







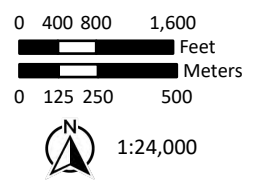


-  Fuel Break Area (73 acres)
-  City Boundary
-  Parcel
-  CalStreams (NHD)
- Fire Hazard Severity Zone Class**
-  Very High
-  High
-  Moderate
-  Urban Unzoned



Coordinate System: NAD 1983 2011
StatePlane California III FIPS 0403 Ft US



East Richmond Heights Shaded Fuel Break Project
 Project Tracking Number: 23-WP-SCU-58648249
 Project Proponent: Contra Costa County Fire Protection District

Service Layer Credits: California State Parks, Esri, TomTom, Garmin, SafeGraph, GeoTechnologies, Inc, METI/NASA, USGS, Bureau of Land Management, EPA, NPS, US Census Bureau, USDA, USFWS, California State Parks, Esri, TomTom, Garmin, FAO, NOAA, USGS, Bureau of Land Management, EPA, NPS, USFWS, Esri, NASA, NGA, USGS, FEMA

