

ORDINANCE NO. 2024-13
(Uncodified)

(An Ordinance of the Board of Supervisors of Contra Costa County)
Authorizing a Special Tax for Police Protection Services in Zone 1519
of County Service Area P-6

The Contra Costa County Board of Supervisors ORDAINS as follows:

ARTICLE I. PURPOSE AND INTENT. It is the purpose and intent of this Ordinance to authorize the levy of a tax on parcels of real property on the secured property tax roll of Contra Costa County that are within Zone 1519 of Contra Costa County Service Area No. P-6 in order to augment funding for police protection services.

This tax is a special tax within the meaning of Section 4 of Article XIII A of the California Constitution. Because the burden of this tax falls upon property, this tax also is a property tax, but this tax is not determined according to nor in any manner based upon the value of property; this tax is levied on a parcel and use of property basis. Insofar as not inconsistent with this Ordinance or with legislation authorizing special taxes and insofar as applicable to a property tax that is not based on value, such provisions of the California Revenue and Taxation Code and of Article XIII of the California Constitution as relate to *ad valorem* property taxes are intended to apply to the collection and administration of this tax (Article IV of this Ordinance), as authorized by law.

The revenues raised by this tax are to be used solely for the purposes of obtaining, furnishing, operating, and maintaining police protection equipment or apparatus, for paying the salaries and benefits of police protection personnel, and for such other police protection service expenses as are deemed necessary.

ARTICLE II. DEFINITIONS. The following definitions shall apply throughout the Ordinance:

1. "Parcel" means the land and any improvements thereon, designated by an assessor's parcel map and parcel number and carried on the secured property tax roll of Contra Costa County. For the purposes of the Ordinance, "parcel" does not include any land or improvements outside the boundaries of Zone 1519 of County Service Area P-6 nor any land or improvements owned by any governmental entity.
2. "Fiscal year" means the period of July 1 through the following June 30.
3. Contra Costa County Service Area P-6 Zone 1519 (hereinafter called "Zone") means that portion of unincorporated area of Contra Costa County located within the Zone's boundaries described and shown in Exhibits A and B attached hereto.
4. "Use Code" means the code number assigned by the Assessor of Contra Costa County in order to classify parcels according to use for *ad valorem* property tax purposes. A copy

of the Assessor's use code classifications chart is attached hereto as Exhibit C and incorporated herein.

5. "Consumer Price Index" means the Consumer Price Index for all Urban Consumers (CPI-U) for the San Francisco-Oakland-San Jose Area (1982-84=100) as published by the U.S. Department of Labor, Bureau of Labor Statistics. If the Consumer Price Index is discontinued or revised, such other government index or computation with which it is replaced shall be used in order to obtain substantially the same result as would be obtained if the Consumer Price Index had not been discontinued or revised.

6. "Constant first year dollars" shall mean an actual dollar amount which, in years subsequent to the first fiscal year the tax is levied, shall have the same purchasing power as the base amount in first fiscal year dollars as measured by the Consumer Price Index. The base amount shall be the amount of tax per parcel as specified in Article III 1A herein. The adjustment from actual to constant dollars shall be made by use of the Consumer Price Index, as specified in Section III 1B herein.

ARTICLE III. AMOUNT AND LEVEL OF TAXES

1. The tax per year on each parcel in the Zone shall not exceed the amount applicable to the parcel as specified below.

A. For First Fiscal Year:

The tax per year for the first fiscal year (July 1, 2025 through June 30, 2026) shall be the Amount of Tax per Parcel for the Property Use Code Category as set forth in Exhibit D incorporated herein.

B. For Subsequent Fiscal Years:

In order to keep the tax on each parcel in constant first year dollars for each fiscal year subsequent to the first fiscal year, the tax per year shall be adjusted as set forth below to reflect any increase in the Consumer Price Index beyond the first fiscal year a tax is levied.

In July, the Board of Supervisors of Contra Costa County shall determine the amount of taxes to be levied upon the parcels in the Zone for the then current fiscal year as set forth below.

For each Property Use Category on Exhibit C, the tax per year on each parcel for each fiscal year subsequent to the first fiscal year shall be an amount determined as follows:

$$\begin{array}{l} \text{Tax Per Parcel} \\ \text{For Then Current} \\ \text{Fiscal Year} \end{array} = \begin{array}{l} \text{Tax Per Parcel} \\ \text{For Previous} \\ \text{Fiscal Year} \end{array} \times \begin{array}{l} \text{(Consumer Price Index} \\ \text{for April of Immediately} \\ \text{Preceding Fiscal Year)} \\ \text{(Consumer Price Index} \\ \text{For the first Fiscal Year} \\ \text{Of Levy)} \end{array}$$

In no event shall the tax per parcel for any fiscal year be less than the amount established for the first fiscal year.

2. The taxes levied on each parcel pursuant to this Article shall be a charge upon the parcel and shall be due and collectible as set forth in Article IV, below. A complete listing of the amount of taxes on each Zone shall be maintained by the Sheriff-Coroner of the County of Contra Costa at Martinez, California, and be available for public inspection during the remainder of the fiscal year for which such taxes are levied.

ARTICLE IV. COLLECTION AND ADMINISTRATION.

1. Taxes as Liens Against the Property.

The amount of taxes for each parcel each year shall constitute a lien on such property, in accordance with Revenue and Taxation Code section 2187, and shall have the same effect as an *ad valorem* real property tax lien until fully paid.

2. Collection.

The taxes on each parcel shall be billed on the secured roll tax bills for *ad valorem* property taxes and shall be due the County of Contra Costa. Insofar as feasible and insofar as not inconsistent with this Ordinance, the taxes are to be collected in the same manner in which the County collects secured roll *ad valorem* property taxes. Insofar as feasible and insofar as not inconsistent with the Ordinance, the times and procedure regarding exemptions, due dates, installment payments, corrections, cancellations, refunds, late payments, penalties, liens, and collection for secured roll *ad valorem* property taxes shall be applicable to the collection of this tax. Notwithstanding anything to the contrary in the foregoing, as to this tax: 1) the secured roll tax bills shall be the only notices required for this tax, and 2) the homeowner and veterans exemptions shall not be applicable because such exemptions are determined by dollar amount value.

3. Costs of Administration by the County.

The reasonable costs incurred by the County officers collecting and administering this tax shall be deducted from the collected taxes.

ARTICLE V. ACCOUNTABILITY MEASURES.

1. Account.

Upon the levy and collection of the tax authorized by this ordinance, an account shall be created into which the proceeds of the tax will be deposited. The proceeds of the tax authorized by this Ordinance shall be applied only to the specific purposes identified in this Ordinance.

2. Annual Report.

An annual report that complies with the requirements of Government Code section 50075.3 shall be filed with the Board of Supervisors of Contra Costa County no later than January 1 of each fiscal year in which the tax is levied.

ARTICLE V. SEVERABILITY CLAUSE

If any article, section, subsection, sentence, phrase of clause of this Ordinance is for any reason held to be invalid, such decision shall not affect the validity of the remaining portion of this Ordinance. The voters of the Zone hereby declare that they would have adopted the remainder of the Ordinance, including each article, section, subsection, sentence phrase or clause, irrespective of the invalidity of any other article, section, subsection, sentence, phrase or clause.

ARTICLE VI. EFFECTIVE DATE.

This Ordinance shall take effect immediately upon its confirmation by two-thirds of the voters voting within Zone 1519 in an election to be held on October 8, 2024, so that taxes shall first be collected hereunder for the tax year beginning July 1, 2025. Within 15 days of passage, this Ordinance shall be published once, with the names of the Supervisors voting for and against it, in the Contra Costa Times, a newspaper of general circulation published in this County.

PASSED AND ADOPTED at a regular meeting of the Board of Supervisors, County of Contra Costa, State of California, on August 6, 2024, by the following vote:

AYES: John Gioia, Candace Andersen, Diane Burgis, Ken Carlson, Federal D. Glover


NOES: None

ABSENT: None

ABSTAIN: None

ATTEST: MONICA NINO, Clerk of the Board
of Supervisors and County Administrator

By:


Deputy Clerk June McHuen



Federal D. Glover, Chair of the Board of
Supervisors
[SEAL]

EXHIBIT "A"
BOUNDARY LEGAL DESCRIPTION

A PORTION OF LOT 6 IN BLOCK 3, AS DESIGNATED ON A MAP ENTITLED "MAP NO. 2 OF WALNUT HEIGHTS" IN VOLUME 10 OF MAPS, PAGE 245, CONTRA COSTA COUNTY RECORDS, CALIFORNIA, SAID PORTION DESCRIBED AS FOLLOWS;

BEGINNING AT THE MOST SOUTHERLY POINT OF SAID LOT 6 IN BLOCK 3 AS DESCRIBED IN THE "MAP NO. 2 OF WALNUT HEIGHTS", SAID POINT BEING THE CENTERLINE OF WALNUT BOULEVARD AS SHOWN IN THE RECORD OF SURVEY MAP 10 LSM 44 RECORDED JUNE 6, 1946 CONTRA COSTA COUNTY RECORDS, CALIFORNIA; THENCE LEAVING SAID POINT OF BEGINNING ALONG THE CENTERLINE OF WALNUT BOULEVARD NORTH 51° 48' 54" WEST 249.88 FEET; THENCE LEAVING SAID CENTERLINE OF WALNUT BOULEVARD ALONG THE BOUNDARY OF SAID LOT 6 NORTH 17° 47' 27" EAST 196.03 FEET TO THE SOUTHERLY BOUNDARY OF PARCEL B AS SHOWN IN PARCEL MAP MS 199-67 RECORDED IN BOOK 2 OF PARCEL MAPS AT PAGE 12 DECEMBER 5, 1967 CONTRA COSTA COUNTY RECORDS, CALIFORNIA; THENCE LEAVING SAID LOT 6, ALONG SAID PARCEL B OF 2 PM 12, NORTH 49° 47' 26" EAST 135.45 FEET TO A FOUND IRON PIPE AS SHOWN IN SAID PARCEL MAP 2 PM 12; THENCE NORTH 70° 20' 01" EAST 131.90 FEET TO A FOUND IRON PIPE AS SHOWN IN THE RECORD OF SURVEY MS 110-63 RECORDED JULY 3, 1963, IN BOOK 22 OF LSM AT PAGE 42 CONTRA COSTA COUNTY RECORDS, CALIFORNIA; THENCE LEAVING SAID BOUNDARY OF PARCEL B OF 2 PM 12, ALONG SAID PARCEL B OF 22 LSM 42 SOUTH 57° 17' 47" EAST 104.24 FEET TO A FOUND IRON PIPE AS SHOWN IN PARCEL MAP MS 110-63; THENCE ALONG SAID BOUNDARY OF PARCEL B 22 LSM 42, ALONG SAID PARCEL B OF 22 LSM 42 NORTH 67° 34' 55" EAST 177.03 FEET TO A FOUND IRON PIPE AS SHOWN IN PARCEL MAP 22 LSM 42; THENCE LEAVING SAID BOUNDARY SOUTH 35° 16' 33" WEST 593.05 FEET TO THE POINT OF BEGINNING

CONTAINING 2.88 ACRES MORE OR LESS.

EXHIBIT "B"
ATTACHED HERETO AND MADE A PART HEREOF

PREPARED BY:



DANIEL DRUMMOND, LS 6333

4/19/24

DATE



EXHIBIT B

BOUNDARY PLAT
APRIL 19, 2024

PARCEL B
22 LSM 42

PARCEL B
2 PM 12

FND 2" IP LS 2729 ① ②

FND 2" IP LS 2729 ① ②

N61°34'35"E 177.03'

WATTS &
KANICHAR
APN 180-240-033

FND 3/4" IP OPEN ①
N54W 0.3'

FND 3/4" IP OPEN ①
N52W 1.2'

GREGORY
APN 180-240-023

10 LSM 44

DOWNNEY &
BRADFORD
22 LSM 42

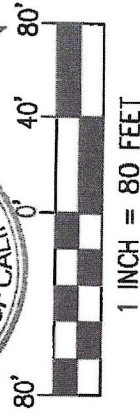
FND 1/2" REBAR LS 3874 ①

- ① RECORD OF SURVEY BOOK 129 PAGE 38 (RS 2893)
- ② RECORD OF SURVEY BOOK 22 PAGE 42 (MS 110-63)
- ③ PARCEL MAP BOOK 2 PAGE 12 (MS 199-67)

FND 3/4" IP LS 3874 ①

POB

BAUER
APN 180-230-010



FULLER/ ALVIS
APN 180-240-003

N17°47'27"E 196.03'

FND 1 1/2" IP RCE 7546 ③

N49°47'26"E 135.45'

N70°20'01"E 131.30'

S57°17'47"E 104.36'

50' RIGHT OF WAY EASEMENT
10 LSM 44
N51°48'54"W 249.88'
BINSWANGER
APN 180-230-009

920-08-081
N/A
LIV/INT



1331 SAN MIGUEL DRIVE, SUITE 100, WALNUT CREEK, CA 94596
WWW.REENGINEERING.COM (925) 952-8868

Exhibit C Zone 1519

REJECT AND CONFIRMATION CODES		USE CODES								RESPONSIBILITY CODES
REJECT CODES		RESIDENTIAL	MULTIPLE	COMMERCIAL	COMMERCIAL	INDUSTRIAL	LAND	INSTITUTIONAL	MISCELLANEOUS	
0	Normal Sale	10 Vacant, Unbuildable	20 Vacant	30 Vacant Land	40 Boat Harbors (-4)	50 Vacant Land	60 Unassigned	70 Intermediate Care Facil. (Rehab, Skilled Nursing) (-7)	80 Mineral Rights (productive/non-productive)	1 Residential
1	Sold Part of a Split	11 Single Family	21 Duplex	31 Commercial Stores (not Supermarkets)	41 Supermarkets (not in shopping centers)	51 Industrial Park (with structures)	61 Rural, Residential Improved 1A up to 10A	71 Churches	81 Private Roads	2 Multiple Residential
3	Sales With Other Parcels	1 Res on 1 Site & Duets without Common Areas								
4	Hidden Stamps	12 Single Family	22 Triplex	32 Small Grocery Stores (7-11, Mom & Pop, Quick-Stop)	42 Shopping Centers (all lots incl vac for future shopping center)	52 Research and Development, with or without structures; flexible use	62 Rural, with or without Misc. Structures 1A up to 10A	72 Schools & Colleges (public or private, with or without improvements)	82 Pipelines and Canals	3 Commercial/Industrial
5	Investigate Sale	1 Res on 2 or More Sites								
7	Restricted Sale	13 Single Family	23 Fourplex	33 Office Buildings	43 Financial Bldgs. (Ins. & Title Companies, Banks, S & L)	53 Light Industrial	63 Urban Acreage 10A up to 40A	73 Acute Care Hospitals, with or without imps	83 State Board Assessed Parcels	4 Commercial/Industrial
8	Assumption	2 or More Res on 1 or More Sites								
9	No Exemption Change									
U	Unrecorded Documents	14 Single Family	24 Combinations; e.g., Single and a Double, etc.	34 Medical; Dental	44 Motels, Hotels (-4) & Mobile Home Parks (-7)	54 Heavy Industrial (-5) Alpha	64 Urban Acreage 40A and over	74 Cemeteries (-7) & Mortuaries (-3)	84 Utilities, with or without bldgs (not assessed by SBE)	5 Commercial/Industrial
NOTE: Reject Codes 0 & 1 "Identify" sales. They do not reject them. Such sales (when confirmed) are used in statistics. Sales with other codes ARE rejected & do not enter into statistics.		15 Miscellaneous Improvements, 1 Site	25 Apartments, 5-12 units, inclusive	35 Service Stations; Car Washes; Bulk Plants, Mini Lube	45 Theaters	55 Mini-Warehouse (Public Storage)	65 Orchards, Vineyards, Row Crops, Irrig. Past. 10A up to 40A	75 Fraternal and Service Organizations; Group Homes, Shelters	85 Public and Private Parking	6 Land
		16 Misc. Impls. On 2 or More Sites; includes trees & vines	26 Apartments, 13-24 units, inclusive	36 Auto Repair	46 Drive-In Restaurants (Hamburger, Taco, etc)	56 Misc. Impls. Including T&V on Light or Heavy Industrial	66 Orchards, Vineyards, Row Crops, Irrig. Past. 40A & over	76 Residential Care Facil. (Congregate Housing, Assisted Living) (-7)	86 Taxable Municipally-Owned Property (Section 11)	7 Commercial/Industrial
		17 Vacant, 1 Site (includes PUD sites)	27 Apartments, 25-59 units, inclusive	37 Community Facilities; Recreational; Swim Pool Assn.	47 Restaurants (not drive-in; inside service only)	57 Unassigned	67 Dry Farming, Farming, Grazing & Pasturing 10A up to 40A	77 Cultural Uses (Libraries, Museums)	87 Common Area pods in PUD's (Open Spaces, Rec. Facilities)	8 Residential (Unparcelized Condos)
CONFIRMATION CODES		18 Vacant, 2 or More Sites	28 Apartments, 60 units or more	38 Golf Courses	48 Multiple and Commercially Improved	58 Unassigned	68 Dry Farming, Farming, Grazing & Pasturing 40A & over	78 Parks and Playgrounds	88 Manufactured Hsng. (-4) Accessories, (-7) MH on local property tax Floating Homes (-8)	(88-8 = Floating Homes)
Q = PCOR Received										
C = SQ Received										
A = ADJ										
R = SQ Requested										
X = SVP (Sales Verification Program)										9 Unassigned
		19 Single Family Res, Detached, w/Common Area (normal subdiv. type PUD); Duets w/Common Area	29 Attached PUD's, Cluster Homes, Co-ops, Condos, Townhouses, etc. (-1,-2) Single Fam.	39 Bowling Alleys	49 Auto Agencies	59 Pipeline Rights-Of-Way	69 Agricultural Preserves	79 Government-owned, with or without bldgs (Fed, State, County, City, SFBART, EBRPD)	89 Other; Split parcels in different tax code areas	
									90 Awaiting Assignment	

ORDINANCE NO. 2024-13 ZONE 1519

FOR FISCAL YEAR JULY 1, 2025, THROUGH JUNE 30, 2026

EXHIBIT D

<u>PROPERTY USE CODE CATEGORY</u>	<u>EXPLANATION</u>	<u>ANNUAL TAX PER PARCEL</u>
11	Single Family Residence – 1 residence, 1 site	\$200
12	Single Family Residence- 1 residence, 2 or more sites	\$200
13	Single Family Residence- 2 residences on 1 or more sites	\$200
14	Single Family Residence – other than single family land	\$200
15	Misc. Improvements – 1 site	\$200
16	Misc. Improvements – 2 or more sites	\$200
17	Vacant – 1 site	\$100
18	Vacant – 2 or more sites	\$100
19	Single Family Residence - Det. w/common area	\$200
20	Vacant – Multiple	\$100
21	Duplex	\$200
22	Triplex	\$200
23	Fourplex	\$200
24	Combination	\$200
25	Apartments (5-12 units)	\$400
26	Apartments (13-24 units)	\$400
27	Apartments (25-59 units)	\$600

28	Apartments (60+ units)	\$800
29	Attached PUDs:	\$200
30	Cluster Homes, Condos, Etc.	
	Vacant – Commercial	\$100
31	Commercial Stores –	\$600
	Not Supermarkets	
32	Small Grocery Stores	\$600
	(7-11, etc.)	
33	Office Buildings	\$400
34	Medical, Dental	\$400
35	Service Stations, Car Wash	\$400
36	Garages	\$400
37	Community Facilities	\$800
	(recreational, etc.)	
38	Golf Courses	\$400
39	Bowling Alleys	\$400
40	Boat Harbors	\$400
41	Supermarkets	\$600
	(not shopping centers)	
42	Shopping Centers	\$800
43	Financial Buildings	\$400
	(Ins., Title, Banks, S&L)	
44	Motels, Hotels & Mobile Home Parks	\$600
45	Theaters	\$600
46	Drive-In Theaters	\$400
47	Restaurants (not drive-in)	\$400
48	Multiple & Commercial	\$400

49	New Car Agencies	\$400
50	Vacant Land	\$100
	(not part of Ind. Park or P. & D.)	
51	Industrial Park	\$800
52	Research & Development	\$400
53	Light Industrial	\$400
54	Heavy Industrial	\$400
55	Mini Warehouses (public storage)	\$600
56	Misc. Improvements	\$400
61	Rural, Res. Improvement 1A-10A	\$200
62	Rural, W/or w/o Structure 1A-10A	\$200
70	Convalescent Hospitals/Rest Homes	\$400
73	Hospitals	\$400
74	Cemeteries/Mortuaries	\$400
75	Fraternal & Service Organizations	\$400
76	Retirement Housing Complex	\$600
78	Parks & Playgrounds	\$800
85	Public & Private Parking	\$400
87	Common Area	\$400
88	Mobile Homes	\$200
89	Other (split parcels in different tax code areas)	\$200
99	Awaiting Assignment	\$200