



Contra Costa County
Public Works
Department

**Consolidated Report for the
Assessment District 1979-3 (LL-2)**

**Fiscal Year 2026-27
Engineer's Report**

July 7, 2026

Prepared by

**FRANCISCO
AND ASSOCIATES**

Where Innovative Strategies
Fund Tomorrow's Communities

	<u>Page No.</u>
Contra Costa County Board of Supervisors and County Staff.....	ii
Certificates	iii
SECTION I – Introduction	1
Table 1 – Benefit Zones modified since Fiscal Year 2025-26	2
SECTION II – Engineer’s Report	3
PART A – Plans and Specifications	5
PART B – Estimate of Cost.....	14
Table 2 – Fiscal Year 2026-27 Summary	15
PART C – Assessment District Diagram.....	17
PART D – Method of Apportionment of Assessment	19
Special vs. General Benefit	20
PART E – Property List and Assessment Roll	37

APPENDICES

APPENDIX A – Detailed Project Cost Breakdown

APPENDIX B – Assessment Diagrams

APPENDIX C – Fiscal Year 2026-27 Assessment Roll

CONTRA COSTA COUNTY
ASSESSMENT DISTRICT 1979-3 (LL-2)

FISCAL YEAR 2026-27

CONTRA COSTA COUNTY BOARD OF SUPERVISORS

John M. Gioia
District I Supervisor

Candace Andersen
District II Supervisor

Diane Burgis
District III Supervisor

Ken Carlson
District IV Supervisor

Shanelle Scales-Preston
District V Supervisor

COUNTY STAFF

Warren Lai
Public Works Director

Thomas L. Geiger
County Counsel

Monica Nino
Clerk of the Board of Supervisors

Jocelyn LaRocque
Division Manager

Francisco & Associates
Assessment Engineer

ENGINEER'S REPORT
CONTRA COSTA COUNTY
ASSESSMENT DISTRICT 1979-3 (LL-2)
FISCAL YEAR 2026-27

The undersigned, acting on behalf of Contra Costa County, respectfully submits the enclosed engineer's report as directed by the Contra Costa County Board of Supervisors pursuant to the provisions of Article XIID, Section 4 of the California Constitution, provisions of the Landscaping and Lighting Act of 1972, and Section 22500 et seq of the California Streets and Highways Code. The undersigned certifies that she is a Professional Engineer, registered in the State of California.

Dated: 06/01/2026

By: Jocelyn LaRocque
Jocelyn LaRocque
Division Manager
RCE No. C69973, Expiration 9/30/2026

I HEREBY CERTIFY that the enclosed engineer's report, together with the Assessment Roll and Assessment Diagram thereto attached was filed with me on the _____ day of _____, 2026.

Monica Nino
Clerk of the Board of Supervisors
Contra Costa County, California

By: _____

I HEREBY CERTIFY that the enclosed engineer's report, together with the Assessment Roll and Assessment Diagram thereto attached was approved and confirmed by the Board of Supervisors of Contra Costa County, California, on the _____ day of _____, 2026.

Monica Nino
Clerk of the Board of Supervisors
Contra Costa County, California

By: _____

SECTION I

INTRODUCTION

CONTRA COSTA COUNTY
ASSESSMENT DISTRICT 1979-3 (LL-2)

FISCAL YEAR 2026-27

To ensure the proper flow of funds for the ongoing operation, maintenance, and servicing of specific existing and proposed improvements within the boundaries of Contra Costa County, the Board of Supervisors, through the Landscaping and Lighting Act of 1972, approved the formation of Assessment District 1979-3 (LL-2) (the "District"). Existing and proposed improvements that may be constructed, operated, maintained, and serviced by the District are generally described as:

The maintenance and servicing of landscaping (street frontage and medians) and related appurtenant facilities (including irrigation and electrical facilities). The existing and proposed improvements also include the maintenance of park and recreation improvements (including landscaped areas, picnic areas, open space, playground equipment, lighting, ballfields, paths, trails, and pedestrian bridges).

Generally, developers, as a part of their conditions permitting the developer to construct new housing or commercial/industrial developments, construct these aforementioned public improvements. However, the ongoing maintenance of these various improvements are financed through the District. The District is composed of "Benefit Zones" to ensure that the maintenance of the improvements are specifically paid for by those property owners who directly benefit from the improvements.

As required by the Landscaping and Lighting Act of 1972, the annual engineer's report must be reviewed by the Board of Supervisors each year and includes: (1) plans and specifications for the improvements, (2) an estimate of the costs of the improvements, (3) a diagram of the assessment district and any associated zones, (4) a description of the method used to apportion costs of the improvements to the benefiting parcels, and (5) a property list which includes the proposed assessments to be levied upon each assessable lot or parcel within the District.

The Contra Costa County Board of Supervisors will hold a Public Hearing, July 7, 2026, regarding the District and proposed Fiscal Year 2026-27 annual assessments to be levied, to provide an opportunity for any interested person to be heard. At the conclusion of the Public Hearing, the Contra Costa County Board of Supervisors may adopt a resolution confirming the levy of assessments as originally proposed or modified. Following the adoption of this resolution, the final Assessor's roll will be prepared and filed with the County Auditor's office to be included on the Fiscal Year 2026-27 tax roll.

Payment of the assessment for each parcel will be made in the same manner and at the same time as payments are made for property taxes. All funds collected through the assessment must be placed in a special fund and can only be used for the purposes stated within this report. In addition to the existing Benefit Zones, new Benefit Zones may be created throughout the fiscal year as development is processed. Table 1 below indicates those Benefit Zones that have been annexed into the District or modified since the prior year's annual report was prepared in Fiscal Year 2025-26.

Table 1 – Benefit Zones modified since Fiscal Year 2025-26

Benefit Zone	Comment
Not Applicable	No new zones of benefit have been created, nor have any parcels been annexed into an existing benefit zone during Fiscal Year 2025-26.

Benefit Zones with Maximum Assessment Rate increases for Fiscal Year 2026-27

Benefit Zones No. 5, 35, 54, 69, 70, 71, 74 and 75 had their maximum assessment rates increased 2.48% over the Fiscal Year 2025-26 rates. The maximum assessment rates for these benefit zones can be increased each fiscal year by the annual change in the Consumer Price Index for the San Francisco Bay Area - All Urban Consumers (CPI). For Fiscal Year 2026-27 the CPI increased from 354.432 to 363.211, which equals an increase of 2.48%.

SECTION II

**ENGINEER'S REPORT PREPARED PURSUANT TO THE PROVISIONS OF THE
LANDSCAPING AND LIGHTING ACT OF 1972
SECTIONS 22500 THROUGH 22679
OF THE CALIFORNIA STREETS AND HIGHWAYS CODE**

**CONTRA COSTA COUNTY
ASSESSMENT DISTRICT 1979-3 (LL-2)
FISCAL YEAR 2026-27**

Pursuant to Part 2 of Division 15 of the Streets and Highways Code of the State of California, and in accordance with the Resolution Ordering the Preparation and Filing of an engineer's report, adopted March 17, 2026, by the Board of Supervisors of Contra Costa County, State of California, in connection with the proceedings for:

**CONTRA COSTA COUNTY
ASSESSMENT DISTRICT 1979-3 (LL-2)
HEREIN AFTER REFERRED TO AS THE "DISTRICT"**

I, Jocelyn LaRocque, P.E., the duly appointed ENGINEER OF WORK, submits herewith the "Report" consisting of five (5) parts as follows:

PART A - PLANS AND SPECIFICATIONS

This part describes the improvements to be maintained within the District. Plans and specifications for the improvements are on file in the Public Works Department.

PART B - ESTIMATE OF COST

This part contains an estimate of the cost of the administration, maintenance, operations, and servicing of the improvements in each Benefit Zone as described in Part A (Plans and Specifications). This part includes the projected expenses for Fiscal Year 2025-26 in addition to the proposed cost estimate for Fiscal Year 2026-27 for each of the Benefit Zones. The detailed cost estimate information is on file in the Public Works Department.

PART C - ASSESSMENT DISTRICT DIAGRAM

This part incorporates by reference a diagram of the District showing the exterior boundaries of the District, the boundaries of any Benefit Zones within the District and the lines and dimensions of each lot or parcel of land within the District. The diagram has been prepared by County staff and submitted to the Contra Costa County Clerk of the Board of Supervisors. The lines and dimensions of each lot or parcel within the District are those lines and dimensions shown on the maps of the Contra Costa County Assessor for the year when this report was prepared. The Assessor's maps and records are incorporated by reference herein and made part of this report.

PART D - METHOD OF APPORTIONMENT OF ASSESSMENT

This part contains the method of apportionment of assessments, based upon parcel classification of land within the District, in proportion to the estimated benefits to be received.

PART E - PROPERTY LIST AND ASSESSMENT ROLL

This part contains a list of the parcels and proposed assessment amount on each benefited lot or parcel of land within the District. The list is keyed to the records of the Contra Costa County Assessor, which is incorporated herein by reference and is filed in the Office of the Contra Costa County Clerk of the Board of Supervisors.

PART A

PLANS AND SPECIFICATIONS

The facilities, which have been constructed within each of the Benefit Zones within the District, and those which may be subsequently constructed, will be maintained, and serviced by Contra Costa County.

The existing and proposed improvements in the District are generally described as the maintenance and servicing of landscaping (street frontage and medians) and related appurtenant facilities (including irrigation and electrical facilities). The existing and proposed improvements also include the maintenance of park and recreation improvements (including landscaped areas, picnic areas, open space, playground equipment, lighting, ballfields, paths, trails, and pedestrian bridges). The maintenance and future replacement of retaining walls is not funded by the District.

On the following pages is a detailed description of the improvements that are being operated, maintained, and serviced throughout each Benefit Zone within the District. In addition, Appendix B (Assessment Diagrams), provides a detailed diagram of each Benefit Zone's existing and proposed improvements. The number indicating the improvements listed in each Benefit Zone on the following pages corresponds to the numbers on each Assessment Diagram in Appendix B.

- **Zones 1, 2, and 4 (Lynbrook Development - Bay Point Area)**

Landscaping, parks and recreation, and related improvements located along the following roadways and within the following parks:

1. Port Chicago Highway (approximately 1,600 linear feet);
2. Kevin Drive (approximately 3,600 linear feet on the north side and approximately 2,600 linear feet on the south side);
3. Lynbrook Street (approximately 1,050 linear feet on the north side and approximately 850 linear feet on the south side);
4. Willow Pass Road (approximately 900 linear feet); and
5. Lynbrook Park* (4.13 acres within the Lynbrook development) includes all playground equipment, ambient lighting, and related improvements. Location: Kevin Drive and Port Chicago Highway.

***Please note:**

In accordance with the Joint Exercise of Powers Agreement (JEPA) dated June 26, 2012 between Contra Costa County and the Ambrose Recreation & Park District (ARPD), ARPD is solely responsible for the maintenance and operation of Lynbrook Park. Contra Costa County fulfills its maintenance obligation by contributing \$37,583 annually, representing its proportional share of costs, through the transfer of a portion of LL-2 assessment revenues collected from properties within Zones 1, 2, and 4 to ARPD.

- **Zone 3 (Hickory Meadows - Bay Point Area)**

Landscaping, parks and recreation, and related improvements located within the following parks:

1. Hickory Meadows Park* (0.37 acres) located at the intersection of Winterbrook Drive and Summerfield Drive.

***Please note:**

In accordance with the JEPA dated June 26, 2012 between Contra Costa County and ARPD, ARPD is solely responsible for the maintenance and operation of Hickory Meadows Park. Contra Costa County fulfills its maintenance obligation by contributing \$4,143 annually, representing its proportional share of costs, through the transfer of a portion of LL-2 assessment revenues collected from properties within Zone 3 to ARPD.

- **Zone 5 (Pacheco Beautification Project - Pacheco Area)**

Landscaping, parks and recreation, and related improvements located within the following roadways and within the following parks:

1. Pacheco Boulevard median island improvements that were installed as part of the Beautification Project (between Center Avenue and Second Street); and
2. Pacheco Creekside Park trail (1.61 acres) along Aspen Drive and Grayson Creek.

- **Zone 7 (Pleasant Hill/BART - Contra Costa Centre Area)**

Landscaping and related improvements located within the following roadways and the following parks:

1. Various median islands within Las Juntas Way, Coggins Road, Jones Road, Wayne Drive, Treat Boulevard, and Oak Road; and
2. Fox Creek Park (0.50 acres) located along Anthony Way.

- **Zone 10 (Viewpointe - Bay Point Area)**

Landscaping, parks and recreation, and related improvements located within the following roadways, parks, and open spaces:

1. Open Space - Slope easement areas (up to 10 feet);
2. Paved walking trails (located on Pomo Street and the slope behind Skyharbour Lane);
3. Viewpointe Park* (a.k.a. Lehman Park – 0.08 acres). Location: Pomo Street and Seacliff Place;
4. Landscaping at the end of Skyharbour Lane and Waterview Place cul-de-sacs; and
5. Frontage landscaping on the north side of Evora Road.

***Please note:**

In accordance with the JEPA dated June 26, 2012 between Contra Costa County and ARPD, ARPD is solely responsible for the maintenance and operation of Viewpointe Park. Contra Costa County fulfills its maintenance obligation by contributing \$2,240 annually, representing its proportional share of costs, through the transfer of a portion of LL-2 assessment revenues collected from properties within Zone 10 to ARPD.

- **Zone 11 (Hilltop Commons - San Pablo Area)**

Landscaping and related improvements located along and within the following roadways:

1. Approximately 2,040 square feet of landscaping along the southeast side frontage along San Pablo Avenue between Kay Road and Crestwood Drive located between the sidewalk and the fence; and
2. Median along San Pablo Avenue between Kay Road and Crestwood Drive.

- **Zone 17 (Shadow Creek - Danville Area)**

Landscaping and related improvements located along the following roadways:

1. Camino Tassajara on the north side, adjacent to the sidewalk areas, and the entry post areas located at Shadow Creek Drive and Knollview Drive.

- **Zone 18 (Pacheco Manor - Pacheco Area)**

Landscaping and related improvements located along the following roadways:

1. The frontage next to Pacheco Manor sound wall along west side of Pacheco Boulevard*; and
2. The frontage next to Pacheco Manor fence along the east side of Temple Drive.

- **Zone 19 (Hidden Pond - Reliez Valley/Martinez Area)**

Landscaping and related improvements located along the following roadways:

1. The frontage on the west side of Reliez Valley Road (approximately 1,500 linear feet); and
2. The frontage on the north and south side of Hidden Pond Road (approximately 1,000 linear feet).

- **Zone 21 (Kensington - Kensington Area)**

Landscaping and related improvements located along and within the following roadways:

1. The six (6) roadway medians along Arlington Avenue;
2. The Colusa Traffic Circle;
3. The Kensington sign area near Arlington Avenue and Yale Avenue; and
4. The frontage landscape on both sides of Arlington Avenue between Ardmore Road and Coventry Road.

- **Zone 22 (Seabreeze - Bay Point Area)**

Landscaping, parks and recreation, and related improvements located along the following roadways and open spaces:

1. Landscaping frontage on the north side of Evora Road;
2. Landscaping along the east and west side and median on St. Tropez Drive;
3. Open Space along the perimeter of Seabreeze Subdivision 7152 and Subdivision 8330;
4. Open space on perimeter of Parcel A located at the corner of Evora Road and Mota Drive;
5. Landscaping at the ends of Beaulieu Court and Beaulieu Place;
6. Landscaping at Rapallo Lane at Savona Way entry area; and
7. Landscaping along the south side of Savona Way.

- **Zone 27 (Bettencourt Ranch and Somerset - Danville Area)**

Landscaping and related improvements located along the following roadways:

1. Landscaping frontage (from the curb to the sidewalk) situated on the north side of Camino Tassajara, encompassing areas that extend beyond Buckingham Drive and Mansfield Drive; and
2. Medians in Camino Tassajara between Buckingham Drive and Mansfield Drive.

In Fiscal Year 2004-05, Zone 27A was established with a lower rate for those homeowners in Subdivision 7763 – due to the fact they are on a private street and have a reduced level of landscaping.

- **Zone 35 (Sandy Cove Shopping Center* - Discovery Bay Area)**

Landscaping, parks and recreation, and related improvements located within the public right of way and trail easements:

1. Three (3) Bixler Road median islands adjacent to Sandy Cove Shopping Center north of Highway 4; and

2. A pedestrian trail between the Sandy Cove Shopping Center and Newport Drive includes two (2) footbridges and necessary appurtenances.

***Please note:** Discovery Bay Community Services District is responsible for the maintenance of the landscapes described in this section, per an October 28, 2008 Landscape Maintenance Agreement with Contra Costa County.

- **Zone 36 (Alamo Beautification - Alamo Area)**

Landscaping, recreation, and related improvements along/within Danville Boulevard, Livorna Road, Miranda Avenue, and Stone Valley Road. These improvements include:

1. Median islands at the intersection of Stone Valley Road and Green Valley Road;
2. Trees related to the “Danville Boulevard of Trees” project from Rudgear Road to Leona Court;
3. Stone Valley Road landscaping. Phase I – North side of Stone Valley Road from Stone Valley Way to Austin Lane. South side from Alamo Ranch Road, approximately 280 linear feet east and south side from High Eagle Road, approximately 760 linear feet West; Phase II – Full responsibility for areas between Austin Lane and St. Paul Drive, excluding the Phase I area described above;
4. Additional litter pickup and sidewalk and jogging path cleanup along Danville Boulevard, Livorna Road, Miranda Avenue and Stone Valley Road.

- **Zone 37 (Clyde - Clyde Area)**

Landscaping, parks and recreation, and related improvements within the following parks:

1. Clyde Park (2.0 acres, located on Norman Avenue);
2. Marie Porter Park (0.22 acres, located on Kilburn Street and Norman Avenue);
3. Big Oak Tree Park (0.25 acres, located on Kilburn Street at the intersection of Wellington Avenue); and
4. Maybeck Park (0.07 acres, located on Medburn Street and Amy Lane).

- **Zone 38 (Rodeo - Rodeo Area)**

Landscaping and related improvements, including trails and related facilities located at the following roadways, trails, and open space:

1. Maintenance of the “Rodeo” signboard area at the corner of San Pablo Avenue and Willow Avenue (up to the Hercules city limit);
2. Parker Avenue trees located in tree wells along the west and east side frontage from First Street south to Sixth Street;
3. The 3-mile long Rodeo Creek Trail Corridor (from Investment Street south to the footbridge at Mariners Point and Seaclyff Court); and
4. Pedestrian footbridge located at Highway 80 and Willow Avenue.

- **Zone 42 (California Skyline - Bay Point Area)**

Landscaping, parks and recreation, and related improvements located within the public right-of-way along the following streets and at the following parks and open spaces:

1. The frontage along the north side of Evora Road;
2. Boeger Park* (0.57 acres, located on Caskey Street);
3. The public paths located between lots 40/41, 28/46, 1/Evora Road and 27/Evora Road of Subdivision 7838;
4. Both sides of Driftwood Drive from Jill Avenue to Coastview Court and within the median islands;
5. Tradewinds Park* (0.72 acres, located at Tradewinds Court), including the landscape area on the northeast and southwest corner of Coastview and Tradewinds Courts.

***Please Note:**

In accordance with the JEPA dated June 26, 2012 between Contra Costa County and ARPD, ARPD is solely responsible for the maintenance and operation of Hickory Meadows Park. Contra Costa County fulfills its maintenance obligation by contributing \$4,550 annually for Boeger Park and \$2,912 annually for Tradewinds Park, representing its proportional share of costs, through the transfer of a portion of LL-2 assessment revenues collected from properties within Zone 42 to ARPD.

- **Zone 45 (Alamo Villas - Alamo Area)**

Landscaping and related improvements located within the public right-of-way along:

1. The median island, approximately 120 linear feet along Danville Boulevard by Tract 7559.

- **Zone 48 (Oakgate Drive - Danville Area)**

Landscaping and related improvements within the public right-of-way along:

1. Oakgate Drive; and
2. The north side frontage of Camino Tassajara from 600' west of Oak Gate Drive to Hansen Lane (approximately 725 linear feet).

- **Zone 54 (Alamo Country - Alamo Area)**

Landscaping and related improvements located within the public right-of-way along:

1. Livorna Road and Miranda Avenue, fronting Subdivisions 7601 and 7818, totaling approximately 4,320 linear feet. Landscaping varies in width from 23 feet to 170 feet.

Zone 54 provides a financial contribution of approximately \$871 (93 units * \$9.36) for the Zone 36 medians.

- **Zone 57 (Pacific Waterways - Discovery Bay Area)**

Landscaping, parks and recreation, and related improvements within the public right-of-way, landscape and pedestrian pathway easements, parking parcels, and a park parcel:

1. Regatta Park (4.83 acres, AKA Tyler Memorial Park, located on Sailboat Drive);

2. Public right-of-way along Highway 4 and Bixler Road, fronting Subdivisions 7679, 7907, 7908, 7909 and 7881, totaling approximately 3,680 linear feet;
3. Porthole Drive medians and frontage on both sides of approximately 340 linear feet each (totaling 1,020 linear feet);
4. Entry area at Bixler Road and Regatta Drive;
5. Parking bays and associated landscape; and
6. A short pedestrian path connecting Yacht Drive to Bixler Road.

***Please note:** Discovery Bay Community Services District is responsible for the maintenance of the landscapes and Regatta Park as described in this section, per an October 28, 2008 Landscape Maintenance Agreement with Contra Costa County.

- **Zone 61 (Discovery Bay West - Discovery Bay Area)**

Landscaping, parks and recreation, and related improvements along the following roadways and within the following parks:

1. The public right-of-way frontage and medians along Newport Drive from Bixler Road to Newport Lane;
2. The public right-of-way frontage and medians along all of Preston Drive;
3. Frontage along both sides of Point of Timber Road adjacent to the Discovery Bay West development;
4. Slifer Park (5.83 acres);
5. Landscaping associated with the Park-n-Ride Lot located at Bixler Road; and
6. Frontages along Bixler Road Village I, Bixler Road Village II, Bixler Road Village III, and Bixler Road Village IV.

***Please note:** Discovery Bay Community Services District is responsible for the maintenance of the landscapes and Slifer Park as described in this section, per an October 28, 2008 Landscape Maintenance Agreement with Contra Costa County.

- **Zone 63 (Parkway Estates - North Richmond Area)**

Landscaping, parks and recreation, and related improvements within:

1. Parkway Estates Park (0.32 acres, located on Malcom Drive).

- **Zone 64 (California Reflections - Pinole Area)**

Landscaping and related improvements consisting of approximately 231 linear feet located within:

1. The public right-of-way fronting San Pablo Avenue east of Eire Drive; and
2. The public right-of-way fronting Eire Drive.

The landscape improvements vary in width from 15 feet to 30 feet.

- **Zone 68 (Wendt Ranch* - Danville Area)**

Landscaping and related improvements located within the public right-of-way and medians along:

1. Camino Tassajara median islands and frontage along the subdivision; and
2. Creekview Place entry area, including the median island. The Creekview Place and other parkway strips are specifically excluded.

***Please Note:** There are parks and landscaping located in the interior sections of this Zone south of the entry area which are owned and maintained by a homeowner's association per conditions of approval and therefore the maximum assessment rate did not include these interior areas of maintenance and they are not the responsibility of the District.

- **Zone 69 (Alamo Creek* - Danville Area)**

Landscaping and related improvements located within the public right-of-way and medians along:

1. Camino Tassajara median from Knolls Creek Drive east to soccer field entrance;
2. Camino Tassajara south side frontage from Knolls Creek Drive east to soccer field entrance;
3. Charbray Street median and park strips from Camino Tassajara south to the trailhead (including bio filtration strips);
4. Massara Street median and park strips from Charbray Street to Welshland Street; and
5. South side of Casablanca Street park strips from Knolls Creek south to Charbray Street.

***Please Note:** There are parks and landscaping located in the interior sections of this Zone, which are currently owned and maintained by a homeowner's association per conditions of approval. However, the maximum assessment rate, when established, included these interior areas as being maintained and operated by the District. Therefore, if the homeowner's association fails to maintain these interior sections to County standards, the County may take over maintenance of these areas and increase the assessment to its maximum allowable rate.

- **Zone 70 (Intervening Properties - Danville Area)**

Landscaping and related improvements located within the public right-of-way and medians along:

1. South side frontage of Camino Tassajara from Hansen Lane to Alamo Creek;
2. Monterosso Street west and east side street frontages, and medians from Camino Tassajara south to Casablanca Street;
3. Casablanca Street frontage from Menton Street east to the Alamo Creek tributary bridge/Wendt Ranch Subdivisions;
4. Entry monument on Camino Tassajara and Monterosso Street; and
5. Camino Tassajara median islands from Hansen Lane to Knollview Drive/Creekview Place.

***Please Note:** There are parks and landscaping located in the interior sections of this Zone which are owned and maintained by a homeowner's association and therefore the maximum assessment rate did not include these interior areas of maintenance and they are not the responsibility of the District.

- **Zone 71 (Diablo Vista Ballfields* - Danville Area)**

Landscaping, parks and recreation, and related improvements at:

1. 15-acre Diablo Vista Ballfield.

***Please Note:** Per the December 15, 2009 Joint Exercise of Powers Agreement between the Town of Danville, San Ramon Valley Unified School District (SRVUSD), and Contra Costa County, SRVUSD is responsible for enhanced maintenance of this area.

- **Zone 74 (Bella Flora* - Richmond Area)**

Landscaping, parks and recreation, and related improvements located within the public right-of-way along:

1. Martin Drive, east side frontage;
2. Ellison Lane, south side frontage;
3. Spears Circle Park (0.50 acre, located at intersection of Malcolm Drive and Spears Circle).

***Please Note:** There are parks and landscaping located in the interior of Subdivision 9293 which are planned to be owned and maintained by a homeowner's association and therefore the maximum assessment rate did not include these interior areas of maintenance and they are not the responsibility of the District.

- **Zone 75 (Belmont Terrace* - Pacheco Area)**

Landscaping and related improvements located within the public right-of-way along:

1. Pacheco Boulevard frontage from Falling Star Drive to Little Valley Road; and
2. North side of Pacheco Boulevard frontage fronting Subdivision 8967.

***Please Note:** There are parks and landscaping located in the interior of Subdivisions 8967 and 8984 which are owned and maintained by a homeowner's association and therefore the maximum assessment rate did not include these interior areas of maintenance and they are not the responsibility of the District.

PART B

ESTIMATE OF COST

The Landscaping and Lighting Act of 1972 provides that the total cost of construction, maintenance, and servicing of the public landscaping, lighting (not street lighting except in special cases), and parks and recreation facilities can be recovered by the District. Incidental expenses including administration of the District, engineering fees, legal fees, and all other costs associated with the construction, maintenance, and servicing of the District can also be included.

At the end of Fiscal Year 2026-27 none of the Benefit Zones is anticipated to have a negative fund balance.

The estimated Fiscal Year 2026-27 expenditures and assessment revenue for the proposed District facilities have been provided by the County and are summarized in Table 2 on the following page:

Zone	Zone Description	Number of Parcels	June 30, 2026 Projected Fund Balance	Fiscal Year 2026-27 Revenue ⁽¹⁾	Fiscal Year 2026-27 Expenditures	June 30, 2027 Projected Fund Balance ⁽²⁾	Maintained By
1, 2, 4	Lynbrook Development	684	\$24,125.06	\$64,964.48	(\$54,914.40)	\$34,175.14	PWGM/Ambrose
3	Hickory Meadows	78	\$67,804.70	\$14,046.24	(\$8,760.00)	\$73,090.94	Ambrose
5	Pacheco Beautification	916	\$193,535.76	\$76,953.40	(\$49,732.60)	\$220,756.56	PWGM
7	Pleasant Hill BART	255	\$50,374.56	\$83,280.04	(\$77,900.00)	\$55,754.60	Contra Costa Centre
10	Viewpointe	119	\$92.78	\$18,071.34	(\$16,273.15)	\$1,890.97	PWGM/Ambrose
11	Hilltop Commons	1	\$48,273.43	\$6,000.00	(\$2,861.00)	\$51,412.43	PWGM
17	Shadow Creek	477	\$15,069.47	\$71,550.00	(\$70,578.82)	\$16,040.65	PWGM
18	Pacheco Manor	22	\$9,656.50	\$3,870.68	(\$3,738.53)	\$9,788.65	PWGM
19	Hidden Pond	130	\$11,656.67	\$26,000.00	(\$24,831.00)	\$12,825.67	PWGM
21	Kensington Area	2,257	\$16,402.11	\$65,696.24	(\$62,056.00)	\$20,042.35	PWGM
22	Seabreeze	154	\$1,852.40	\$44,660.00	(\$43,185.95)	\$3,326.45	PWGM
27	Bettencourt Ranch & Somerset	572	\$129,787.72	\$51,849.30	(\$46,171.53)	\$135,465.49	PWGM
35	Sandy Cove Shopping Center	9	\$246,761.25	\$35,407.14	(\$31,362.11)	\$250,806.29	Discovery Bay CSD
36	Alamo Beautification	5,547	\$31,984.76	\$51,749.06	(\$49,482.00)	\$34,251.82	PWGM
37	Clyde Area	286	\$30.16	\$12,072.56	(\$11,710.70)	\$392.03	PWGM
38	Rodeo Area	2,567	\$61,552.28	\$85,568.28	(\$61,233.63)	\$85,886.93	PWGM
42	California Skyline	343	\$44,554.77	\$72,030.00	(\$71,211.82)	\$45,372.95	PWGM/Ambrose
45	Alamo Villas	10	\$624.05	\$1,200.00	(\$1,133.50)	\$690.55	PWGM
48	Mrack Road	72	\$7,245.19	\$35,280.00	(\$34,761.20)	\$7,763.99	PWGM
54	Alamo Country	93	\$46,667.49	\$48,081.00	(\$40,570.01)	\$54,178.48	PWGM
57	Pacific Waterways	379	\$46,491.06	\$87,549.00	(\$87,472.15)	\$46,567.91	Discovery Bay CSD
61	Discovery Bay West	1,926	\$575,181.23	\$331,817.94	(\$328,019.70)	\$578,979.46	Discovery Bay CSD
63	Parkway Estates	87	\$7,324.25	\$20,010.00	(\$19,284.61)	\$8,049.64	PWGM
64	California Reflections	31	\$56,245.80	\$8,500.00	(\$7,421.04)	\$57,324.77	PWGM
68	Wendt Ranch	126	\$13,457.14	\$631.70	(\$569.10)	\$13,519.74	HOA
69	Alamo Creek	811	\$76,206.83	\$4,436.60	(\$2,019.35)	\$78,624.08	HOA
70	Intervening Properties	379	\$240,999.68	\$85,200.00	(\$81,122.15)	\$245,077.53	PWGM
71	Diablo Vista Ballfields	1,059	\$54,250.74	\$164,278.54	(\$163,196.87)	\$55,332.41	SRVUSD
74	Bella Flora	175	\$319,246.17	\$63,069.50	(\$56,496.44)	\$325,819.22	PWGM
75	Belmont Terrace	219	\$10,253.79	\$821.58	(\$651.15)	\$10,424.22	HOA
		19,784	\$2,407,707.82	\$1,634,644.62	(\$1,508,720.51)	\$2,533,631.93	

(1) The Fiscal Year 2026-27 Revenue includes the proposed assessment revenue of \$1,588,024.14 and \$46,620.48 in other revenues for all associated zones. Other revenues include earnings on investments and interfund transfers for Zones 5, 21, 35, 36, 61, 64, and 74.

(2) The shown Projected Fund Balance as of June 30, 2027 assumes that Operating and Future Maintenance Reserves will not be used in Fiscal Year 2026-27.

Legend: PWGM = Public Works Grounds Maintenance
 HOA = Homeowners Association
 SRVUSD = San Ramon Valley Unified School District
 Ambrose = Ambrose Recreation & Park District
 Discovery Bay CSD = Discovery Bay Community Services District

A detailed "Special Districts Worksheet" for each Benefit Zone is shown in Appendix "A" of this report. The worksheets provide actual revenues and estimated expenditures for Fiscal Year 2025-26 and proposed revenue and expenditures for Fiscal Year 2026-27.

Public playground safety and accessibility standards are mandated by two legal requirements. The Americans with Disabilities Act (ADA) of 1990, which became effective in 1992 and required all public facilities (including playgrounds) be free of architectural barriers to access by January 1, 1995. Secondly, California Playground Safety Regulations R-39-97, mandated compliance with federal playground safety standards by the year 2000. This law requires that all playground equipment areas accessible to the public be audited/inspected for safety. These standards are established by the American Society for Testing and Materials (ASTM) in their document "Standard Consumer Safety Performance Specification for Playground Equipment for Public Use", and by the Federal Consumer Products Safety Commission (CPSC) in their document "Public Playground Handbook for Safety". Landscape and lighting zones that have existing playground equipment that does not meet these Federal and state guidelines must either retrofit or replace that equipment.

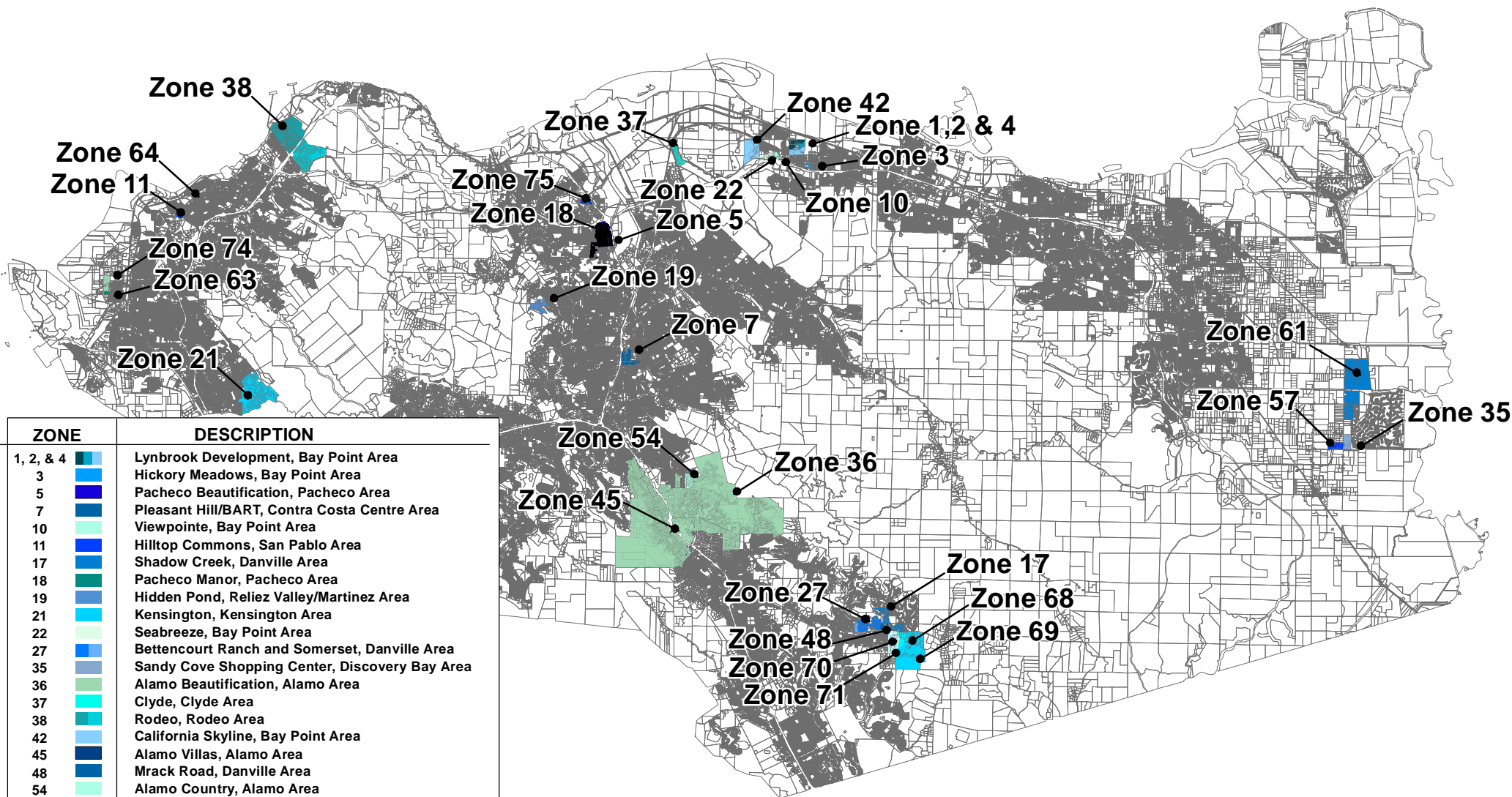
The Landscaping and Lighting Act of 1972 requires that a special fund be set up for the revenues and expenditures of each Benefit Zone. Funds raised by the assessments shall only be used for the purpose as stated herein. A contribution to each Benefit Zone by Contra Costa County may be made to reduce the assessments, as the Board of Supervisors deems appropriate. Any balance remaining on July 1 at the end of the fiscal year must be carried over to the next fiscal year.

PART C

ASSESSMENT DISTRICT DIAGRAM

The boundaries of the Assessment District 1979-3 (LL-2) for Fiscal Year 2026-27 are completely within the boundaries of Contra Costa County. The Assessment Diagram for the Assessment District 1979-3 (LL-2) is on file in the Office of the Contra Costa County Clerk of the Board of Supervisors and the Contra Costa County Public Works Department. The lines and dimensions of each lot or parcel within the District are those lines and dimensions shown on the maps of the Contra Costa County Assessor, for the year when this report was prepared, and are incorporated by reference herein and made part of this report as shown in Appendix "B".

Contra Costa County Assessment District 1979-3 (LL-2)



ZONE	DESCRIPTION
1, 2, & 4	Lynbrook Development, Bay Point Area
3	Hickory Meadows, Bay Point Area
5	Pacheco Beautification, Pacheco Area
7	Pleasant Hill/BART, Contra Costa Centre Area
10	Viewpointe, Bay Point Area
11	Hilltop Commons, San Pablo Area
17	Shadow Creek, Danville Area
18	Pacheco Manor, Pacheco Area
19	Hidden Pond, Reliez Valley/Martinez Area
21	Kensington, Kensington Area
22	Seabreeze, Bay Point Area
27	Bettencourt Ranch and Somerset, Danville Area
35	Sandy Cove Shopping Center, Discovery Bay Area
36	Alamo Beautification, Alamo Area
37	Clyde, Clyde Area
38	Rodeo, Rodeo Area
42	California Skyline, Bay Point Area
45	Alamo Villas, Alamo Area
48	Mrack Road, Danville Area
54	Alamo Country, Alamo Area
57	Pacific Waterways, Discovery Bay Area
61	Discovery Bay West, Discovery Bay Area
63	Parkway Estates, North Richmond Area
64	California Reflections, Pinole Area
68	Wendt Ranch, Danville Area
69	Alamo Creek, Danville Area
70	Intervening Properties, Danville Area
71	Diablo Vista Ballfields, Danville Area
74	Bella Flora, Richmond Area
75	Belmont Terrace, Pacheco Area



PART D

METHOD OF APPORTIONMENT OF ASSESSMENT

This section explains the benefits to be derived from the improvements and the methodology used to apportion the total assessments to the properties within the District.

The method used for apportioning the assessment is based upon the relative special benefits to be derived by the properties in each Benefit Zone of the District over and above the general benefits conferred on real property or to the public at large. The assessment is apportioned to each parcel in proportion to the relative cost of the special benefits from the improvements.

Discussion of Benefit

Part 2 of Division 15 of the Streets and Highways Code, the Landscaping and Lighting Act of 1972, permits the establishment of assessment districts by agencies for the purpose of providing certain public improvements, which include the maintenance, servicing of landscaping, and parks and recreation improvements.

Section 22573 of the Landscaping and Lighting Act of 1972 requires that maintenance assessments must be levied according to benefit rather than according to assessed value. This Section states:

"The net amount to be assessed upon lands within an assessment district may be apportioned by any formula or method which fairly distributes the net amount among all assessable lots or parcels in proportion to the estimated benefit to be received by each such lot or parcel from the improvements."

"The determination of whether or not a lot or parcel will benefit from the improvements shall be made pursuant to the Improvement Act of 1911 (Division 7 (commencing with Section 5000)) [of the Streets and Highways Code, State of California]."

In addition, the Landscaping and Lighting Act of 1972 permits the designation of zones of benefit within any individual assessment district if "by reasons or variations in the nature, location, and extent of the improvements, the various areas will receive different degrees of benefit from the improvement" (Sec. 22574). Thus, the Landscaping and Lighting Act of 1972 requires the levy of a true "assessment" rather than a "special tax."

Article XIID, Section 4(a) of the California Constitution (also known as Proposition 218, approved by the California voters in November 1996) limits the amount of any assessment to the proportional special benefit conferred on the property.

"No assessment shall be imposed on any parcel which exceeds the reasonable cost of the proportional special benefit conferred on that parcel."

In addition, Article XIID also provides that publicly owned properties must be assessed unless there is clear and convincing evidence that those properties receive no special benefit from the assessment. Exempted from the assessment would be the areas of public streets, public avenues, public lanes, public roads, public drives, public courts, public alleys, public easements and rights-of-ways, public greenbelts and public parkways, and that portion of public property that is not developed and used for business purposes similar to those for private, commercial, industrial, and institutional activities.

Special versus General Benefit

On November 5, 1996, California voters approved Proposition 218 entitled "Right to Vote On Taxes Act" which added Articles XIIC and XIID to the California Constitution. While its title refers only to taxes, Proposition 218 establishes new procedural requirements for fees, charges, and benefit assessments.

These new procedures stipulate that even if charges or benefit assessments are initially exempt from Proposition 218, future increases in the charges or benefit assessments must comply with the provisions of Proposition 218. However, if the future increase in the charge or benefit assessment were anticipated in the charge or benefit assessment formula when approved by property owners (e.g., consumer price index increases or a predetermined cap) then the future increase in the charge or benefit assessment would be in compliance with the intent and provisions of Proposition 218.

Proposition 218 provides that "only special benefits are assessable" and defines a special benefit as a particular and distinct benefit conferred on real property and not a general benefit received by the public at large. Parcels located within the boundaries of the District will be assessed for the operation, maintenance and capital replacement costs associated with landscaping and park improvements as described herein, if they receive a special and direct benefit from the improvements. Furthermore, the identification and separation of general benefits from the special benefits follows for the District and the associated Benefit Zones.

In the absence of an annual assessment, the improvements in each Benefit Zone of the District would not be provided, therefore the improvements are "over and above" what is being provided in other portions of the County as part of the Public Works Facilities Division. All assessment proceeds derived from each Benefit Zone are utilized to fund the cost of providing a level of tangible "special benefits" in the form of proximate landscaping and other permanent public improvements. The assessments are also structured to provide specific improvements within each Benefit Zone, further ensuring that the improvements funded by the assessments are of specific and special benefit to property within each Benefit Zone.

Specific benefits conferred on property include:

- Unique proximity to improved landscaped areas;
- Access to improved landscape and park and recreation areas;
- Improved aesthetic views within each Benefit Zone; and
- Extension of a property's outdoor area due to the properties being in close proximity to the landscape and park improvements.

Properties outside the District's Benefit Zones do not enjoy the unique proximity, access, views, and other special benefits described previously. Moreover, many of the homes and other improvements on parcels in the Benefit Zones would not have been built if the assessments were not established, because an assessment for public landscaping and parks and recreation was a condition of approval for the associated developments. Without the annual assessments, the public improvements and annual maintenance provided within the Benefit Zones would not exist and the areas would turn into unmaintained and unusable public improvements and public lands. If this happened, it would create a significant and material negative impact on the desirability, utility, and value of property in the Benefit Zone. The improvements are, therefore, clearly above what otherwise would be provided. In fact, it is reasonable to assume that if assessments were not collected and the improvements were not maintained as a result, properties in the Benefit Zones would decline in desirability, utility, and value by significantly more than the amount of the assessments.

Although these improvements may be available to the public at large, the public landscaping, parks and recreation, and other public improvements in each Benefit Zone of the District were specifically designed, located, and created to provide additional and improved public resources for the direct advantage of property inside each Benefit Zone, and not the public at large. The boundaries of the Benefit Zones have been narrowly drawn to include only those parcels that receive a direct advantage from the improvements.

In addition to the special and direct benefits the property owners receive within each of the Benefit Zones from these enhanced landscaping and park and recreation improvements, there are also some incidental visual benefits received by vehicular and pedestrian traffic, or flow-through traffic which may pass by the landscaping and park and recreation improvements within the District. Even though these are incidental benefits, they must be accounted for and cannot be assessed to the properties within the District and each associated Benefit Zone. Therefore, based on flow-through traffic, it is conservatively estimated that approximately 99% of the annual cost to operate and maintain the landscaping and parks and recreation improvements would be a special and direct benefit to the parcels within the District and one percent of the annual cost to operate and maintain the landscaping and park improvements would be a general benefit.

It is therefore concluded that all the landscape improvements funded by the assessments confer special benefits to the identified benefiting properties located within the District and each associated Benefit Zone and that the value of the special benefits from such improvements to property in the Benefit Zones reasonably exceeds the cost of the assessments for every assessed parcel in a Benefit Zone. In other words, as required by

Proposition 218, the reasonable cost of the proportional special benefit conferred on each parcel reasonably exceeds the cost of the assessments.

Furthermore, the County owns, maintains, rehabilitates, and replaces curbs and gutters along the border of each of the Benefit Zone improvements. These curbs and gutters serve to support, contain, retain, manage irrigation flow, and plant growth, and provide a boundary for the improvements. The contribution from the County towards general benefit from the maintenance, rehabilitation and replacement of the curb and gutter is conservatively estimated to be at least one percent.

PARKS AND RECREATION BENEFIT DETERMINATION

The overall quality of life and desirability of an area is enhanced when public parks and recreation facilities are in place, improved, and maintained. Conversely, property desirability decreases when park and recreational facilities are unsafe or destroyed by the elements or vandalism.

Property desirability in an area also increases when there is an increase in the number of parks, recreation centers, and sports facilities. These park and recreational facilities enable property owners to participate in sporting events, leisure activities, picnics, organized social events, and other miscellaneous activities.

Studies in a number of communities, including counties and cities throughout the United States, have indicated that recreation areas and facilities, if well maintained and wisely administered, have caused a marked increase in the property values of parcels in the community. Consequently, such park and recreation facilities have proved to be an important factor in maintaining a sound economic condition and a high standard of livability in the community. These studies confirm the opinion long held by planning authorities as to the economic value of parks and recreational facilities in a community.

"The recreation value is realized as a rise in the value of land and other property in or near the recreation area, and is of both private interest to the landowner and others, holding an economic stake in the area, and of public interest to the taxpayers, who have a stake " (National Recreation and Park Association, June 1985)

"Recreation and park amenities are central components in establishing the quality of life in a community... [businesses'] main resource is their employees for whom quality of life is an important issue. The availability and attractiveness of local parks and programs influences some company's relocation decisions... the presence of a park encourages real estate development around it." (California Parks & Recreation, Winter 1997)

The benefit of parks and other recreational facilities to residential and commercial/industrial properties has been summarized by a number of studies. The United States Department of the Interior, National Park Service, in a publication of June 1984, concluded that:

- "Parks and recreation stimulate business and generate tax revenues."
- "Parks and recreation help conserve land, energy, and resources."
- "An investment in parks and recreation helps reduce pollution and noise, makes communities more livable, and increases property values."
- "Public recreation benefits all employers by providing continuing opportunities to maintain a level of fitness throughout one's working life, and through helping individuals cope with the stress of a fast-paced and demanding life."

Proper maintenance and operation of the parks within the District benefits those properties within the service areas of the parks by providing environmental quality and recreational enhancement. The amount of benefit received will vary with the different land use on the property. There are two categories from which the total benefit of a parcel is derived:

- 1. Environmental Quality Benefit.** The improvement of the quality of air, visual aesthetics, and attractiveness of the community as a place to live and work and do business.
- 2. Recreation Enhancement Benefit.** The availability and access to usable and safe park and recreational facilities.

Recent studies have shown that adequate parks and recreation facilities and recreation programs help to reduce crime and vandalism. This results in savings to property owners and improved property values and promotes the well-being of the community.

LANDSCAPING BENEFIT DETERMINATION

Trees, landscaping, hardscaping, and appurtenant facilities, if well maintained, provide beautification, shade, and enhancement of the desirability of the surroundings. In *Parkways and Land Values*, written by John Nolan and Henry V. Hubbard in 1937, it is stated:

"... there is no lack of opinion, based on general principles and experience and common sense, that parkways do in fact add value to property, even though the amount cannot be determined exactly. Indeed, in most cases where public money has been spent on parkways the assumption has been definitely made that the proposed parkway will show a provable financial profit to the City. It has been believed that the establishment of parkways causes a rise in real estate values throughout the City, or in parts of the City..."

It should be noted that the definition of "parkways" above may include the roadway as well as the landscaping alongside the roadway.

Proper maintenance and operation of the street landscaping provides beautification and enhancement of the desirability of surroundings. The Benefit Zones in the District enjoy a reputation for beauty, and the landscape improvements along the major thoroughfares in the medians and parkways enhance that reputation and benefit all parcels in each Benefit Zone. These major thoroughfares are the entryways into the various Benefit Zones and as such provide beautification to the entire Benefit Zone.

ASSESSMENT METHODOLOGY

The total operation, maintenance, and servicing cost for the landscaping and public park and recreation facilities are apportioned in accordance with the methodology that is consistent with standard assessment engineering practices. The method for spreading the costs to each parcel is based on the Equivalent Dwelling Unit (EDU) factor, with the exception of Benefit Zone 7 assessments, which are assessed on potential floor area for commercial/industrial parcels and Benefit Zone 35 assessments which are assessed on acreage.

Since the assessment is levied on the owners of properties as shown on the tax rolls, the final charges must be assigned by Assessor's Parcel Number. If assessments were to be distributed by parcel, not considering land use, this would not be equitable because a single-family parcel would be paying the same as a 50-unit apartment parcel or a large commercial establishment. Therefore, as previously stated, the total assessment costs are distributed to each parcel of land based on the number of EDUs associated with each particular parcel.

Commercial and industrial parcels benefit similarly to residential parcels because of increased property values and the ability to have their workers and patrons use the park and recreation facilities. Commercial and industrial parcels are assessed based on their acreage because larger parcels have the ability to generate larger pedestrian flows. The methodology used to assign EDUs to other land uses in proportion to the benefit they receive relative to the single-family residential parcel is shown below.

Developed Single Family Residential - The developed single-family parcel has been selected as the basic unit for calculation of the benefit assessments. This basic unit shall be called an **Equivalent Dwelling Unit (EDU)**. Parcels designated as developed single family residential uses per the Contra Costa County land use code are assessed one (1.00) EDU.

Developed Multiple Residential - The EDUs for land designated as developed multi-family uses which includes townhomes, condominiums, mobile homes, and apartments are assessed a factor of one-half (0.50) EDU per dwelling unit, e.g., a parcel with a 100-unit apartment would be assessed 50 EDUs. Based on data from representative cities in Northern California, the multiple family residential factor of fifty (50) percent is determined by the statistical proportion of relative trips generated from various types of residential uses, in combination with density per unit. Benefit Zones 18, 27, and 45 are assessed as 1.00 EDU per dwelling unit for townhomes and condominiums.

Developed Commercial/Industrial, Recreational, Institutional, and Other Miscellaneous Uses - Developed commercial and industrial properties include commercial, industrial, recreational, institutional, or miscellaneous uses per Contra Costa County land use codes. The parcels are assessed based upon their acreage. The parcels are assessed one (1.00) EDU for the first acre or any portion thereof, one (1.00) EDU/acre for each additional acre up to a maximum of three (3.00) EDUs. The minimum number of EDUs per parcel is one (1.00) EDU.

Commercial, industrial, recreational, institutional, or miscellaneous uses in Benefit Zone 7, both developed and undeveloped per Contra Costa County land use codes, are assessed based upon the potential floor area ratio of the parcel. The minimum rate per parcel will be one single family unit.

Undeveloped Single Family Residential - Parcels defined as undeveloped single-family residential parcels will be assessed at fifty (50) percent of the developed single-family rate or 0.50 EDU's.

Undeveloped Multiple Family Residential - The EDUs for land designated as undeveloped multi-family use which includes undeveloped townhomes, condominiums, mobile homes, and apartments are assessed half of the developed EDU factor per planned dwelling unit. For example, a parcel that is planned for a 100-unit apartment complex would be assessed 25 EDUs. If the number of planned dwelling units are not known, then the rate is 0.50 EDUs/acre with a minimum of 0.50 EDUs and a maximum of 1.50 EDUs.

Undeveloped Non-Single Family Residential - Parcels defined as undeveloped non-single family residential will be assessed at fifty (50) percent of the developed commercial/industrial rate. These parcels include undeveloped commercial/industrial, recreational, institutional, and other miscellaneous parcels. These parcels will be assessed at 0.50 EDUs per acre or any portion thereof, with a minimum of 0.50 EDU per parcel and a maximum of 1.50 EDUs per parcel (3.00 acres). Incremental acreage greater than 3.00 acres is considered to be an open space area and therefore receives no further assessment.

Undeveloped property is described as parcels with no improved structures. Property values increase for undeveloped parcels when public infrastructure improvements are installed and well maintained.

Exempt - Exempted from the assessment would be the areas of all public streets, public avenues, public lanes, public roads, public drives, public courts, public alleys, all easements and rights-of-ways, all public parks, cemeteries, greenbelts, and parkways, and all public school property, other public property, designated open space, and public utilities.

BENEFIT ZONE CLASSIFICATION

As properties develop throughout the County, they are annexed into the District. A specific Benefit Zone may be created for these properties or they may be included within an existing Benefit Zone, which is unique and distinguishable from other Benefit Zones located within the District. Each Benefit Zone is evaluated to determine which improvements are of a specific and direct benefit to the parcels in that Benefit Zone. Once the improvements have been identified, a method of allocating those costs to the benefiting parcels is developed.

The following is a listing of the various Benefit Zones in the District, their corresponding number of parcels/units in each Benefit Zone, and the method of apportioning the costs of the improvements. Some Benefit Zones include an increase each year as allowed by the assessment formula when the Benefit Zone was formed.

- **Zones 1, 2, and 4 (Lynbrook Development - Bay Point)** Subdivisions 5354, 5380, 5533, 5534, 5695, 5696 (old 6622), and MS11-84.

Formed: 1979

Zone 1: 329 parcels; Zone 2: 127 parcels; Zone 4: 228 parcels

Single family parcels are assessed 1.00 EDU/parcel and multi-family units are assessed 0.50 EDUs/unit.

Fiscal Year 2026-27 Maximum Assessment Rate: \$76.16 per EDU

- **Zone 3 (Hickory Meadows - Bay Point Area)** - Subdivision 5573

Formed: September 1979
78 Parcels

Single family parcels are assessed 1.00 EDU/parcel and multi-family units are assessed 0.50 EDUs/unit.

Fiscal Year 2026-27 Maximum Assessment Rate: \$180.08 per EDU

- **Zone 5 (Pacheco Beautification Project – Pacheco Area)**

Formed: June 11, 2002
916 Parcels

Zone 5 was formed in Fiscal Year 2002-03 with a maximum rate set at \$46.50 per EDU + annual Consumer Price Index (CPI) increases for the San Francisco Bay Area - All Urban Consumers. The CPI starting index is 193.20 for June 30, 2002. The February 2026 CPI Index is 363.211, therefore the maximum rate is \$87.43 per EDU.

Fiscal Year 2026-27 Maximum Assessment Rate: \$87.43 per EDU

- **Zone 7 (Pleasant Hill BART – Contra Costa Centre Area)**

Formed: July 30, 1985
255 Parcels

Each of the parcels located within this zone will be assessed based upon their proportional share of benefit as follows:

Residential property is assessed the Fiscal Year 2026-27 maximum assessment rate of \$16.12 per unit

Commercial parcels are assessed the Fiscal Year 2026-27 maximum assessment rate of \$.0291708 per potential or actual square foot, depending upon which amount is greater

- **Zone 10 (Viewpointe - Bay Point Area)** Subdivision 6484

Formed: March 3, 1987
119 Parcels

Each of the parcels located within this zone will be assessed an equal share of the total assessment. Single family parcels are assessed 1.00 EDU/parcel and multi-family units are assessed 0.50 EDUs/unit.

Fiscal Year 2026-27 Maximum Assessment Rate: \$151.86 per EDU

- **Zone 11 (Hilltop Commons - San Pablo Area)** LUP 2042-85

Formed: February 10, 1987
1 Parcel

This zone consists of multiple family residential units and there is one (1) parcel associated with all the residential units. The total assessment for this zone is assessed to the underlying parcel. The maximum assessment is \$6,000, and the parcel will be assessed \$6,000 for Fiscal Year 2026-27.

Fiscal Year 2026-27 Maximum Assessment Rate: \$6,000.00 per parcel

- **Zone 17 (Shadow Creek – Danville Area)** Subdivisions 7279, 7040 and 7041

Formed: April 25, 1989
477 Parcels

Each of the parcels located within this zone will be assessed an equal share of the total assessment.

Fiscal Year 2026-27 Maximum Assessment Rate: \$150.00 per EDU

- **Zone 18 (Pacheco Manor – Pacheco Area)** Subdivision 6958

Formed: June 7, 1988
22 Parcels

Each of the parcels located within this zone will be assessed an equal share of the total assessment.

Fiscal Year 2026-27 Maximum Assessment Rate: \$175.94 per EDU

- **Zone 19 (Hidden Pond – Reliez Valley/Martinez Area)** Subdivisions 6769, 7144, 7151, 7820, and 7821.

Formed: August 7, 1990
Annexed Tract 7144: January 9, 1996
130 Parcels

Each of the parcels located within this zone will be assessed an equal share of the total assessment.

Fiscal Year 2026-27 Maximum Assessment Rate: \$200.00 per EDU

- **Zone 21 (Kensington - Kensington Area)**

Formed: June 6, 1989
2,257 Parcels

Each of the parcels located within this zone will be assessed their proportionate share of the total assessment based upon their land use. Single family residential parcels located within the Kensington area shall be assessed \$13.66/EDU. Multi-family/Residential units and Mobile Home units shall be assessed half the single-family rate per unit. Commercial will be assessed three times the single-family rate for each acre.

Fiscal Year 2026-27 Maximum Assessment Rate: \$13.66 per EDU

- **Zone 22 (Seabreeze – Bay Point Area)** Subdivisions 7152 and 8830

Formed: August 13, 1991
Subdivision 8830 annexed February 26, 2008 – 17 single family parcels
154 Total Parcels

Each of the parcels located within this zone will be assessed an equal share of the total assessment.

Fiscal Year 2026-27 Maximum Assessment Rate: \$290.00 per EDU

- **Zone 27 (Bettencourt Ranch and Somerset – Danville Area)** Subdivisions 7188, 7277, 7278, 7280 and 7763

Formed: August 6, 1991
572 Parcels

Each of the parcels located within this zone will be assessed their proportionate share of the total assessment. In Fiscal Year 2004-05, in order to spread the costs in proportion to the benefit each parcel receives, subzone “A” was developed. Subzone “A” is Tract 7763 which is on a private street and receives a reduced level of landscaping.

Each of the 421 parcels not located within subzone “A” (subdivisions 7188, 7277, 7278 and 7280) have a Fiscal Year 2026-27 Maximum Assessment Rate of **\$150.00 per EDU**

Subzone “A”

The 150 condominium parcels and one utility parcel located within subzone “A” (subdivision 7763) have a Maximum Assessment Rate of approximately seventy (70) percent of the full assessment rate of \$150.00, which is **\$105.68 per EDU**.

However, due to savings attributable to reduced water usage all parcels within Zone 27 will be assessed in Fiscal Year 2026-27 below the Maximum Rate.

Zone 27

**Fiscal Year 2026-27 Maximum Assessment Rate: \$150.00 per EDU
Fiscal Year 2026-27 Applied Rate: \$98.15 per EDU**

Zone 27 Subzone “A”

**Fiscal Year 2026-27 Maximum Assessment Rate: \$105.68 per EDU
Fiscal Year 2026-27 Applied Rate: \$ 69.38 per EDU**

- **Zone 35 (Sandy Cove Shopping Center – Discovery Bay Area)** MS 39-91, DP 3031-94, and Tract 8456

Formed: May 5, 1998
9 Parcels
Reconfirmed: May 13, 2003

In February 2003, the rate for commercial parcels was re-confirmed based upon their net developable acreage at \$1,434.92/acre + CPI increases for the San Francisco Bay Area – All Urban Consumers. The CPI starting index is 197.70 for February 2003. The February 2026 CPI Index is 363.211, therefore the maximum rate is \$2,636.17 per acre. The applied assessment rate has been set at \$2,209.23 per acre for Fiscal Year 2026-27.

**Fiscal Year 2026-27 Maximum Assessment Rate: \$2,636.17 per acre
Fiscal Year 2026-27 Applied Rate: \$ 2,209.23 per acre**

- **Zone 36 (Alamo Beautification - Alamo Area)**

Formed: August 6, 1991
5,547 Parcels

Each of the parcels located within this zone will be assessed an equal share of the total assessment.

Fiscal Year 2026-27 Maximum Assessment Rate: \$9.36 per single family parcel

- **Zone 37 (Clyde - Clyde Area)**

Formed: July 23, 1991
286 Parcels

Each of the parcels located in this zone will be assessed an equal share of the total assessment.

Fiscal Year 2026-27 Maximum Assessment Rate: \$41.76 per parcel

- **Zone 38 (Rodeo - Rodeo Area)**

Formed: July 23, 1991
2,567 Parcels

Each of the parcels located in this zone will be assessed a proportionate share of the total assessment. In order to spread the costs in proportion to the benefit, two subzones were developed as described below.

Zone 38 Subzone "A"

Fiscal Year 2026-27 Maximum Assessment Rate: \$32.04 per EDU

Zone 38 Subzone "B"

Fiscal Year 2026-27 Maximum Assessment Rate: \$27.24 per EDU

- **Zone 42 (California Skyline – Bay Point Area)** Tracts 7597, 7737 and 7838

Formed: July 7, 1993; Tract 7838 Annexed June 11, 1996
343 Parcels

Each of the parcels located in this zone will be assessed an equal share of the total assessment.

Fiscal Year 2026-27 Maximum Assessment Rate: \$210.00 per EDU

- **Zone 45 (Alamo Villas – Alamo Area)** Tract 7559

Formed: July 26, 1994
10 Parcels

Each of the parcels located within this zone will be assessed an equal share of the total assessment.

Fiscal Year 2026-27 Maximum Assessment Rate: \$120.00 per EDU

- **Zone 48 (Oakgate Drive – Danville Area)** Subdivisions 7613, 7621, 7776, 7777, 7778, 7779, 7780, 8104, and DP03-3009 (4 parcels)

Formed: July 26, 1994
DP03-3009 (MS04-0020) annexed July 12, 2005 – 4 parcels
72 Parcels

Each of the parcels located within this zone will be assessed an equal share of the total assessment.

Fiscal Year 2026-27 Maximum Assessment Rate: \$490.00 per EDU

- **Zone 54 (Alamo Country – Alamo)** Subdivisions 7601 and 7818

Formed: December 20, 1994; Rate Increase July 8, 2002
93 Parcels

Each of the parcels located within this zone will be assessed an equal share of the total assessment. The maximum rate was increased in Fiscal Year 2002-03 and set at \$275.00 per EDU + CPI. The CPI had a starting index of 193.20 as of June 30, 2002. The February 2026 CPI Index is 363.211, therefore the maximum rate is \$517.00 per EDU.

Fiscal Year 2026-27 Maximum Assessment Rate: \$517.00 per EDU

- **Zone 57 (Pacific Waterways – Discovery Bay Area)** Subdivisions 7679, 7881, 7907, 7908 and 7909.

Formed: December 20, 1994
379 Parcels

Each of the parcels located within this zone will be assessed an equal share of the total assessment.

Fiscal Year 2026-27 Maximum Assessment Rate: \$231.00 per EDU

- **Zone 61 (Discovery Bay West - Discovery Bay Area)** Tract 7686, 8143, 8166, 8167, 8023, 8428, 8429, 8430, 8431, 8432, 8433, 8570, 8571, 8572, 8577, 8578, 8579, 8580, 8827, 8828, 8892, 8993, and 9067.

Formed: November 2, 1999
1,926 parcels

Each of the parcels at build-out will be assessed an equal share of the total assessment. The maximum rate for this zone was set at \$200.00 per EDU. However, the maximum rate was decreased to \$190.00 per EDU in Fiscal Year 2001-02 due to the formation of a separate Benefit Parking District.

Fiscal Year 2026-27 Maximum Assessment Rate: \$190.00 per EDU
Fiscal Year 2026-27 Applied Rate: \$170.00 per EDU

- **Zone 63 (Parkway Estates – North Richmond Area)** Tract 7903

Formed: October 27, 1997
87 Parcels

Each of the parcels located within this zone will be assessed an equal share of the total assessment.

Fiscal Year 2026-27 Maximum Assessment Rate: \$230.00 per EDU

- **Zone 64 (California Reflections – Pinole Area)** Tract 7661

Formed: January 9, 1996
31 Parcels

Each of the parcels located within this zone will be assessed an equal share of the total assessment.

Fiscal Year 2026-27 Maximum Assessment Rate: \$300.00 per EDU
Fiscal Year 2026-27 Applied Rate: \$250.00 per EDU

- **Zone 68 (Wendt Ranch – Danville Area)** Tract 8002

Formed: October 10, 2000
Modified: Fiscal Year 2005-06
126 Parcels

Each of the 126 parcels located in this zone will be assessed an equal share of the total assessment. The maximum rate for Fiscal Year 2026-27 is \$300.00 per EDU. However, this area is currently maintained by a homeowner's association, so therefore the rate for Fiscal Year 2026-27 has been set at \$5.00 per EDU to cover administrative costs.

Fiscal Year 2026-27 Maximum Assessment Rate: \$300.00 per EDU
Fiscal Year 2026-27 Applied Rate: \$5.00 per EDU

- **Zone 69 (Alamo Creek – Danville Area)** Tract 8382 and 8381

Formed: June 12, 2006
679 single family, 127 townhomes and 120-unit senior housing at build out
and 3 other parcels

Each of the parcels located within this zone is assessed an equal share of the total assessment. Single family parcels are assessed at 1.00 EDU/parcel, townhomes are assessed at 0.50 EDU/parcel and the senior housing is assessed at 0.50 EDU/unit. It is estimated that at build out of the zone the total amount needed to maintain the public improvements for Zone 69 on an annual basis is \$853,185.90 (Fiscal Year 2006-07 dollars).

$(679 \text{ single family units} * 1.00 \text{ EDU}) + (127 \text{ townhomes} * 0.50) + (120 \text{ senior units} * 0.50) = 802.50 \text{ EDUs}$

$\$853,185.90 \text{ divided by } 802.50 \text{ EDUs} = \$1,063.16/\text{EDU}$

The maximum assessment rate was set in Fiscal Year 2006-07 at \$1,063.16 per EDU with an allowance for a minimum of a 2% or CPI increase (if greater than 2%) each fiscal year which is based upon the San Francisco Bay Area All Urban Consumers as of June 2006 (209.1).

The February 2026 CPI Index is 363.211. Therefore, the maximum rate for Fiscal Year 2026-27 increased by 2.48% and is \$1,854.61 per EDU. However, this area is currently maintained by a homeowner's association, so therefore the rate has been set at \$5.00 per EDU to cover administrative costs.

Fiscal Year 2026-27 Maximum Assessment Rate: \$1,854.61 per EDU
Fiscal Year 2026-27 Applied Rate: \$5.00 per EDU

- **Zone 70 (Intervening Properties – Danville Area)** Tract 8331

Formed: October 4, 2005
378 single family parcels and 96 apartment units

Each of the parcels located within this zone is assessed an equal share of the total annual assessment. Single family parcels are assessed at 1.00 EDU/parcel, and the apartment complex is assessed at 0.50 EDU/unit.

The maximum assessment rate was set in Fiscal Year 2005-06 at \$315.00 per EDU with an allowance for a minimum of a 2% or CPI increase (if greater than 2%) each fiscal year which is based upon the San Francisco Bay Area All Urban Consumers as of June 2005 (201.20).

The February 2026 CPI Index is 363.211. Therefore, the maximum rate for Fiscal Year 2026-27 increased by 2.48% and is \$571.09 per EDU. The rate has been set at \$200.00 per EDU.

Fiscal Year 2026-27 Maximum Assessment Rate: \$571.09 per EDU
Fiscal Year 2026-27 Applied Rate: \$200.00 per EDU

- **Zone 71 (Diablo Vista Ballfields – Danville Area)** Tract 8331, 8381, and 8382

Formed: October 4, 2005
1,059 single family parcels

Each of the parcels located within this zone will be assessed an equal share of the total annual assessment.

Zone 71 was annexed in Fiscal Year 2005-06 and the maximum assessment rate was set at \$80.00 per EDU with an allowance for a CPI increase each fiscal year which is based upon the San Francisco Bay Area All Urban Consumers as of June 2005 (201.20). Zone 71 was created per a Settlement Agreement (January 27, 2004) with the Town of Danville, Contra Costa County, the San Ramon Valley Unified School District, and the project developers. Each year the revenue will be collected and used to provide for the enhanced maintenance of the ball fields. Approximately \$5.00/EDU each year will be used to cover administrative costs associated with levying the assessment. The February 2026 CPI Index is 363.211, therefore the maximum rate for Fiscal Year 2026-27 is \$144.43 per EDU.

Fiscal Year 2026-27 Maximum Assessment Rate: \$144.43 per EDU

***Please Note:** Per the December 15, 2009, Joint Exercise of Powers Agreement between the Town of Danville, San Ramon Valley Unified School District (SRVUSD) and Contra Costa County, SRVUSD is responsible for maintenance of this area.

- **Zone 74 (Bella Flora – Richmond Area)** Tract 8755 and 9293

Formed: June 12, 2006 (Resolution 2006/370)
173 single family parcels and 2 industrial parcels

Each of the parcels within this zone is assessed its share of the total assessment for this zone.

The maximum assessment rate was set at \$550.00 per EDU with an allowance for a minimum of a two (2) percent or CPI increase (if greater than 2%) each fiscal year which is based upon the San Francisco Bay Area All Urban Consumers as of June 2006 (209.1). The February 2026 CPI Index is 363.211. Therefore, the maximum rate for Fiscal Year 2026-27 increased by 2.48% and is \$959.46 per EDU. The rate has been set at \$340.00 per EDU.

Fiscal Year 2026-27 Maximum Assessment Rate: \$959.46 per EDU
Fiscal Year 2026-27 Applied Rate: \$340.00 per EDU

- **Zone 75 (Belmont Terrace – Pacheco Area)** Tract 8984, 8967, and one institutional parcel

Formed: February 27, 2007

Subdivision 8967 annexed May 13, 2008 - 89 Courtyard units and 1 institutional parcel
217 total courtyard units + 1 single family parcel + 1 institutional parcel

Each of the parcels located within this zone will be assessed their benefiting share of the total assessment for this zone. The courtyard homes are classified as townhomes per the County Assessor and parcels are assessed at 0.75 EDU/parcel and single-family parcels are assessed at 1.00 EDU/parcel. The 0.91-acre institutional parcel is assessed 1.00 EDU based on its acreage. It is estimated that at build out of the Zone the total amount needed to maintain the public improvements for Zone 75 on an annual basis is \$42,525.88 (Fiscal Year 2008-09 dollars).

$(217 \text{ courtyard units} * 0.75 \text{ EDU/unit}) = 162.75 \text{ EDUs}$

$(1 \text{ single family parcel} * 1.00 \text{ EDU/parcel}) = 1.00 \text{ EDU}$

$(0.96 \text{ institutional acres}) = 1.00 \text{ EDU}$

The maximum assessment rate was set at \$254.11 per EDU with an allowance for a minimum of a two (2) percent or CPI increase (if greater than 2%) each fiscal year which is based upon the San Francisco Bay Area All Urban Consumers as of June 2006 (209.1). The February 2026 CPI Index is 363.211. Therefore, the maximum rate for Fiscal Year 2026-27 increased by 2.48% and is \$443.25 per EDU. However, this area is currently maintained by a Homeowner's Association, so therefore the rate for Fiscal Year 2026-27 has been set at \$5.00 per EDU to cover administrative costs.

Fiscal Year 2026-27 Maximum Assessment Rate: \$443.25 per EDU

Fiscal Year 2026-27 Applied Rate: \$5.00 per EDU

PART E

PROPERTY LIST AND ASSESSMENT ROLL

The total assessment amount for each Benefit Zone and the proposed assessment amount apportioned to each parcel for Fiscal Year 2026-27, in proportion to the benefit received by each parcel from the improvements, is contained in the Assessment Roll, which is on file in the Office of the Contra Costa County Clerk of the Board of Supervisors, the Contra Costa County Public Works Department, the Contra Costa County Public Works website and shown in Appendix C.

The Assessment Roll includes a list of all parcel numbers within the District that have been updated to match the last equalized Property Tax Roll of the Contra Costa County Assessor, which by reference is hereby made a part of this report. The last equalized Property Tax Roll includes a description of each parcel and shall govern for all details concerning the description of the parcels.

The total proposed assessment for the Fiscal Year 2026-27 is \$1,588,024.14.

APPENDIX A
DETAILED PROJECT COST BREAKDOWN

Special Districts Budget Worksheet

Entity: LL2 Zones 1, 2 & 4 / Fund 2830 (LYNBROOK DEVELOPMENT - BAY POINT)

Maximum assessment is: \$76.16 / EDU
 Fiscal Year 2026-27 Assessments @ \$76.16 / EDU
 Fiscal Year 2026-27 Assessments @ \$38.08 / MFR Unit
 853.00 EDUs
 684 Parcels

Method of apportionment located on page 26

	Fiscal Year 2025-26 6 month actuals/ 6 month projections	Fiscal Year 2026-27 Proposed Budget
Fund Balance as of June 30	\$27,621.66	\$24,125.06
Revenues:		
Taxes and assessments	\$64,964.48	\$64,964.48
Interfund Rev. Gov/Gov	\$13,000.00	\$0.00
Earnings on Investment	\$0.00	\$0.00
Annual Revenue	\$77,964.48	\$64,964.48
Total Revenue Available	\$105,586.14	\$89,089.54
Expenditures:		
Tax & Assessment Fees	(\$831.40)	(\$831.40)
Interfund Exp	\$0.00	\$0.00
Utilities - Water & Electricity	(\$792.87)	(\$1,000.00)
Other Special Departmental	\$0.00	\$0.00
Grounds Maintenance - (out of house, contractor)	(\$31,288.83)	\$0.00
Grounds Maintenance - (in house)	(\$9,699.01)	(\$13,000.00)
Professional Services (Non-County Staff)	(\$1,170.92)	(\$1,500.00)
Professional Services (County Staff)	(\$95.05)	(\$1,000.00)
Lynbrook Park Maintenance*	(\$37,583.00)	(\$37,583.00)
Total Expenditures	(\$81,461.08)	(\$54,914.40)
Capital Improvement Projects and Reserves:		
Capital Improvement Projects	\$0.00	(\$6,717.94)
Operating Reserves (up to 50% of Expenditures)	(\$24,125.06)	(\$27,457.20)
	(\$24,125.06)	(\$34,175.14)
Available Surplus for Ensuing Year	\$0.00	\$0.00

*Please Note: Reflects the annual contribution of \$37,583 from Contra Costa County to the Ambrose Recreation & Park District for the County's proportionate share for the Lynbrook Park maintenance as established under the Joint Exercise of Powers Agreement (JEPA) dated June 26, 2012.

Maintenance Strategy: Landscape improvements along Willow Pass Road and sign board refresh in FY 2026-27 not to exceed \$15K. Tree trimming project completed in FY 2025-26. Next tree assessment anticipated for FY 2029-30.

Special Districts Budget Worksheet

Entity: LL2 Zone 3 / Fund 2831 (HICKORY MEADOWS - BAY POINT)

Maximum assessment is: \$180.08 / EDU
Fiscal Year 2026-27 Assessments @ \$180.08 / EDU
78.00 EDUs
78 Parcels

Method of apportionment located on page 26

	Fiscal Year 2025-26 6 month actuals/ 6 month projections	Fiscal Year 2026-27 Proposed Budget
Fund Balance as of June 30	\$60,561.62	\$67,804.70
Revenues:		
Taxes and assessments	\$14,046.24	\$14,046.24
Interfund Rev. Gov/Gov	\$0.00	\$0.00
Earnings on Investment	\$0.00	\$0.00
Annual Revenue	\$14,046.24	\$14,046.24
Total Revenue Available	\$74,607.86	\$81,850.94
Expenditures:		
Office Expense	\$0.00	\$0.00
Publications & Legal Notices	\$0.00	\$0.00
Interest on Notes & Warrants	\$0.00	\$0.00
Tax & Assessment Fees	(\$316.30)	(\$317.00)
Interfund Exp	\$0.00	\$0.00
Utilities - Water & Electricity	(590.69)	(\$1,000.00)
Other Special Departmental	\$0.00	\$0.00
Grounds Maintenance - (out of house, contractor)	\$0.00	\$0.00
Grounds Maintenance - (in house)	\$0.00	\$0.00
Professional Services (Non-County Staff)	(253.17)	(\$300.00)
Professional Services (County Staff)	(\$1,500.00)	(\$3,000.00)
Vandalism/Incidentals	\$0.00	\$0.00
Hickory Meadows Park Maintenance*	(\$4,143.00)	(\$4,143.00)
Total Expenditures	(\$6,803.16)	(\$8,760.00)
Capital Improvement Projects and Reserves:		
Capital Improvement Projects	(\$64,403.12)	(\$68,710.94)
Operating Reserves (up to 50% of Expenditures)	(\$3,401.58)	(\$4,380.00)
Total Capital Improvement and Reserves	(\$67,804.70)	(\$73,090.94)
Available Surplus for Ensuing Year	\$0.00	\$0.00

*Please Note: Reflects the annual contribution of \$4,143 from Contra Costa County to the Ambrose Recreation & Park District for the County's proportionate share for the Hickory Meadows Park maintenance as established under the Joint Exercise of Powers Agreement (JEPA) dated June 26, 2012.

Maintenance Strategy: Planned improvements every five (5) years beginning in FY 2018-19, next service will be FY 2028-29. Estimated expense will be \$10,000 - 15,000. Services will be coordinated with Ambrose Recreation & Park District.

Special Districts Budget Worksheet

Entity: LL2 Zone 5 / Fund 2824 (PACHECO BEAUTIFICATION - PACHECO AREA)

Maximum assessment is: \$87.43 / EDU
Fiscal Year 2026-27 Assessments @ \$87.43 / EDU
875.03 EDUs
916 Parcels

Method of apportionment located on page 26

	Fiscal Year 2025-26 6 month actuals/ 6 month projections	Fiscal Year 2026-27 Proposed Budget
Fund Balance as of June 30	\$166,082.45	\$193,535.76
Revenues:		
Taxes and assessments	\$74,657.04	\$76,453.40
Interfund Rev. Gov/Gov	\$0.00	\$0.00
Earnings on Investment	\$328.26	\$500.00
Annual Revenue	\$74,985.30	\$76,953.40
Total Revenue Available	\$241,067.75	\$270,489.16
Expenditures:		
Office Expense	\$0.00	\$0.00
Publications & Legal Notices	\$0.00	\$0.00
Interest on Notes & Warrants	\$0.00	\$0.00
Tax & Assessment Fees	(\$1,028.60)	(\$1,028.60)
Interfund Exp	(\$4.00)	(\$4.00)
Utilities - Water & Electricity	(\$9,933.76)	(\$9,000.00)
Other Special Departmental	\$0.00	\$0.00
Grounds Maintenance - (out of house, contractor)	\$0.00	\$0.00
Grounds Maintenance - (in house)	(\$29,980.02)	(\$30,200.00)
Professional Services (Non-County Staff)	(\$1,385.99)	(\$1,500.00)
Professional Services (County Staff)	(\$5,199.62)	(\$8,000.00)
Vandalism/Incidentals	\$0.00	\$0.00
Total Expenditures	(\$47,531.99)	(\$49,732.60)
Capital Improvement Projects and Reserves:		
Capital Improvement Projects	(\$169,769.77)	(\$195,890.26)
Operating Reserves (up to 50% of Expenditures)	(\$23,765.99)	(\$24,866.30)
Total Capital Improvement and Reserves	(\$193,535.76)	(\$220,756.56)
Available Surplus for Ensuing Year	\$0.00	\$0.00

Maintenance Strategy: Anticipated \$20,000 every 5 years to replant in median and creekside. Median improvements completed in FY 2025-26. Tree assessment and maintenance completed in FY 2024-25. Next assessment anticipated for FY 2029-30.

CPI Info.	Actual CPI	Increase	Rate
Date			
Jun-02	193.20		\$46.50
Feb-14	248.62	2.45%	\$59.84
Feb-15	254.91	2.53%	\$61.36
Feb-16	262.60	3.02%	\$63.21
Feb-17	271.63	3.44%	\$65.38
Feb-18	281.31	3.56%	\$67.71
Feb-19	291.23	3.53%	\$70.10
Feb-20	299.69	2.91%	\$72.14
Feb-21	304.39	1.57%	\$73.27
Feb-22	320.20	5.19%	\$77.08
Feb-23	337.17	5.30%	\$81.17
Feb-24	345.15	2.37%	\$83.09
Feb-25	354.43	2.69%	\$85.32
Feb-26	363.21	2.48%	\$87.43

Special Districts Budget Worksheet

Entity: LL2 Zone 7 / Fund 2834 (PLEASANT HILL/BART - CONTRA COSTA CENTRE AREA)

Maximum assessment is: \$16.12 / SFR Parcel
 Fiscal Year 2026-27 Assessments @ \$16.12 / SFR Parcel
 Fiscal Year 2026-27 Assessments @ \$0.0291708 / SQ FT
 5,166.26 EDUs
 255 Parcels

Method of apportionment located on page 27

	Fiscal Year 2025-26 6 month actuals/ 6 month projections	Fiscal Year 2026-27 Proposed Budget
Fund Balance as of June 30	\$13,445.12	\$50,374.56
Revenues:		
Taxes and assessments	\$83,280.04	\$83,280.04
Interfund Rev. Gov/Gov	\$0.00	\$0.00
Earnings on Investment	\$0.00	\$0.00
Reimbursements - Gov/Gov	\$93,977.86	\$0.00
Annual Revenue	\$177,257.90	\$83,280.04
Total Revenue Available	\$190,703.02	\$133,654.60
Expenditures:		
Office Expense	\$0.00	\$0.00
Publications & Legal Notices	\$0.00	\$0.00
Interest on Notes & Warrants	\$0.00	\$0.00
Tax & Assessment Fees	(\$466.75)	(\$470.00)
Interfund Exp	\$0.00	\$0.00
Building Occupancy Cost	(\$180.77)	(\$180.00)
Utilities - Water & Electricity	(\$41,677.01)	(\$40,000.00)
Other Special Departmental	(\$63,188.90)	\$0.00
Grounds Maintenance - (out of house, contractor)	(\$30,878.12)	(\$31,150.00)
Grounds Maintenance - (in house)	(\$2,080.24)	\$0.00
Professional Services (Non-County Staff)	(\$1,501.04)	(\$1,600.00)
Professional Services (County Staff)	(\$355.63)	(\$4,500.00)
Vandalism/Incidentals	\$0.00	\$0.00
Total Expenditures	(\$140,328.46)	(\$77,900.00)
Capital Improvement Projects and Reserves:		
Capital Improvements	\$0.00	(\$16,804.60)
Operating Reserves (up to 50% of Expenditures)	(\$50,374.56)	(\$38,950.00)
Total Capital Improvement and Reserves	(\$50,374.56)	(\$55,754.60)
Available Surplus for Ensuing Year	\$0.00	\$0.00

Maintenance Strategy: Build the fund for future capital improvements. Anticipated Fox Creek Park Renovation Project to begin in FY 2026-27 using Park Dedication Funds. Tree trimming and removals completed in FY 2025-26. Next assessment anticipated for FY 2029-30.

Special Districts Budget Worksheet

Entity: LL2 Zone 10 / Fund 2836 (VIEWPOINTE - BAY POINT AREA)

Maximum assessment is: \$151.86 / EDU
Fiscal Year 2026-27 Assessments @ \$151.86 / EDU
119.00 EDUs
119 Parcels

Method of apportionment located on page 27

	Fiscal Year 2025-26 6 month actuals/ 6 month projections	Fiscal Year 2026-27 Proposed Budget
Fund Balance as of June 30	\$10,342.35	\$92.78
Revenues:		
Taxes and assessments	\$18,071.34	\$18,071.34
Interfund Rev. Gov/Gov	\$26,131.11	\$0.00
Earnings on Investment	\$0.00	\$0.00
Annual Revenue	\$44,202.45	\$18,071.34
Total Revenue Available	\$54,544.80	\$18,164.12
Expenditures:		
Office Expense	\$0.00	\$0.00
Publications & Legal Notices	\$0.00	\$0.00
Interest on Notes & Warrants	\$0.00	\$0.00
Tax & Assessment Fees	(\$351.15)	(\$351.15)
Interfund Exp	\$0.00	\$0.00
Utilities - Water & Electricity	(\$9,613.22)	(\$6,150.00)
Other Special Departmental	\$0.00	(\$132.00)
Grounds Maintenance - (out of house, contractor)	(\$36,837.50)	\$0.00
Grounds Maintenance - (in house)	(\$4,593.38)	(\$6,150.00)
Professional Services (Non-County Staff)	(\$325.72)	(\$350.00)
Professional Services (County Staff)	(\$95.05)	(\$900.00)
Vandalism/Incidentals	(\$396.00)	\$0.00
Viewpointe Park Maintenance*	(\$2,240.00)	(\$2,240.00)
Total Expenditures	(\$54,452.02)	(\$16,273.15)
Capital Improvement Projects and Reserves:		
Capital Improvements	\$0.00	\$0.00
Operating Reserves (up to 50% of Expenditures)	(\$92.78)	(\$1,890.97)
Total Capital Improvement and Reserves	(\$92.78)	(\$1,890.97)
Available Surplus for Ensuing Year	\$0.00	\$0.00

*Please Note: Reflects the annual contribution of \$2,240 from Contra Costa County to the Ambrose Recreation & Park District for the County's proportionate share for the Viewpointe Park maintenance as established under the Joint Exercise of Powers Agreement (JEPA) dated June 26, 2012.

Maintenance Strategy: Build the fund for future capital improvements. Priority tree maintenance completed in FY 2025-26. Next tree assessment anticipated for FY 2029-30.

Special Districts Budget Worksheet

Entity: LL2 Zone 11 / Fund 2839 (HILLTOP COMMONS - SAN PABLO AREA)

Maximum assessment is: \$6,000.00 / EDU
 Fiscal Year 2026-27 Assessments @ \$6,000.00 / EDU
 1.00 EDUs
 1 Parcels

Method of apportionment located on page 27

	Fiscal Year 2025-26 6 month actuals/ 6 month projections	Fiscal Year 2026-27 Proposed Budget
Fund Balance as of June 30	\$45,132.42	\$48,273.43
Revenues:		
Taxes and assessments	\$6,000.00	\$6,000.00
Interfund Rev. Gov/Gov	\$0.00	\$0.00
Earnings on Investment	\$0.00	\$0.00
Annual Revenue	\$6,000.00	\$6,000.00
Total Revenue Available	\$51,132.42	\$54,273.43
Expenditures:		
Office Expense	\$0.00	\$0.00
Publications & Legal Notices	\$0.00	\$0.00
Interest on Notes & Warrants	\$0.00	\$0.00
Tax & Assessment Fees	(\$250.85)	(\$251.00)
Interfund Exp	\$0.00	\$0.00
Utilities - Water & Electricity	\$0.00	\$0.00
Other Special Departmental	\$0.00	\$0.00
Grounds Maintenance - (out of house, contractor)	\$0.00	\$0.00
Grounds Maintenance - (in house)	(\$1,500.00)	(\$1,500.00)
Professional Services (Non-County Staff)	(\$108.14)	(\$110.00)
Professional Services (County Staff)	(\$1,000.00)	(\$1,000.00)
Playground Inspection	\$0.00	\$0.00
Vandalism/Incidentals	\$0.00	\$0.00
Total Expenditures	(\$2,858.99)	(\$2,861.00)
Capital Improvement Projects and Reserves:		
Capital Improvements	(\$46,843.93)	(\$49,981.93)
Operating Reserves (up to 50% of Expenditures)	(\$1,429.50)	(\$1,430.50)
Total Capital Improvement and Reserves	(\$48,273.43)	(\$51,412.43)
Available Surplus for Ensuing Year	\$0.00	\$0.00

Maintenance Strategy: Landscape refresh completed in FY 2024-25. Evaluate every five (5) years hereafter. Next landscape refresh anticipated in FY 2029-30.

Special Districts Budget Worksheet

Entity: LL2 Zone 17 / Fund 2844 (SHADOW CREEK - DANVILLE AREA)

Maximum assessment is: \$150.00 / EDU
Fiscal Year 2026-27 Assessments @ \$150.00 / EDU
477.00 EDUs
477 Parcels

Method of apportionment located on page 27

	Fiscal Year 2025-26 6 month actuals/ 6 month projections	Fiscal Year 2026-27 Proposed Budget
Fund Balance as of June 30	\$19,305.41	\$15,069.47
Revenues:		
Taxes and assessments	\$71,550.00	\$71,550.00
Interfund Rev. Gov/Gov	\$0.00	\$0.00
Earnings on Investment	\$0.00	\$0.00
Annual Revenue	\$71,550.00	\$71,550.00
Total Revenue Available	\$90,855.41	\$86,619.47
Expenditures:		
Office Expense	\$0.00	\$0.00
Publications & Legal Notices	\$0.00	\$0.00
Interest on Notes & Warrants	\$0.00	\$0.00
Tax & Assessment Fees	(\$655.45)	(\$656.00)
Interfund Exp	\$0.00	\$0.00
Utilities - Water & Electricity	(\$27,568.62)	(\$23,000.00)
Other Special Departmental	(\$132.00)	(\$132.00)
Grounds Maintenance - (out of house, contractor)	(\$2,040.00)	\$0.00
Grounds Maintenance - (in house)	(\$41,384.95)	(\$41,000.00)
Professional Services (Non-County Staff)	(\$1,296.55)	(\$1,290.82)
Professional Services (County Staff)	(\$2,708.37)	(\$4,500.00)
Vandalism/Incidentals	\$0.00	\$0.00
Total Expenditures	(\$75,785.94)	(\$70,578.82)
Capital Improvement Projects and Reserves:		
Capital Improvements	\$0.00	\$0.00
Operating Reserves (up to 50% of Expenditures)	(\$15,069.47)	(\$16,040.65)
Total Capital Improvement and Reserves	(\$15,069.47)	(\$16,040.65)
Available Surplus for Ensuing Year	\$0.00	\$0.00

Maintenance Strategy: Completed tree assessment and maintenance project in FY 2025-26. Next assessment anticipated for FY 2029-30.

Special Districts Budget Worksheet

Entity: LL2 Zone 18 / Fund 2843 (PACHECO MANOR - PACHECO AREA)

Maximum assessment is: \$175.94 / EDU
Fiscal Year 2026-27 Assessments @ \$175.94 / EDU
22.00 EDUs
22 Parcels

Method of apportionment located on page 28

	Fiscal Year 2025-26 6 month actuals/ 6 month projections	Fiscal Year 2026-27 Proposed Budget
Fund Balance as of June 30	\$9,006.47	\$9,656.50
Revenues:		
Taxes and assessments	\$3,870.68	\$3,870.68
Interfund Rev. Gov/Gov	\$0.00	\$0.00
Earnings on Investment	\$0.00	\$0.00
Annual Revenue	\$3,870.68	\$3,870.68
Total Revenue Available	\$12,877.15	\$13,527.18
Expenditures:		
Office Expense	\$0.00	\$0.00
Publications & Legal Notices	\$0.00	\$0.00
Interest on Notes & Warrants	\$0.00	\$0.00
Tax & Assessment Fees	(\$268.70)	(\$268.70)
Interfund Exp	\$0.00	\$0.00
Utilities - Water & Electricity	(\$697.64)	(\$1,000.00)
Other Special Departmental	\$0.00	\$0.00
Grounds Maintenance - (out of house, contractor)	\$0.00	\$0.00
Grounds Maintenance - (in house)	(\$1,984.17)	(\$2,000.00)
Professional Services (Non-County Staff)	(\$70.14)	(\$69.47)
Professional Services (County Staff)	(\$200.00)	(\$400.00)
Vandalism/Incidentals	\$0.00	\$0.00
Total Expenditures	(\$3,220.65)	(\$3,738.17)
Capital Improvement Projects and Reserves:		
Capital Improvements	(\$8,046.17)	(\$7,919.92)
Operating Reserves (up to 50% of Expenditures)	(\$1,610.33)	(\$1,869.09)
Total Capital Improvement and Reserves	(\$9,656.50)	(\$9,789.01)
Available Surplus for Ensuing Year	\$0.00	\$0.00

Maintenance Strategy: Build the fund for future capital improvements.

Special Districts Budget Worksheet

Entity: LL2 Zone 19 / Fund 2849 (HIDDEN POND - RELIEZ VALLEY/MARTINEZ AREA)

Maximum assessment is: \$200.00 / EDU
Fiscal Year 2026-27 Assessments @ \$200.00 / EDU
130.00 EDUs
130 Parcels

Method of apportionment located on page 28

	Fiscal Year 2025-26 6 month actuals/ 6 month projections	Fiscal Year 2026-27 Proposed Budget
Fund Balance as of June 30	\$11,342.58	\$11,656.67
Revenues:		
Taxes and assessments	\$26,000.00	\$26,000.00
Interfund Rev. Gov/Gov	\$14,340.39	\$0.00
Earnings on Investment	\$0.00	\$0.00
Annual Revenue	\$40,340.39	\$26,000.00
Total Revenue Available	\$51,682.97	\$37,656.67
Expenditures:		
Office Expense	\$0.00	\$0.00
Publications & Legal Notices	\$0.00	\$0.00
Interest on Notes & Warrants	\$0.00	\$0.00
Tax & Assessment Fees	(\$360.50)	(\$361.00)
Interfund Exp	\$0.00	\$0.00
Utilities - Water & Electricity	(\$5,554.02)	(\$6,000.00)
Other Special Departmental	\$0.00	\$0.00
Grounds Maintenance - (out of house, contractor)	(\$14,340.39)	\$0.00
Grounds Maintenance - (in house)	(\$18,633.54)	(\$17,000.00)
Professional Services (Non-County Staff)	(\$468.62)	(\$470.00)
Professional Services (County Staff)	(\$669.23)	(\$1,000.00)
Vandalism/Incidentals	\$0.00	\$0.00
Total Expenditures	(\$40,026.30)	(\$24,831.00)
Capital Improvement Projects and Reserves:		
Capital Improvements	\$0.00	(\$410.17)
Operating Reserves (up to 50% of Expenditures)	(\$11,656.67)	(\$12,415.50)
Total Capital Improvement and Reserves	(\$11,656.67)	(\$12,825.67)
Available Surplus for Ensuing Year	\$0.00	\$0.00

Maintenance Strategy: Allocation of \$10,000 every five (5) years to refresh landscape at Hidden Pond entryway. Landscape refresh completed in FY 2024-25. Tree trimming project completed in FY 2025-26.

Special Districts Budget Worksheet

Entity: LL2 Zone 21 / Fund 2846 (KENSINGTON AREA)

Maximum assessment is: \$13.66 / EDU
Fiscal Year 2026-27 Assessments @ \$13.66 / EDU
2,246.70 EDUs
2,257 Parcels

Method of apportionment located on page 28

	Fiscal Year 2025-26 6 month actuals/ 6 month projections	Fiscal Year 2026-27 Proposed Budget
Fund Balance as of June 30	\$28,418.00	\$16,402.11
Revenues:		
Taxes and assessments	\$30,696.24	\$30,696.24
Interfund Rev. Gov/Gov	\$76,515.70	\$35,000.00
Earnings on Investment	\$0.00	\$0.00
Annual Revenue	\$107,211.94	\$65,696.24
Total Revenue Available	\$135,629.94	\$82,098.35
Expenditures:		
Office Expense	\$0.00	\$0.00
Publications & Legal Notices	\$0.00	\$0.00
Interest on Notes & Warrants	\$0.00	\$0.00
Tax & Assessment Fees	(\$2,168.45)	(\$2,169.00)
Interfund Exp	\$0.00	\$0.00
Utilities - Water & Electricity	(\$1,169.92)	(\$1,200.00)
Other Special Departmental	(\$35,132.00)	(\$35,132.00)
Grounds Maintenance - (out of house, contractor)	(\$54,045.40)	\$0.00
Grounds Maintenance - (in house)	(\$19,573.47)	(\$20,000.00)
Professional Services (Non-County Staff)	(\$553.27)	(\$555.00)
Professional Services (County Staff)	(\$6,585.32)	(\$3,000.00)
Vandalism/Incidentals	\$0.00	\$0.00
Total Expenditures	(\$119,227.83)	(\$62,056.00)
Capital Improvement Projects and Reserves:		
Capital Improvements	\$0.00	\$0.00
Operating Reserves (up to 50% of Expenditures)	(\$16,402.11)	(\$20,042.35)
Total Capital Improvement and Reserves	(\$16,402.11)	(\$20,042.35)
Available Surplus for Ensuing Year	\$0.00	\$0.00

Maintenance Strategy: Build the fund for future capital improvements. Tree trimming and removal project completed along the Arlington Boulevard in FY 2025-26.

Special Districts Budget Worksheet

Entity: LL2 Zone 22 / Fund 2857 (SEABREEZE - BAY POINT AREA)

Maximum assessment is: \$290.00 / EDU
Fiscal Year 2026-27 Assessments @ \$290.00 / EDU
154.00 EDUs
154 Parcels

Method of apportionment located on page 28

	Fiscal Year 2025-26 6 month actuals/ 6 month projections	Fiscal Year 2026-27 Proposed Budget
Fund Balance as of June 30	\$8,595.69	\$1,852.40
Revenues:		
Taxes and assessments	\$44,660.00	\$44,660.00
Interfund Rev. Gov/Gov	\$60,643.00	\$0.00
Earnings on Investment	\$0.00	\$0.00
Annual Revenue	\$105,303.00	\$44,660.00
Total Revenue Available	\$113,898.69	\$46,512.40
Expenditures:		
Office Expense	\$0.00	\$0.00
Publications & Legal Notices	\$0.00	\$0.00
Interest on Notes & Warrants	\$0.00	\$0.00
Tax & Assessment Fees	(\$380.90)	(\$381.00)
Interfund Exp	\$0.00	\$0.00
Utilities - Water & Electricity	(\$30,682.04)	(\$23,000.00)
Other Special Departmental	\$0.00	\$0.00
Grounds Maintenance - (out of house, contractor)	(\$57,741.00)	\$0.00
Grounds Maintenance - (in house)	(\$22,338.02)	(\$18,000.00)
Professional Services (Non-County Staff)	(\$809.28)	(\$804.95)
Professional Services (County Staff)	(\$95.05)	(\$1,000.00)
Vandalism/Incidentals	\$0.00	\$0.00
Total Expenditures	(\$112,046.29)	(\$43,185.95)
Capital Improvement Projects and Reserves:		
Capital Improvements	\$0.00	\$0.00
Operating Reserves (up to 50% of Expenditures)	(\$1,852.40)	(\$3,326.45)
Total Capital Improvement and Reserves	(\$1,852.40)	(\$3,326.45)
Available Surplus for Ensuing Year	\$0.00	\$0.00

Maintenance Strategy: Build the fund for future capital improvements. Priority tree maintenance completed in FY 2025-26.
Next assessment anticipated for FY 2029-30.

Special Districts Budget Worksheet

Entity: LL2 Zone 27 / Fund 2855 (BETTENCOURT RANCH AND SOMERSET - DANVILLE AREA)

Maximum Assessment is **\$150.00 / EDU**
 Fiscal Year 2026-27 Assessments @ **\$98.15 / EDU**
 421.00 EDUs
 Subzone "A" Fiscal Year 2026-27 Assessments @ **\$69.38 / EDU**
 Subzone "A" EDU's 151.81 EDUs

Method of apportionment located on page 29

	Fiscal Year 2025-26 6 month actuals/ 6 month projections	Fiscal Year 2026-27 Proposed Budget
Fund Balance as of June 30	\$114,648.52	\$129,787.72
Revenues:		
Taxes and assessments	\$51,849.30	\$51,849.30
Interfund Rev. Gov/Gov	\$0.00	\$0.00
Earnings on Investment	<u>\$0.00</u>	<u>\$0.00</u>
Annual Revenue	\$51,849.30	\$51,849.30
Total Revenue Available	\$166,497.82	\$181,637.02
Expenditures:		
Office Expense	\$0.00	\$0.00
Publications & Legal Notices	\$0.00	\$0.00
Interest on Notes & Warrants	\$0.00	\$0.00
Tax & Assessment Fees	(\$736.20)	(\$737.00)
Interfund Exp	\$0.00	\$0.00
Utilities - Water & Electricity	(\$9,286.89)	(\$9,500.00)
Other Special Departmental	\$0.00	\$0.00
Facilities Maintenance	\$0.00	\$0.00
Grounds Maintenance - (out of house, contractor)	(\$4,093.75)	\$0.00
Grounds Maintenance - (in house)	(\$18,519.96)	(\$30,000.00)
Professional Services (Non-County Staff)	(\$939.56)	(\$934.53)
Professional Services (County Staff)	(\$3,133.74)	(\$5,000.00)
Playground Inspection	\$0.00	\$0.00
Vandalism/Incidentals	<u>\$0.00</u>	<u>\$0.00</u>
Total Expenditures	(\$36,710.10)	(\$46,171.53)
Capital Improvement Projects and Reserves:		
Capital Improvements	(\$111,432.67)	(\$112,379.73)
Operating Reserves (up to 50% of Expenditures)	(\$18,355.05)	(\$23,085.77)
Total Capital Improvement and Reserves	(\$129,787.72)	(\$135,465.49)
Available Surplus for Ensuing Year	\$0.00	\$0.00

Maintenance Strategy: HOA to maintain all frontage areas from the curb to the sound wall along Camino Tassajara and County to maintain medians. Tree assessment to be completed in FY 2025-26. Next refresh anticipated for FY 2027-28.

Special Districts Budget Worksheet

Entity: LL2 Zone 35 / Fund 2881 (SANDY COVE SHOPPING CENTER - DISCOVERY BAY AREA)

Maximum Assessment is \$2,636.17 / Acre
Fiscal Year 2026-27 Assessments @ \$2,209.23 / Acre
14.67 Acres
14.67 EDUs
9 Parcels

Method of apportionment located on page 29

	Fiscal Year 2025-26 6 month actuals/ 6 month projections	Fiscal Year 2026-27 Proposed Budget
Fund Balance as of June 30	\$245,841.40	\$246,761.25
Revenues:		
Taxes and assessments	\$32,407.14	\$32,407.14
Interfund Rev. Gov/Gov	\$0.00	\$0.00
Earnings on Investment	\$2,750.70	\$3,000.00
Annual Revenue	\$35,157.84	\$35,407.14
Total Revenue Available	\$280,999.24	\$282,168.39
Expenditures:		
Office Expense	\$0.00	\$0.00
Publications & Legal Notices	\$0.00	\$0.00
Interest on Notes & Warrants	\$0.00	\$0.00
Tax & Assessment Fees	(\$257.65)	(\$258.00)
Interfund Exp	(\$16.00)	(\$20.00)
Communications	\$0.00	\$0.00
Utilities - Water & Electricity	(\$2,097.61)	(\$2,500.00)
Other Special Departmental	\$0.00	\$0.00
Vehicle Expense	(\$5,183.96)	(\$8,000.00)
Grounds Maintenance - (out of house, contractor)	(\$16,657.47)	(\$15,000.00)
Grounds Maintenance - (in house)	(\$2,390.00)	\$0.00
Professional Services (Non-County Staff)	(\$587.25)	(\$584.11)
Professional Services (County Staff)	(\$7,048.05)	(\$5,000.00)
Vandalism/Incidentals	\$0.00	\$0.00
Total Expenditures	(\$34,237.99)	(\$31,362.11)
Capital Improvement Projects and Reserves:		
Capital Improvements	(\$229,642.26)	(\$235,125.23)
Operating Reserves (up to 50% of Expenditures)	(\$17,118.99)	(\$15,681.05)
Total Capital Improvement and Reserves	(\$246,761.25)	(\$250,806.29)
Balance Forward to Ensuing Year	(\$0.00)	\$0.00

Maintenance Strategy: Planned median improvements every five (5) years not to exceed \$50,000. Pedestrian bridge inspections and repairs every four (4) years. Next inspection anticipated for FY 2028-29.

CPI Info.	Actual CPI	Increase	Maximum Rate
Feb-03	197.70		\$1,434.92
Feb-04	198.10	0.20%	\$1,437.82
Feb-05	201.20	1.56%	\$1,460.32
Feb-06	207.10	2.93%	\$1,503.14
Feb-07	213.70	3.19%	\$1,551.04
Feb-08	219.61	2.77%	\$1,593.95
Feb-09	222.17	1.16%	\$1,612.49
Feb-10	226.15	1.79%	\$1,641.37
Feb-11	229.98	1.70%	\$1,669.21
Feb-12	236.88	3.00%	\$1,719.28
Feb-13	242.68	2.45%	\$1,761.35
Feb-14	248.62	2.45%	\$1,804.45
Feb-15	254.91	2.53%	\$1,850.14
Feb-16	262.60	3.02%	\$1,905.95
Feb-17	271.63	3.44%	\$1,971.46
Feb-18	281.31	3.56%	\$2,041.73
Feb-19	291.23	3.53%	\$2,113.72
Feb-20	299.69	2.91%	\$2,175.14
Feb-21	304.39	1.57%	\$2,209.23
Feb-22	320.20	5.19%	\$2,323.96
Feb-23	337.17	5.30%	\$2,447.19
Feb-24	345.15	2.37%	\$2,505.09
Feb-25	354.43	2.69%	\$2,572.45
Feb-26	363.21	2.48%	\$2,636.17

Special Districts Budget Worksheet

Entity: LL2 Zone 36 / Fund 2852 (ALAMO BEAUTIFICATION - ALAMO AREA)

Maximum assessment is: \$9.36 / SFR Parcel
 Fiscal Year 2026-27 Assessments @ \$9.36 / SFR Parcel
 Fiscal Year 2026-27 Assessments @ \$4.68 / MFR Unit
 5,435.75 EDUs
 5,547 Parcels

Method of apportionment located on page 30

	Fiscal Year 2025-26 6 month actuals/ 6 month projections	Fiscal Year 2026-27 Proposed Budget
Fund Balance as of June 30	\$37,941.91	\$31,984.76
Revenues:		
Taxes and assessments	\$50,784.98	\$50,878.58
Interfund Rev. Gov/Gov	\$870.48	\$870.48
Earnings on Investment	\$0.00	\$0.00
Boulevard of Trees	\$13,129.31	\$0.00
Annual Revenue	\$64,784.77	\$51,749.06
Total Revenue Available	\$102,726.68	\$83,733.82
Expenditures:		
Office Expense	\$0.00	\$0.00
Publications & Legal Notices	\$0.00	\$0.00
Interest on Notes & Warrants	\$0.00	\$0.00
Tax & Assessment Fees	(\$4,948.44)	(\$4,950.00)
Interfund Exp	\$0.00	\$0.00
Utilities - Water & Electricity	(\$1,650.26)	(\$2,200.00)
Other Special Departmental	(\$132.00)	(\$132.00)
Grounds Maintenance - (out of house, contractor)	(\$5,924.80)	\$0.00
Grounds Maintenance - (in house)	(\$29,781.76)	(\$31,200.00)
Professional Services (Non-County Staff)	(\$920.27)	(\$1,000.00)
Professional Services (County Staff)	(\$27,384.39)	(\$10,000.00)
Vandalism/Incidentals	\$0.00	\$0.00
Total Expenditures	(\$70,741.92)	(\$49,482.00)
Capital Improvement Projects and Reserves:		
Capital Improvements	\$0.00	(\$9,510.82)
Operating Reserves (up to 50% of Expenditures)	(\$31,984.76)	(\$24,741.00)
Total Capital Improvement and Reserves	(\$31,984.76)	(\$34,251.82)
Available Surplus for Ensuing Year	\$0.00	\$0.00

Maintenance Strategy: Tree maintenance project completed in FY 2025-26. Cost for routine improvements along Danville Boulevard not to exceed \$2,000 and Stone Valley Road not to exceed \$3,000.

Special Districts Budget Worksheet

Entity: LL2 Zone 37 / Fund 2853 (CLYDE - CLYDE AREA)

Maximum assessment is: \$41.76 / SFR Parcel
Fiscal Year 2026-27 Assessments @ \$41.76 / SFR Parcel
Fiscal Year 2026-27 Assessments @ \$20.88 / MFR Unit
289.09 EDUs
286 Parcels

Method of apportionment located on page 30

	Fiscal Year 2025-26 6 month actuals/ 6 month projections	Fiscal Year 2026-27 Proposed Budget
Fund Balance as of June 30	\$709.40	\$30.16
Revenues:		
Taxes and assessments	\$12,072.56	\$12,072.56
Interfund Rev. Gov/Gov	\$11,539.95	\$0.00
Earnings on Investment	\$0.00	\$0.00
Annual Revenue	\$23,612.51	\$12,072.56
Total Revenue Available	\$24,321.91	\$12,102.72
Expenditures:		
Office Expense	\$0.00	\$0.00
Publications & Legal Notices	\$0.00	\$0.00
Interest on Notes & Warrants	\$0.00	\$0.00
Tax & Assessment Fees	(\$493.10)	(\$493.10)
Interfund Exp	\$0.00	\$0.00
Utilities - Water & Electricity	(\$11,546.17)	(\$5,000.00)
Other Special Departmental	(\$114.71)	\$0.00
Grounds Maintenance - (out of house, contractor)	(\$11,126.14)	\$0.00
Grounds Maintenance - (in house)	(\$493.76)	(\$5,000.00)
Grounds Maintenance - Special Request	\$0.00	\$0.00
Professional Services (Non-County Staff)	(\$218.77)	(\$217.60)
Professional Services (County Staff)	\$0.00	(\$1,000.00)
Reimbursements - Gov/Gov (County Staff)	(\$299.10)	\$0.00
Playground Inspection	\$0.00	\$0.00
Vandalism/Incidentals	\$0.00	\$0.00
Total Expenditures	(\$24,291.75)	(\$11,710.70)
Capital Improvement Projects and Reserves:		
Capital Improvements	\$0.00	\$0.00
Operating Reserves (up to 50% of Expenditures)	(\$30.16)	(\$392.03)
Total Capital Improvement and Reserves	(\$30.16)	(\$392.03)
Available Surplus for Ensuing Year	\$0.00	\$0.00

Maintenance Strategy: Utilize CSA M-16 funds for park improvement projects and maintenance. Assess feasibility of playground replacement at Clyde Park in FY 2026-27.

Special Districts Budget Worksheet

Entity: LL2 Zone 38 / Fund 2854 (RODEO - RODEO AREA)

Maximum Assessment is \$32.04 / EDU
 Fiscal Year 2026-27 Assessments Subzone A @ \$32.04 / EDU
 Fiscal Year 2026-27 Assessments Subzone B @ \$27.24 / EDU
 EDU's for Subzone A 1,717.61 EDUs
 EDU's for Subzone B 1,121.00 EDUs
 2,567 Parcels

Method of apportionment located on page 30

	Fiscal Year 2025-26 6 month actuals/ 6 month projections	Fiscal Year 2026-27 Proposed Budget
Fund Balance as of June 30	\$98,980.67	\$61,552.28
Revenues:		
Taxes and assessments	\$77,323.74	\$85,568.28
Interfund Rev. Gov/Gov	\$0.00	\$0.00
Reimbursements - Gov/Gov	\$154,042.30	\$0.00
Earnings on Investment	\$0.00	\$0.00
Annual Revenue	\$231,366.04	\$85,568.28
Total Revenue Available	\$330,346.71	\$147,120.56
Expenditures:		
Office Expense	\$0.00	\$0.00
Trash Service	\$0.00	\$0.00
Communications	\$0.00	\$0.00
Publications & Legal Notices	\$0.00	\$0.00
Interest on Notes & Warrants	\$0.00	\$0.00
Tax & Assessment Fees	(\$2,431.95)	(\$2,431.95)
Interfund Exp	\$0.00	\$0.00
Utilities - Water & Electricity	(\$3,042.88)	(\$6,000.00)
Other Special Departmental	(\$132.00)	\$0.00
Grounds Maintenance - (out of house, contractor)	(\$191,685.23)	\$0.00
Grounds Maintenance - (in house)	(\$28,393.16)	(\$30,408.00)
Professional Services (Non-County Staff)	(\$1,401.18)	(\$1,393.68)
Professional Services (County Staff)	(\$40,964.19)	(\$20,000.00)
DoIT Phone Exchange	\$0.00	\$0.00
Building Occupancy Cost	\$0.00	\$0.00
Playground Inspection	\$0.00	\$0.00
Vandalism/Incidentals	(\$743.84)	(\$1,000.00)
Total Expenditures	(\$268,794.43)	(\$61,233.63)
Capital Improvement Projects and Reserves:		
Capital Improvements	\$0.00	(\$55,270.11)
Operating Reserves (up to 50% of Expenditures)	(\$61,552.28)	(\$30,616.82)
Total Capital Improvement and Reserves	(\$61,552.28)	(\$85,886.93)
Available Surplus for Ensuing Year	\$0.00	\$0.00

Maintenance Strategy: Tree assessment completed in FY 2025-26. Next tree assessment to be completed in FY 2029-30.
 Landscape improvements completed in FY 2025-26.

Special Districts Budget Worksheet

Entity: LL2 Zone 42 / Fund 2867 (CALIFORNIA SKYLINE - BAY POINT AREA)

Maximum assessment is: \$210.00 / EDU
Fiscal Year 2026-27 Assessments @ \$210.00 / EDU
343.00 EDUs
343 Parcels

Method of apportionment located on page 31

	Fiscal Year 2025-26 6 month actuals/ 6 month projections	Fiscal Year 2026-27 Proposed Budget
Fund Balance as of June 30	\$40,963.58	\$44,554.77
Revenues:		
Taxes and assessments	\$72,030.00	\$72,030.00
Interfund Rev. Gov/Gov	\$0.00	\$0.00
Reimbursements - Gov/Gov	\$4,000.00	\$0.00
Earnings on Investment	\$0.00	\$0.00
Annual Revenue	\$76,030.00	\$72,030.00
Total Revenue Available	\$116,993.58	\$116,584.77
Expenditures:		
Office Expense	\$0.00	\$0.00
Publications & Legal Notices	\$0.00	\$0.00
Interest on Notes & Warrants	\$0.00	\$0.00
Tax & Assessment Fees	(\$541.55)	(\$541.55)
Interfund Exp	\$0.00	\$0.00
Utilities - Water & Electricity	(\$21,975.89)	(\$18,000.00)
Other Special Departmental	(\$528.00)	\$0.00
Grounds Maintenance - (out of house, contractor)	(\$6,820.00)	\$0.00
Grounds Maintenance - (in house)	(\$30,082.71)	(\$38,910.00)
Professional Services (Non-County Staff)	(\$1,305.25)	(\$1,298.27)
Professional Services (County Staff)	(\$3,723.41)	(\$5,000.00)
Playground Inspection	\$0.00	\$0.00
Vandalism/Incidentals	\$0.00	\$0.00
Boeger Park Maintenance*	(\$4,550.00)	(\$4,550.00)
Tradewinds Park Maintenance*	(\$2,912.00)	(\$2,912.00)
Total Expenditures	(\$72,438.81)	(\$71,211.82)
Capital Improvement Projects and Reserves:		
Capital Improvements	(\$8,335.37)	(\$9,767.04)
Operating Reserves (up to 50% of Expenditures)	(\$36,219.40)	(\$35,605.91)
Total Capital Improvement and Reserves	(\$44,554.77)	(\$45,372.95)
Available Surplus for Ensuing Year	\$0.00	\$0.00

*Please Note: Reflects the total annual contribution of \$7,462 from Contra Costa County to the Ambrose Recreation & Park District for the County's proportionate share for the Boeger Park and Tradewind Park maintenance as established under the Joint Exercise of Powers Agreement (JEPA) dated June 26, 2012.

Maintenance Strategy: Assess pathway for improvements. Tree assessment completed in FY 2024-25. Next assessment to be completed in FY 2029-30.

Special Districts Budget Worksheet

Entity: LL2 Zone 45 / Fund 2869 (ALAMO VILLAS - ALAMO AREA)

Maximum assessment is: \$120.00 / EDU
Fiscal Year 2026-27 Assessments @ \$120.00 / EDU
10.00 EDUs
10 Parcels

Method of apportionment located on page 31

	Fiscal Year 2025-26 6 month actuals/ 6 month projections	Fiscal Year 2026-27 Proposed Budget
Fund Balance as of June 30	\$549.35	\$624.05
Revenues:		
Taxes and assessments	\$1,200.00	\$1,200.00
Interfund Rev. Gov/Gov	\$0.00	\$0.00
Earnings on Investment	\$0.00	\$0.00
Annual Revenue	\$1,200.00	\$1,200.00
Total Revenue Available	\$1,749.35	\$1,824.05
Expenditures:		
Office Expense	\$0.00	\$0.00
Publications & Legal Notices	\$0.00	\$0.00
Interest on Notes & Warrants	\$0.00	\$0.00
Tax & Assessment Fees	(\$258.50)	(\$258.50)
Interfund Exp	\$0.00	\$0.00
Utilities - Water & Electricity	\$0.00	\$0.00
Other Special Departmental	\$0.00	\$0.00
Grounds Maintenance - (out of house, contractor)	\$0.00	\$0.00
Grounds Maintenance - (in house)	(\$650.00)	(\$650.00)
Professional Services (Non-County Staff)	(\$21.75)	(\$25.00)
Professional Services (County Staff)	(\$195.05)	(\$200.00)
Vandalism/Incidentals	\$0.00	\$0.00
Total Expenditures	(\$1,125.30)	(\$1,133.50)
Capital Improvement Projects and Reserves:		
Capital Improvements	(\$61.41)	(\$123.80)
Operating Reserves (up to 50% of Expenditures)	(\$562.65)	(\$566.75)
Total Capital Improvement and Reserves	(\$624.05)	(\$690.55)
Available Surplus for Ensuing Year	\$0.00	\$0.00

Maintenance Strategy: Build Operating and Project Reserves over time. Schedule median refreshment every five (5) years beginning in 2023.

Special Districts Budget Worksheet

Entity: LL2 Zone 48 / Fund 2872 (OAKGATE DRIVE - DANVILLE AREA)

Maximum assessment is: \$490.00 / EDU
Fiscal Year 2026-27 Assessments @ \$490.00 / EDU
72.00 EDUs
72 Parcels

Method of apportionment located on page 31

	Fiscal Year 2025-26 6 month actuals/ 6 month projections	Fiscal Year 2026-27 Proposed Budget
Fund Balance as of June 30	\$11,242.91	\$7,245.19
Revenues:		
Taxes and assessments	\$35,280.00	\$35,280.00
Reimbursement Rev. Gov/Gov	\$15,924.97	\$0.00
Earnings on Investment	\$0.00	\$0.00
Annual Revenue	\$51,204.97	\$35,280.00
Total Revenue Available	\$62,447.88	\$42,525.19
Expenditures:		
Office Expense	\$0.00	\$0.00
Publications & Legal Notices	\$0.00	\$0.00
Interest on Notes & Warrants	\$0.00	\$0.00
Tax & Assessment Fees	(\$311.20)	(\$311.20)
Interfund Exp	\$0.00	\$0.00
Utilities - Water & Electricity	(\$5,455.09)	(\$7,000.00)
Other Special Departmental	\$0.00	\$0.00
Grounds Maintenance - (out of house, contractor)	(\$18,115.80)	\$0.00
Grounds Maintenance - (in house)	(\$28,801.09)	(\$25,250.00)
Professional Services (Non-County Staff)	(\$639.31)	(\$700.00)
Professional Services (County Staff)	(\$1,880.20)	(\$1,500.00)
Vandalism/Incidentals	\$0.00	\$0.00
Total Expenditures	(\$55,202.69)	(\$34,761.20)
Capital Improvement Projects and Reserves:		
Capital Improvements	\$0.00	\$0.00
Operating Reserves (up to 50% of Expenditures)	(\$7,245.19)	(\$7,763.99)
Total Capital Improvement and Reserves	(\$7,245.19)	(\$7,763.99)
Available Surplus for Ensuing Year	\$0.00	\$0.00

Maintenance Strategy: Tree maintenance project completed in FY 2025-26. Next assessment anticipated for FY 2029-30.
Landscape clean-up every 5 years beginning in 2020.

Special Districts Budget Worksheet

Entity: LL2 Zone 54 / Fund 2876 (ALAMO COUNTRY - ALAMO AREA)

Maximum assessment is: \$517.00 / EDU
Fiscal Year 2026-27 Assessments @ \$517.00 / EDU
93.00 EDUs
93 Parcels

Method of apportionment located on page 31

	Fiscal Year 2025-26 6 month actuals/ 6 month projections	Fiscal Year 2026-27 Proposed Budget
Fund Balance as of June 30	\$47,314.26	\$46,798.29
Revenues:		
Taxes and assessments	\$46,918.50	\$48,081.00
Interfund Rev. Gov/Gov	\$0.00	\$0.00
Earnings on Investment	\$0.00	\$0.00
Annual Revenue	\$46,918.50	\$48,081.00
Total Revenue Available	\$94,232.76	\$94,879.29
Expenditures:		
Office Expense	\$0.00	\$0.00
Publications & Legal Notices	\$0.00	\$0.00
Interest on Notes & Warrants	\$0.00	\$0.00
Tax & Assessment Fees	(\$329.05)	(\$329.05)
Interfund Exp	(\$870.48)	(\$870.48)
Utilities - Water & Electricity	(\$8,860.36)	(\$8,500.00)
Other Special Departmental	\$0.00	\$0.00
Grounds Maintenance - (out of house, contractor)	(\$5,305.85)	\$0.00
Grounds Maintenance - (in house)	(\$25,903.56)	(25,000.00)
Professional Services (Non-County Staff)	(\$850.21)	(\$870.48)
Professional Services (County Staff)	(\$5,314.96)	(\$5,000.00)
Vandalism/Incidentals	\$0.00	\$0.00
Total Expenditures	(\$47,434.47)	(\$40,570.01)
Capital Improvement Projects and Reserves:		
Capital Improvements	(\$23,081.06)	(\$34,024.28)
Operating Reserves (up to 50% of Expenditures)	(\$23,717.23)	(\$20,285.01)
Total Capital Improvement and Reserves	(\$46,798.29)	(\$54,309.28)
Available Surplus for Ensuing Year	\$0.00	\$0.00

Maintenance Strategy: Tree assessment completed in FY 2024-25. Next assessment anticipated for FY 2029-30.
Landscape improvements anticipated for FY 2025-26.

CPI Info. Date	Actual CPI	Increase	Maximum Rate
Jun-02	\$193.20		\$275.00
Feb-14	248.62	2.45%	\$353.86
Feb-15	254.91	2.53%	\$362.82
Feb-16	262.60	3.02%	\$373.77
Feb-17	271.63	3.44%	\$386.62
Feb-18	281.31	3.56%	\$400.40
Feb-19	291.23	3.53%	\$414.52
Feb-20	299.69	2.91%	\$426.57
Feb-21	304.39	1.57%	\$433.26
Feb-22	320.20	5.19%	\$455.76
Feb-23	337.17	5.30%	\$479.93
Feb-24	345.15	2.37%	\$491.29
Feb-25	354.43	2.69%	\$504.50
Feb-26	363.21	2.48%	\$517.00

Special Districts Budget Worksheet

Entity: LL2 Zone 57 / Fund 2877 (PACIFIC WATERWAYS - DISCOVERY BAY AREA)

Maximum assessment is: \$231.00 / EDU
Fiscal Year 2026-27 Assessments @ \$231.00 / EDU
379.00 EDUs
379 Parcels

Method of apportionment located on page 32

	Fiscal Year 2025-26 6 month actuals/ 6 month projections	Fiscal Year 2026-27 Proposed Budget
Fund Balance as of June 30	(\$69,246.41)	\$46,491.06
Revenues:		
Taxes and assessments	\$87,549.00	\$87,549.00
Interfund Rev. Gov/Gov	\$0.00	\$0.00
Reimbursement Rev. Gov/Gov	\$384,289.14	\$0.00
Earnings on Investment	\$0.00	\$0.00
Annual Revenue	\$471,838.14	\$87,549.00
Total Revenue Available	\$402,591.73	\$134,040.06
Expenditures:		
Office Expense	\$0.00	\$0.00
Publications & Legal Notices	\$0.00	\$0.00
Interest on Notes & Warrants	\$0.00	\$0.00
Tax & Assessment Fees	(\$572.15)	(\$572.15)
Interfund Exp	\$0.00	\$0.00
Communications	\$0.00	\$0.00
Utilities - Water & Electricity	(\$26,972.51)	(\$22,400.00)
Other Special Departmental	(\$287,854.19)	\$0.00
Vehicle Expense	(\$7,782.05)	(\$20,500.00)
Grounds Maintenance - (out of house, contractor)	(\$20,153.80)	(\$11,000.00)
Grounds Maintenance - (in house)	\$0.00	\$0.00
Professional Services (Non-County Staff)	(\$11,056.17)	(\$32,000.00)
Professional Services (County Staff)	(\$1,709.80)	(\$1,000.00)
Vandalism/Incidentals	\$0.00	\$0.00
Total Expenditures	(\$356,100.67)	(\$87,472.15)
Capital Improvement Projects and Reserves:		
Capital Improvements	\$0.00	(\$2,831.84)
Operating Reserves (up to 50% of Expenditures)	(\$46,491.06)	(\$43,736.08)
Total Capital Improvement and Reserves	(\$46,491.06)	(\$46,567.91)
Available Surplus for Ensuing Year	\$0.00	\$0.00

Maintenance Strategy: Discovery Bay Community Services District is responsible for the maintenance of the landscapes and parks per a Landscape Maintenance Agreement with Contra Costa County as of October 28, 2008. Capital improvements completed in FY 2025-26. Build fund for future improvements in FY 2026-27.

Special Districts Budget Worksheet

Entity: LL2 Zone 61 / Fund 2833 (DISCOVERY BAY WEST - DISCOVERY BAY AREA)

Maximum Assessment is \$190.00 / EDU
Fiscal Year 2026-27 Assessments @ \$170.00 / EDU
1,931.28 EDUs
1,926 Parcels

Method of apportionment located on page 32

	Fiscal Year 2025-26 6 month actuals/ 6 month projections	Fiscal Year 2026-27 Proposed Budget
Fund Balance as of June 30	\$648,470.52	\$575,181.23
Revenues:		
Taxes and assessments	\$328,317.94	\$328,317.94
Misc Non-Taxable Revenue	\$0.00	\$0.00
Interfund Rev. Gov/Gov	\$0.00	\$0.00
Earnings on Investment	\$3,501.40	\$3,500.00
Annual Revenue	\$331,819.34	\$331,817.94
Total Revenue Available	\$980,289.86	\$906,999.17
Expenditures:		
Office Expense	\$0.00	\$0.00
Publications & Legal Notices	\$0.00	\$0.00
Interest on Notes & Warrants	\$0.00	\$0.00
Tax & Assessment Fees	(\$1,887.10)	(\$1,887.10)
Interfund Exp	(\$11.00)	(\$15.00)
Communications	\$0.00	\$0.00
Utilities - Water & Electricity	(\$64,379.92)	(\$60,200.00)
Other Special Departmental	(\$166,904.69)	\$0.00
Vehicle Expense	(\$55,675.23)	(\$90,000.00)
Grounds Maintenance - (out of house, contractor)	(\$15,043.69)	(\$25,000.00)
Grounds Maintenance - (in house)	\$0.00	\$0.00
Professional Services (Non-County Staff)	(\$84,638.55)	(\$120,917.60)
Professional Services (County Staff)	(\$16,568.45)	(\$30,000.00)
Vandalism/Incidentals	\$0.00	\$0.00
Total Expenditures	(\$405,108.63)	(\$328,019.70)
Capital Improvement Projects and Reserves:		
Capital Improvements	(\$372,626.91)	(\$414,969.61)
Operating Reserves (up to 50% of Expenditures)	(\$202,554.32)	(\$164,009.85)
Total Capital Improvement and Reserves	(\$575,181.23)	(\$578,979.46)
Available Surplus for Ensuing Year	\$0.00	\$0.00

Maintenance Strategy: Discovery Bay Community Services District is responsible for the maintenance of the landscapes and parks per a Landscape Maintenance Agreement with Contra Costa County as of October 28, 2008. Various capital improvements projects completed in FY 2025-26. Plan to continue improvements projects in coordination with DBCSD.

Subdivision	Number of Parcels	Number of EDUs	Revenue	Subdivision	Total Units	Current Assessable Units	Revenue
Village 1 (7686)	57	57.00	\$9,690.00	Village 3 (8570)	72	72.00	\$12,240.00
Village 1 (12 unit remainder, Parcel I)	1	6.00	\$1,020.00	Village 3 (8571)	97	97.00	\$16,490.00
Village 1 (Misc - RV parking)	1	1.27	\$216.24	Village 3 (8572)	88	88.00	\$14,960.00
Village 1 (8143)	77	77.00	\$13,090.00	Village 3 (8577) - SFR	110	110.00	\$18,700.00
Village 1 (8166)	58	58.00	\$9,860.00	Village 3 (8578)	47	47.00	\$7,990.00
Village 1 (8167)	71	71.00	\$12,070.00	Village 3 (8579)	92	92.00	\$15,640.00
Village 2 (8023)	99	99.00	\$16,830.00	Village 4 (8580) -SFR	131	131.00	\$22,270.00
Village 2 (INST - Fire Station)	1	1.01	\$171.70	Village 4 (8827) - SFR	137	137.00	\$23,290.00
Village 2 (8428)	80	80.00	\$13,600.00	Village 5 (8828) - SFR	12	12.00	\$2,040.00
Village 2 (8429)	77	77.00	\$13,090.00	Village 5 (8992) - SFR	148	148.00	\$25,160.00
Village 2 (8430)	44	44.00	\$7,480.00	Village 5 (8993) -SFR	145	145.00	\$24,650.00
Village 2 (8431) - SFR	50	50.00	\$8,500.00	Village 5 (9067) -SFR	47	47.00	\$7,990.00
Village 2 (8432)	55	55.00	\$9,350.00	Village 5 (9322) - SFR	80	80.00	\$13,600.00
Village 2 (8433)	49	49.00	\$8,330.00	Total	1,926	1,931.28	328,317.94
Village 2 Senior Apartments		0.00	\$0.00				

Special Districts Budget Worksheet

Entity: LL2 Zone 63 / Fund 2815 (PARKWAY ESTATES - NORTH RICHMOND AREA)

Maximum assessment is: \$230.00 / EDU
Fiscal Year 2026-27 Assessments @ \$230.00 / EDU
87.00 EDUs
87 Parcels

Method of apportionment located on page 32

	Fiscal Year 2025-26 6 month actuals/ 6 month projections	Fiscal Year 2026-27 Proposed Budget
Fund Balance as of June 30	\$10,224.28	\$7,324.25
Revenues:		
Taxes and assessments	\$20,010.00	\$20,010.00
Interfund Rev. Gov/Gov	\$0.00	\$0.00
Earnings on Investment	\$0.00	\$0.00
Annual Revenue	\$20,010.00	\$20,010.00
Total Revenue Available	\$30,234.28	\$27,334.25
Expenditures:		
Office Expense	\$0.00	\$0.00
Publications & Legal Notices	\$0.00	\$0.00
Interest on Notes & Warrants	\$0.00	\$0.00
Tax & Assessment Fees	(\$323.95)	(\$323.95)
Interfund Exp	\$0.00	\$0.00
Utilities - Water & Electricity	(\$1,752.05)	(\$1,600.00)
Other Special Departmental	\$0.00	\$0.00
Grounds Maintenance - (out of house, contractor)	(\$2,589.60)	\$0.00
Grounds Maintenance - (in house)	(\$14,776.16)	(\$15,000.00)
Professional Services (Non-County Staff)	(\$362.60)	(\$360.66)
Professional Services (County Staff)	(\$3,105.67)	(\$2,000.00)
Playground Inspection	\$0.00	\$0.00
Vandalism/Incidentals	\$0.00	\$0.00
Total Expenditures	(\$22,910.03)	(\$19,284.61)
Capital Improvement Projects and Reserves:		
Capital Improvements	\$0.00	\$0.00
Operating Reserves (up to 50% of Expenditures)	(\$7,324.25)	(\$8,049.64)
Total Capital Improvement and Reserves	(\$7,324.25)	(\$8,049.64)
Available Surplus for Ensuing Year	\$0.00	\$0.00

Maintenance Strategy: Landscape refresh completed in FY 2023-24 and every five (5) years after. Next refresh anticipated for FY 2028-29. PIP conditioning planned for FY 2026-27.

Special Districts Budget Worksheet

Entity: LL2 Zone 64 / Fund 2864 (CALIFORNIA REFLECTIONS - PINOLE AREA)

Maximum assessment is: \$300.00 / EDU
Fiscal Year 2026-27 Assessments @ \$250.00 / EDU
31.00 EDUs
31 Parcels

Method of apportionment located on page 32

	Fiscal Year 2025-26 6 month actuals/ 6 month projections	Fiscal Year 2026-27 Proposed Budget
Fund Balance as of June 30	\$54,360.28	\$56,245.80
Revenues:		
Taxes and assessments	\$7,750.00	\$7,750.00
Interfund Rev. Gov/Gov	\$0.00	\$0.00
Earnings on Investment	\$547.09	\$750.00
Annual Revenue	\$8,297.09	\$8,500.00
Total Revenue Available	\$62,657.37	\$64,745.80
Expenditures:		
Office Expense	\$0.00	\$0.00
Publications & Legal Notices	\$0.00	\$0.00
Interest on Notes & Warrants	\$0.00	\$0.00
Tax & Assessment Fees	(\$276.35)	(\$276.35)
Interfund Exp	(\$4.00)	(\$5.00)
Utilities - Water & Electricity	(\$997.65)	(\$1,000.00)
Other Special Departmental	\$0.00	\$0.00
Grounds Maintenance - (out of house, contractor)	\$0.00	\$0.00
Grounds Maintenance - (in house)	(\$4,186.80)	(\$5,000.00)
Professional Services (Non-County Staff)	(\$140.44)	(\$139.69)
Professional Services (County Staff)	(\$806.33)	(\$1,000.00)
Vandalism/Incidentals	\$0.00	\$0.00
Total Expenditures	(\$6,411.57)	(\$7,421.04)
Capital Improvement Projects and Reserves:		
Capital Improvements	(\$53,040.02)	(\$53,614.25)
Operating Reserves (up to 50% of Expenditures)	(\$3,205.78)	(\$3,710.52)
Total Capital Improvement and Reserves	(\$56,245.80)	(\$57,324.77)
Available Surplus for Ensuing Year	\$0.00	\$0.00

Maintenance Strategy: Tree assessment completed in FY 2024-25. Next assessment anticipated for FY 2029-30. Landscape clean-up planned for FY 2026-27 no to exceed \$15,000.

Special Districts Budget Worksheet

Entity: LL2 Zone 68 / Fund 2882 (WENDT RANCH - DANVILLE AREA)

Maximum assessment is: \$300.00 / EDU
Fiscal Year 2026-27 Assessments @ \$5.00 / EDU
126.34 EDUs
126 Parcels

Method of apportionment located on page 33

	Fiscal Year 2025-26 6 month actuals/ 6 month projections	Fiscal Year 2026-27 Proposed Budget
Fund Balance as of June 30	\$13,393.99	\$13,457.14
Revenues:		
Taxes and assessments	\$631.70	\$631.70
Interfund Rev. Gov/Gov	\$0.00	\$0.00
Earnings on Investment	\$0.00	\$0.00
Annual Revenue	\$631.70	\$631.70
Total Revenue Available	\$14,025.69	\$14,088.84
Expenditures:		
Office Expense	\$0.00	\$0.00
Publications & Legal Notices	\$0.00	\$0.00
Interest on Notes & Warrants	\$0.00	\$0.00
Tax & Assessment Fees	(\$357.10)	(\$357.10)
Interfund Exp	\$0.00	\$0.00
Utilities - Water & Electricity	\$0.00	\$0.00
Other Special Departmental	\$0.00	\$0.00
Grounds Maintenance - (out of house, contractor)	\$0.00	\$0.00
Grounds Maintenance - (in house)	\$0.00	\$0.00
Professional Services (Non-County Staff)	(\$11.45)	(\$12.00)
Professional Services (County Staff)	(\$200.00)	(\$200.00)
Vandalism/Incidentals	\$0.00	\$0.00
Total Expenditures	(\$568.55)	(\$569.10)
Capital Improvement Projects and Reserves:		
Capital Improvements	(\$13,172.87)	(\$13,235.19)
Operating Reserves (up to 50% of Expenditures)	(\$284.27)	(\$284.55)
Total Capital Improvement and Reserves	(\$13,457.14)	(\$13,519.74)
Available Surplus for Ensuing Year	\$0.00	\$0.00

Maintenance Strategy: Maintained by HOA.

Please Note: There are parks and landscaping located in the interior sections of this Zone which are planned to be owned and maintained by a Homeowners Association and therefore the maximum assessment rate did not include these areas of maintenance and they are not the responsibility of LL-2.

Special Districts Budget Worksheet

Entity: LL2 Zone 69 / Fund 2871 (ALAMO CREEK - DANVILLE AREA)

Maximum assessment is: \$1,854.61 / EDU
Fiscal Year 2026-27 Assessments @ \$5.00 / EDU
887.32 EDUs
811 Parcels

Method of apportionment located on page 33

	Fiscal Year 2025-26 6 month actuals/ 6 month projections	Fiscal Year 2026-27 Proposed Budget
Fund Balance as of June 30	\$72,789.98	\$76,206.83
Revenues:		
Taxes and assessments	\$4,436.60	\$4,436.60
Interfund Rev. Gov/Gov	\$0.00	\$0.00
Earnings on Investment	\$0.00	\$0.00
Annual Revenue	\$4,436.60	\$4,436.60
Total Revenue Available	\$77,226.58	\$80,643.43
Expenditures:		
Office Expense	\$0.00	\$0.00
Publications & Legal Notices	\$0.00	\$0.00
Interest on Notes & Warrants	\$0.00	\$0.00
Tax & Assessment Fees	(\$939.35)	(\$939.35)
Interfund Exp	\$0.00	\$0.00
Utilities - Water & Electricity	\$0.00	\$0.00
Other Special Departmental	\$0.00	\$0.00
Grounds Maintenance - (out of house, contractor)	\$0.00	\$0.00
Grounds Maintenance - (in house)	\$0.00	\$0.00
Professional Services (Non-County Staff)	(\$80.40)	(\$80.00)
Professional Services (County Staff)	\$0.00	(\$1,000.00)
Vandalism/Incidentals	\$0.00	\$0.00
Total Expenditures	(\$1,019.75)	(\$2,019.35)
Capital Improvement Projects and Reserves:		
Capital Improvements	(\$75,696.96)	(\$77,614.41)
Operating Reserves (up to 50% of Expenditures)	(\$509.87)	(\$1,009.68)
Total Capital Improvement and Reserves	(\$76,206.83)	(\$78,624.08)
Available Surplus for Ensuing Year	\$0.00	\$0.00

Maintenance Strategy: Maintained by HOA - maintain reserve in the event that the HOA is not able to sustain the maintenance needed.

CPI Info.	Actual CPI	Increase	Maximum Rate
Date			
Jun-06	209.10		\$1,063.16
Feb-14	248.62	2.45%	\$1,264.07
Feb-15	254.91	2.53%	\$1,296.08
Feb-16	262.60	3.02%	\$1,335.18
Feb-17	271.63	3.44%	\$1,381.07
Feb-18	281.31	3.56%	\$1,430.30
Feb-19	291.23	3.53%	\$1,480.73
Feb-20	299.69	2.91%	\$1,523.76
Feb-21	304.39	2.00%	\$1,554.24
Feb-22	320.20	5.19%	\$1,634.96
Feb-23	337.17	5.30%	\$1,721.65
Feb-24	345.15	2.37%	\$1,762.39
Feb-25	354.43	2.69%	\$1,809.78
Feb-26	363.21	2.48%	\$1,854.61

Please Note: There are parks and landscaping located in the interior sections of this Zone, which are currently owned and maintained by a Homeowners Association. However, the maximum assessment rate, when established, included these interior sections as being maintained and operated by LL-2. Therefore, if the Homeowner's Association fails to maintain these interior sections to County standards, the County may take over maintenance of these areas and increase the assessment to it's maximum allowable rate.

Special Districts Budget Worksheet

Entity: LL2 Zone 70 / Fund 2885 (INTERVENING PROPERTIES - DANVILLE AREA)

Maximum assessment is: \$571.09 / EDU
Fiscal Year 2026-27 Assessments @ \$200.00 / EDU
426.00 EDUs
379 Parcels

Method of apportionment located on page 34

	Fiscal Year 2025-26 6 month actuals/ 6 month projections	Fiscal Year 2026-27 Proposed Budget
Fund Balance as of June 30	\$217,133.54	\$240,999.68
Revenues:		
Taxes and assessments	\$85,200.00	\$85,200.00
Interfund Rev. Gov/Gov	\$0.00	\$0.00
Earnings on Investment	\$0.00	\$0.00
Annual Revenue	\$85,200.00	\$85,200.00
Total Revenue Available	\$302,333.54	\$326,199.68
Expenditures:		
Office Expense	\$0.00	\$0.00
Publications & Legal Notices	\$0.00	\$0.00
Interest on Notes & Warrants	\$0.00	\$0.00
Tax & Assessment Fees	(\$572.15)	(\$572.15)
Interfund Exp	\$0.00	\$0.00
Utilities - Water & Electricity	(\$24,130.84)	(\$25,000.00)
Other Special Departmental	\$0.00	\$0.00
Grounds Maintenance - (out of house, contractor)	(\$1,530.00)	\$0.00
Grounds Maintenance - (in house)	(\$29,671.25)	(\$47,000.00)
Professional Services (Non-County Staff)	(\$1,543.90)	(\$1,550.00)
Professional Services (County Staff)	(\$3,885.72)	(\$7,000.00)
Vandalism/Incidentals	\$0.00	\$0.00
Total Expenditures	(\$61,333.86)	(\$81,122.15)
Capital Improvement Projects and Reserves:		
Capital Improvements	(\$210,332.75)	(\$204,516.45)
Operating Reserves (up to 50% of Expenditures)	(\$30,666.93)	(\$40,561.08)
Total Capital Improvement and Reserves	(\$240,999.68)	(\$245,077.53)
Available Surplus for Ensuing Year	\$0.00	\$0.00

Maintenance Strategy: Tree assessment completed in FY 2024-25. Tree maintenance anticipated to begin in FY 2026-27.
Next assessment anticipated for FY 2029-30.

CPI Info. Date	Actual CPI	Increase	Maximum Rate
Jun-05	201.20		\$315.00
Feb-14	248.62	2.45%	\$389.25
Feb-15	254.91	2.53%	\$399.11
Feb-16	262.60	3.02%	\$411.15
Feb-17	271.63	3.44%	\$425.28
Feb-18	281.31	3.56%	\$440.44
Feb-19	291.23	3.53%	\$455.97
Feb-20	299.69	2.91%	\$469.22
Feb-21	304.39	2.00%	\$478.60
Feb-22	320.20	5.19%	\$503.46
Feb-23	337.17	5.30%	\$530.16
Feb-24	345.15	2.37%	\$542.70
Feb-25	354.43	2.69%	\$557.29
Feb-26	363.21	2.48%	\$571.09

Please Note: There are parks and landscaping located in the interior sections of this Zone which are planned to be owned and maintained by a Homeowners Association and therefore the maximum assessment rate did not include these areas of maintenance and they are not the responsibility of LL-2.

Special Districts Budget Worksheet

Entity: LL2 Zone 71 / Fund 2886 (DIABLO VISTA BALLFIELDS - DANVILLE AREA)

Maximum assessment is: \$144.43 / EDU
Fiscal Year 2026-27 Assessments @ \$144.43 / EDU
1,137.50 EDUs
1,059 Parcels

Method of apportionment located on page 34

	Fiscal Year 2025-26 6 month actuals/ 6 month projections	Fiscal Year 2026-27 Proposed Budget
Fund Balance as of June 30	\$53,276.26	\$54,250.74
Revenues:		
Taxes and assessments	\$160,319.24	\$164,278.54
Interfund Rev. Gov/Gov	\$0.00	\$0.00
Earnings on Investment	\$0.00	\$0.00
Annual Revenue	\$160,319.24	\$164,278.54
Total Revenue Available	\$213,595.50	\$218,529.28
Expenditures:		
Office Expense	\$0.00	\$0.00
Publications & Legal Notices	\$0.00	\$0.00
Interest on Notes & Warrants	\$0.00	\$0.00
Tax & Assessment Fees	(\$1,150.15)	(\$1,150.15)
Interfund Exp	\$0.00	\$0.00
Contribution to SRVUSD	(\$150,289.48)	(154,046.72)
Utilities - Water & Electricity	\$0.00	\$0.00
Other Special Departmental	\$0.00	\$0.00
Grounds Maintenance - (out of house, contractor)	\$0.00	\$0.00
Grounds Maintenance - (in house)	\$0.00	\$0.00
Professional Services (Non-County Staff)	(\$2,905.13)	(\$3,000.00)
Professional Services (County Staff)	(\$5,000.00)	(\$5,000.00)
Vandalism/Incidentals	\$0.00	\$0.00
Total Expenditures	(\$159,344.76)	(\$163,196.87)
Capital Improvement Projects and Reserves:		
Capital Improvements	\$0.00	\$0.00
Operating Reserves (up to 50% of Expenditures)	(\$54,250.74)	(\$55,332.41)
Total Capital Improvement and Reserves	(\$54,250.74)	(\$55,332.41)
Available Surplus for Ensuing Year	\$0.00	\$0.00

Maintenance Strategy: Maintained by San Ramon Unified School District.

CPI

Info. Date	Actual CPI	Increase	Maximum Rate
Jun-05	201.20		\$80.00
Feb-14	248.62	2.45%	\$98.86
Feb-15	254.91	2.53%	\$101.36
Feb-16	262.60	3.02%	\$104.42
Feb-17	271.63	3.44%	\$108.01
Feb-18	281.31	3.56%	\$111.86
Feb-19	291.23	3.53%	\$115.80
Feb-20	299.69	2.91%	\$119.17
Feb-21	304.39	1.57%	\$121.04
Feb-22	320.20	5.19%	\$127.33
Feb-23	337.17	5.30%	\$134.08
Feb-24	345.15	2.37%	\$137.25
Feb-25	354.43	2.69%	\$140.94
Feb-26	363.21	2.48%	\$144.43

Please Note: Per the December 15, 2009 Joint Exercise Powers Agreement between the Town of Danville, San Ramon Valley Unified School District (SRVUSD) and Contra Costa County, SRVUSD is responsible for the maintenance of this area. Per the January 27, 2004 Settlement Agreement, all revenue (with the exception of Administration Costs) will be transferred to the entity responsible for the actual maintenance of the Ballfields.

Special Districts Budget Worksheet

Entity: LL2 Zone 74 / Fund 2875 (BELLA FLORA - NORTH RICHMOND AREA)

Maximum assessment is: \$959.46 / EDU
Fiscal Year 2026-27 Assessments @ \$340.00 / EDU
176.68 EDUs
175 Parcels

Method of apportionment located on page 35

	Fiscal Year 2025-26 6 month actuals/ 6 month projections	Fiscal Year 2026-27 Proposed Budget
Fund Balance as of June 30	\$302,311.76	\$319,246.17
Revenues:		
Taxes and assessments	\$60,069.50	\$60,069.50
Interfund Rev. Gov/Gov	\$0.00	\$0.00
Earnings on Investment	\$1,641.28	\$3,000.00
Annual Revenue	\$61,710.78	\$63,069.50
Total Revenue Available	\$364,022.54	\$382,315.67
Expenditures:		
Office Expense	\$0.00	\$0.00
Publications & Legal Notices	\$0.00	\$0.00
Interest on Notes & Warrants	\$0.00	\$0.00
Tax & Assessment Fees	(\$398.75)	(\$398.75)
Interfund Exp	(\$11.00)	(\$15.00)
Utilities - Water & Electricity	(\$9,501.95)	(\$9,000.00)
Other Special Departmental	(\$264.00)	\$0.00
Grounds Maintenance - (out of house, contractor)	\$0.00	\$0.00
Grounds Maintenance - (in house)	(\$28,734.66)	(\$35,000.00)
Professional Services (Non-County Staff)	(\$1,088.51)	(\$1,082.69)
Professional Services (County Staff)	(\$4,777.50)	(\$11,000.00)
Playground Inspection	\$0.00	\$0.00
Vandalism/Incidentals	\$0.00	\$0.00
Total Expenditures	(\$44,776.37)	(\$56,496.44)
Capital Improvement Projects and Reserves:		
Capital Improvements	(\$296,857.98)	(\$297,571.00)
Operating Reserves (up to 50% of Expenditures)	(\$22,388.19)	(\$28,248.22)
Total Capital Improvement and Reserves	(\$319,246.17)	(\$325,819.22)
Available Surplus for Ensuing Year	\$0.00	\$0.00

Maintenance Strategy: Turf, playground and irrigation inspections at Martin Drive and Spears Circle Park, landscape improvements. Next assessment anticipated for FY 2029-30. PIP conditioning anticipated for FY 2026-27.

CPI Info. Date	Actual CPI	Increase	Maximum Rate	
Jun-06	209.10		\$550.00	
Feb-14	248.62	2.45%	\$653.95	
Feb-15	254.91	2.53%	\$670.51	
Feb-16	262.60	3.02%	\$690.74	
Feb-17	271.63	3.44%	\$714.48	
Feb-18	281.31	3.56%	\$739.95	
Feb-19	291.23	3.53%	\$766.04	
Feb-20	299.69	2.91%	\$788.30	
Feb-21	304.39	2.00%	\$804.07	
Feb-22	320.20	5.19%	\$845.83	
Feb-23	337.17	5.30%	\$890.68	
Feb-24	345.15	2.37%	\$911.75	
Feb-25	354.43	2.69%	\$936.27	
Feb-26	363.21	2.48%	\$959.46	

Land Use Type	No. of Parcels	EDU Rate	Fiscal Year 26-27 No. of EDU's	
Non-Residential (VSFR)	2	3.00	3.68	
SFR - Sub 9293 (old 8938)	95	1.00	0.00	annex Fiscal Year 07-08
Townhomes - Sub 9293 (old 8938)	120	0.75	0.00	annex Fiscal Year 07-08
Condominiums - Sub 9293 (old 8938)	140	0.75	0.00	annex Fiscal Year 07-08
SFR - Sub 8755	173	1.00	173.00	existing
	530		176.68	

Please Note: There are parks and landscaping located in the interior of Subdivision 8938 which are planned to be owned and maintained by a Homeowners Association and therefore the maximum assessment rate did not include these areas of maintenance and they are not the responsibility of LL-2.

Special Districts Budget Worksheet

Entity: LL2 Zone 75 / Fund 2889 (BELMONT TERRACE - PACHECO AREA)

Maximum assessment is: \$443.25 / EDU
Fiscal Year 2026-27 Assessments @ \$5.00 / EDU
164.75 EDUs
219 Parcels

Method of apportionment located on page 36

	Fiscal Year 2025-26 6 month actuals/ 6 month projections	Fiscal Year 2026-27 Proposed Budget
Fund Balance as of June 30	\$9,983.25	\$10,253.79
Revenues:		
Taxes and assessments	\$821.58	\$821.58
Interfund Rev. Gov/Gov	\$0.00	\$0.00
Earnings on Investment	\$0.00	\$0.00
Annual Revenue	\$821.58	\$821.58
Total Revenue Available	\$10,804.83	\$11,075.37
Expenditures:		
Office Expense	\$0.00	\$0.00
Publications & Legal Notices	\$0.00	\$0.00
Interest on Notes & Warrants	\$0.00	\$0.00
Tax & Assessment Fees	(\$436.15)	(\$436.15)
Interfund Exp	\$0.00	\$0.00
Utilities - Water & Electricity	\$0.00	\$0.00
Other Special Departmental	\$0.00	\$0.00
Grounds Maintenance - (out of house, contractor)	\$0.00	\$0.00
Grounds Maintenance - (in house)	\$0.00	\$0.00
Professional Services (Non-County Staff)	(\$14.89)	(\$15.00)
Professional Services (County Staff)	(\$100.00)	(\$200.00)
Vandalism/Incidentals	\$0.00	\$0.00
Total Expenditures:	(\$551.04)	(\$651.15)
Capital Improvement Projects and Reserves:		
Capital Improvements	(\$9,923.22)	(\$10,098.65)
Operating Reserves (up to 50% of Expenses)	(\$330.57)	(\$325.58)
Total Capital Improvement and Reserves:	(\$10,253.79)	(\$10,424.22)
Available Surplus for Ensuing Year	\$0.00	\$0.00

Maintenance Strategy: Maintained by HOA

CPI Info. Date	Actual CPI	Increase	Maximum Rate
Jun-06	209.10		\$254.11
Feb-14	248.62	2.45%	\$302.12
Feb-15	254.91	2.53%	\$309.77
Feb-16	262.60	3.02%	\$319.11
Feb-17	271.63	3.44%	\$330.08
Feb-18	281.31	3.56%	\$341.85
Feb-19	291.23	3.53%	\$353.90
Feb-20	299.69	2.91%	\$364.18
Feb-21	304.39	2.00%	\$371.46
Feb-22	320.20	5.19%	\$390.75
Feb-23	337.17	5.30%	\$411.47
Feb-24	345.15	2.37%	\$421.21
Feb-25	354.43	2.69%	\$432.54
Feb-26	363.21	2.48%	\$443.25

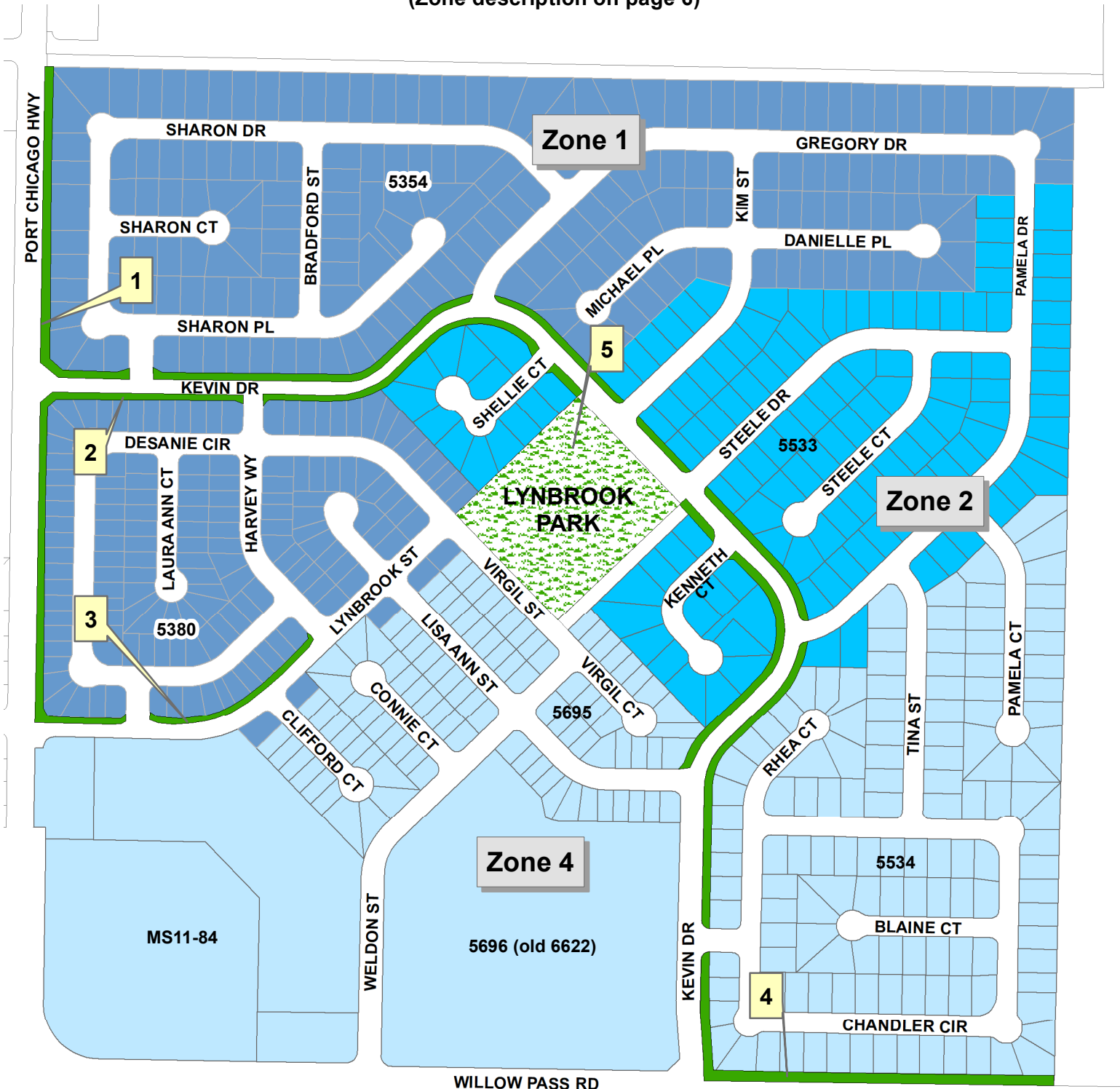
Subdivision-Landuse	Total Units	EDU Rate	Fiscal Year 26-27	
			No. of EDU's	
8984 Lots - Courtyard	128	0.75	96.00	existing
8967 Lots - Courtyard	89	0.75	66.75	annex Fiscal Year 07-08
SFR/Commercial	2	1.00	2.00	annex Fiscal Year 07-08
	219		164.75	

Please Note: There are parks and landscaping located in the interior of Subdivisions 8967 and 8984 which are planned to be owned and maintained by a Homeowners Association and therefore the maximum assessment rate did not include these areas of maintenance and they are not the responsibility of LL-2.

APPENDIX B
ASSESSMENT DIAGRAMS

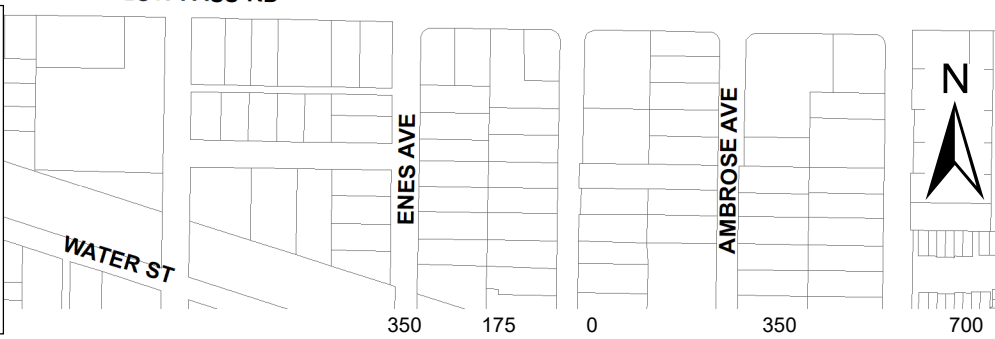
Assessment Diagram Contra Costa County LL-2 Zones 1, 2 and 4 Lynbrook Development - Bay Point

(Zone description on page 6)



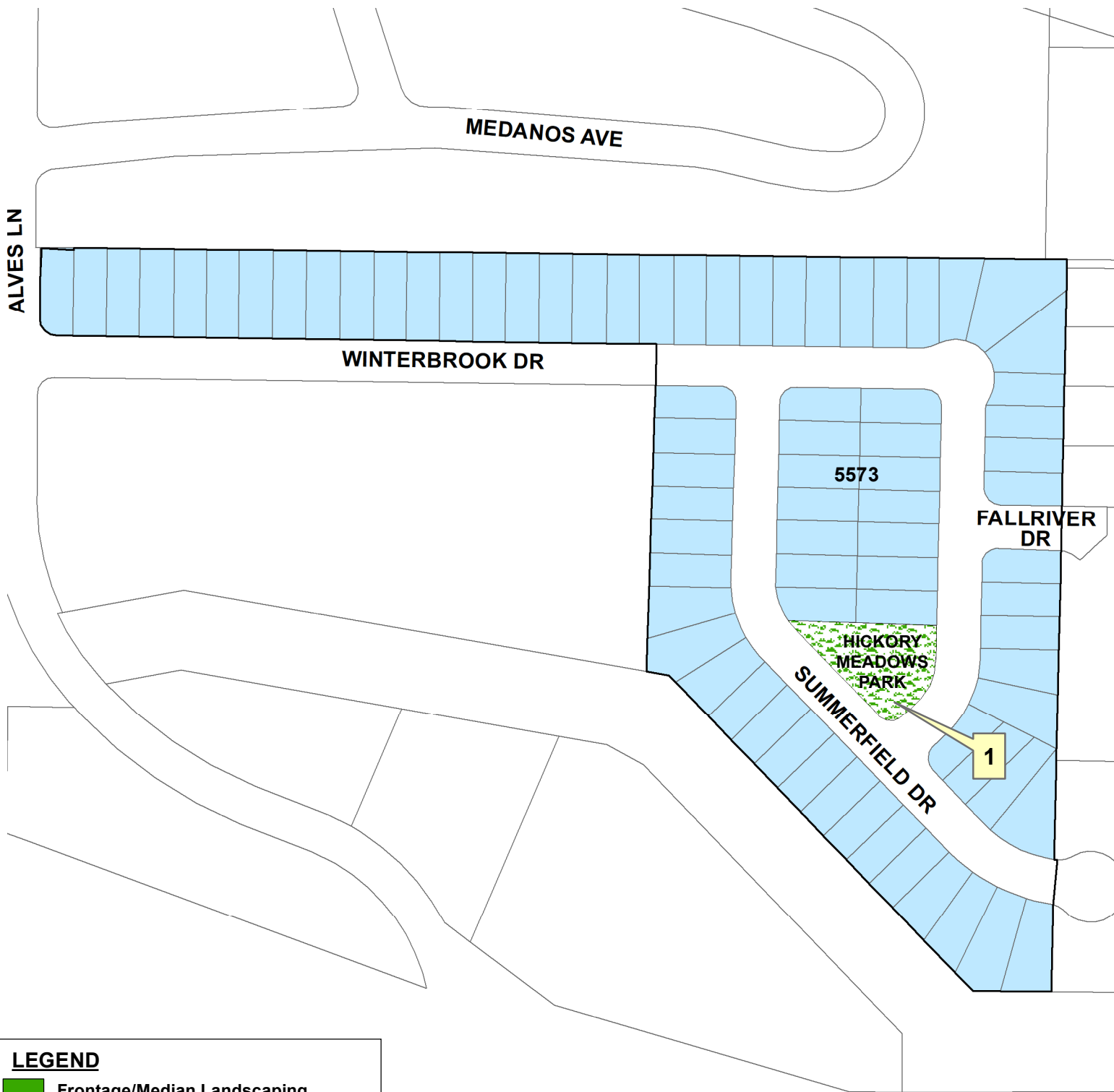
LEGEND

- Frontage/Median Landscaping
- Parks
- Open Space
- Trails
- Indicates Maintenance Area from Part A in Engineer's Report
- 5534 Subdivision Boundary and Number




Assessment Diagram Contra Costa County LL-2 Zone 3 Hickory Meadows - Bay Point

(Zone description on page 6)



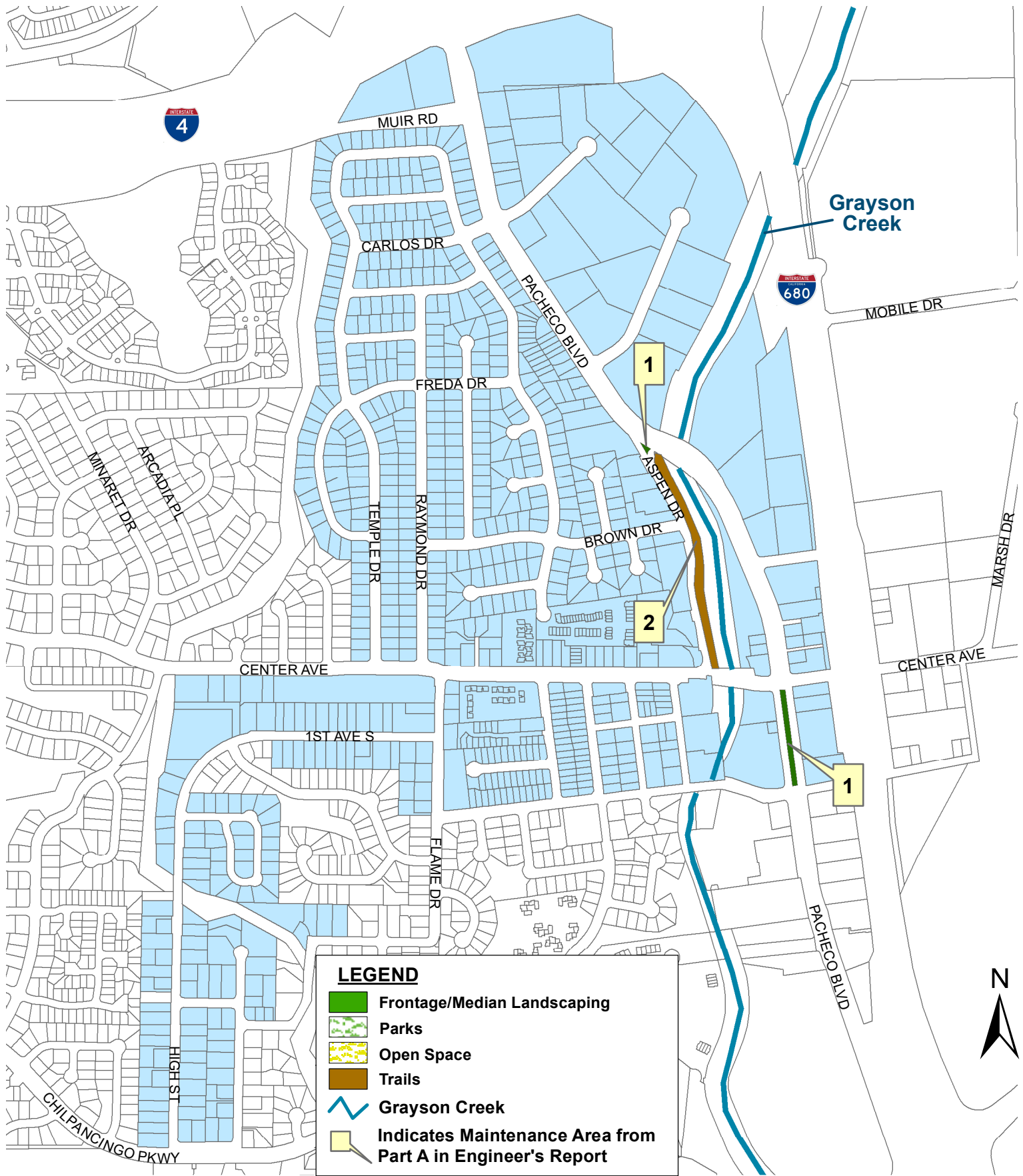
LEGEND

- Frontage/Median Landscaping
- Parks
- Open Space
- Trails
- Indicates Maintenance Area from Part A in Engineer's Report
- 5534 Subdivision Boundary and Number



Assessment Diagram Contra Costa County LL-2 Zone 5 Pacheco Beautification - Pacheco Area

(Zone description on page 6)



LEGEND

- Frontage/Median Landscaping
- Parks
- Open Space
- Trails
- Grayson Creek
- Indicates Maintenance Area from Part A in Engineer's Report



Assessment Diagram Contra Costa County LL-2 Zone 7 Pleasant Hill BART - Contra Costa Centre Area

(Zone description on page 6)



LEGEND

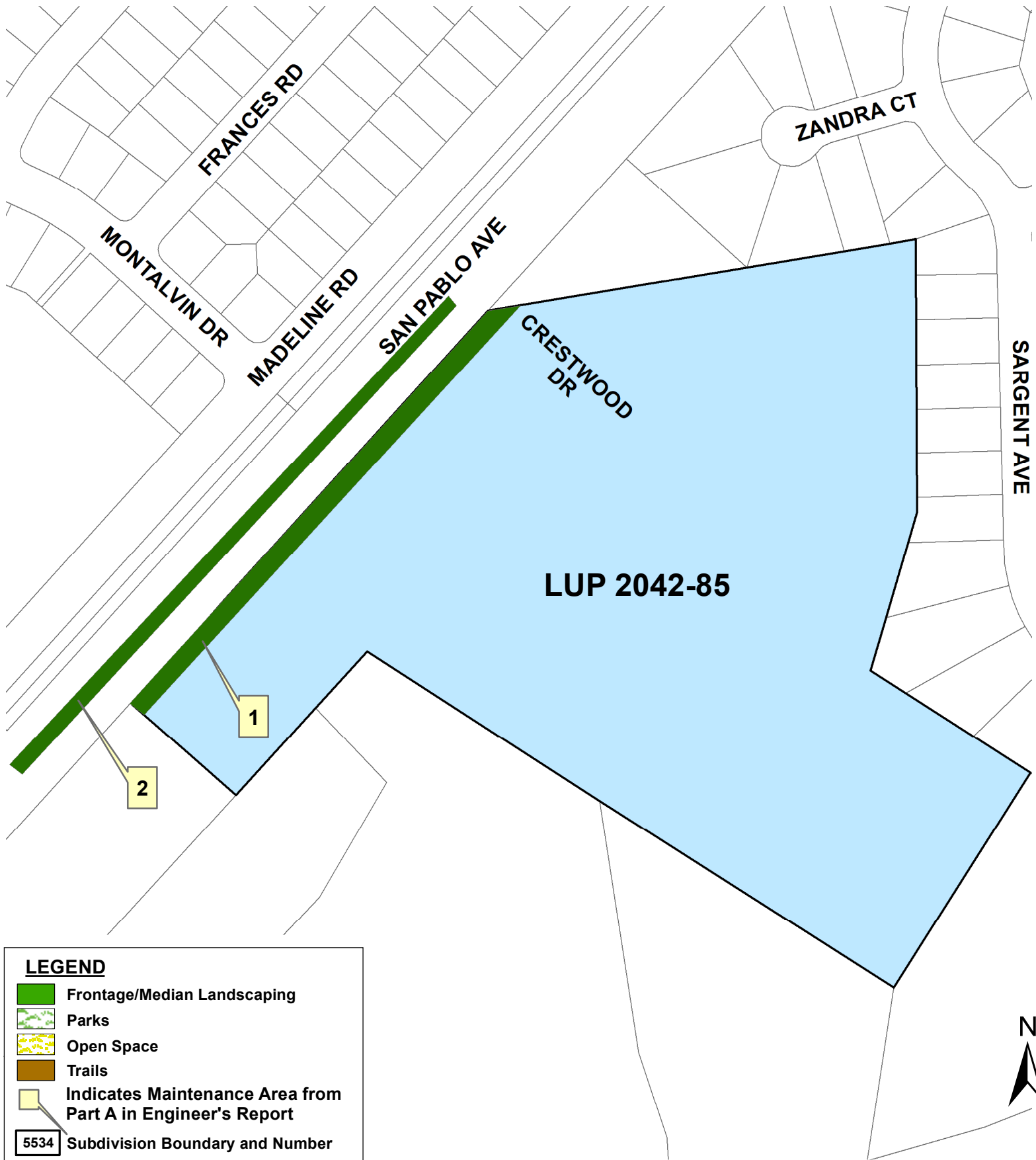
- Frontage/Median Landscaping
- Parks
- Open Space
- Trails
- Indicates Maintenance Area from Part A in Engineer's Report



Assessment Diagram Contra Costa County LL-2 Zone 10 Viewpointe - Bay Point Area (Zone description on page 7)



**Assessment Diagram
 Contra Costa County LL-2
 Zone 11
 Hilltop Commons - San Pablo Area
 (Zone description on page 7)**



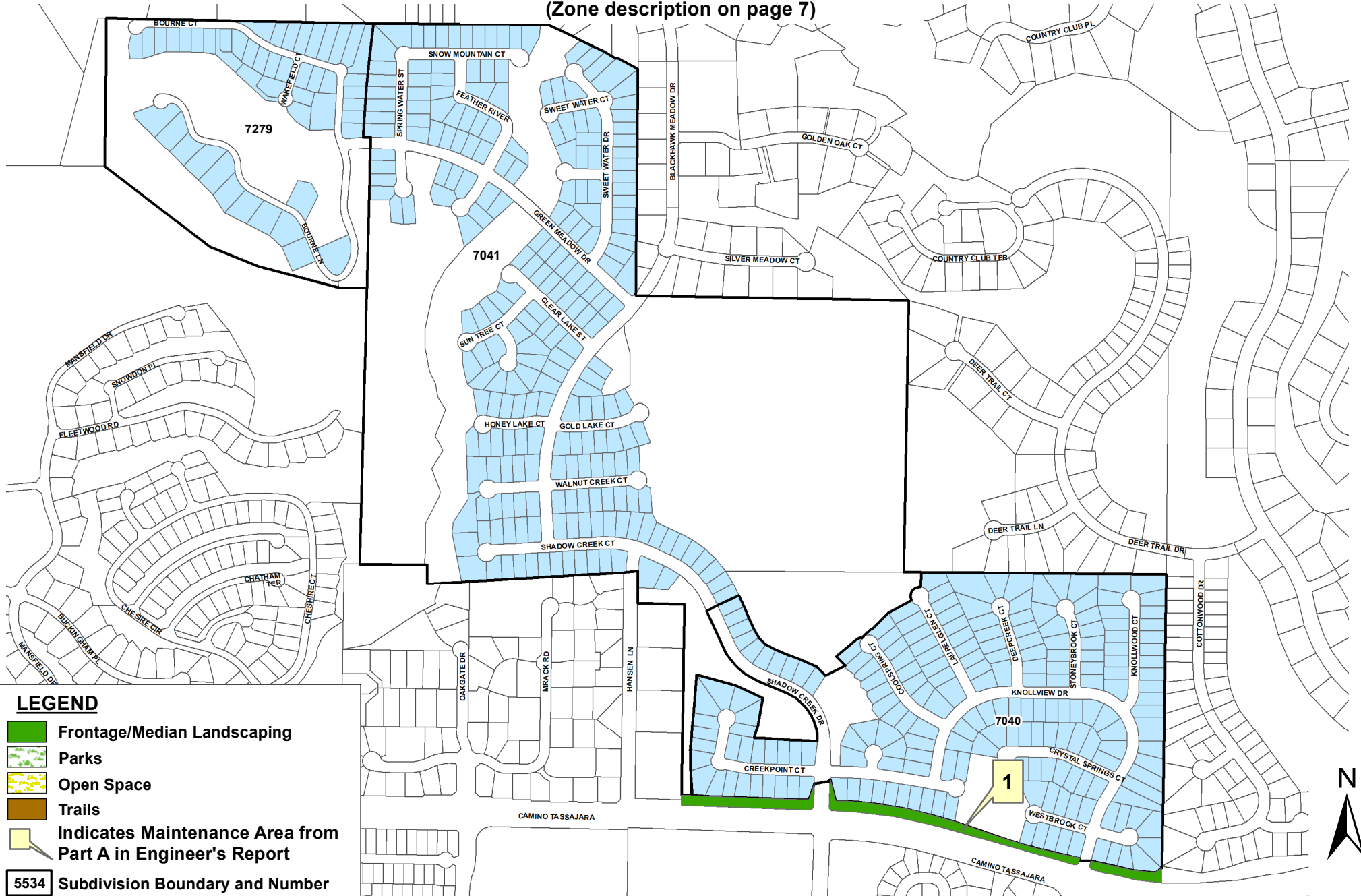
LEGEND

- Frontage/Median Landscaping
- Parks
- Open Space
- Trails
- Indicates Maintenance Area from Part A in Engineer's Report
- 5534 Subdivision Boundary and Number



Assessment Diagram Contra Costa County LL-2 Zone 17 Shadow Creek - Danville Area

(Zone description on page 7)



LEGEND

- Frontage/Median Landscaping
- Parks
- Open Space
- Trails
- Indicates Maintenance Area from Part A in Engineer's Report
- 5534 Subdivision Boundary and Number

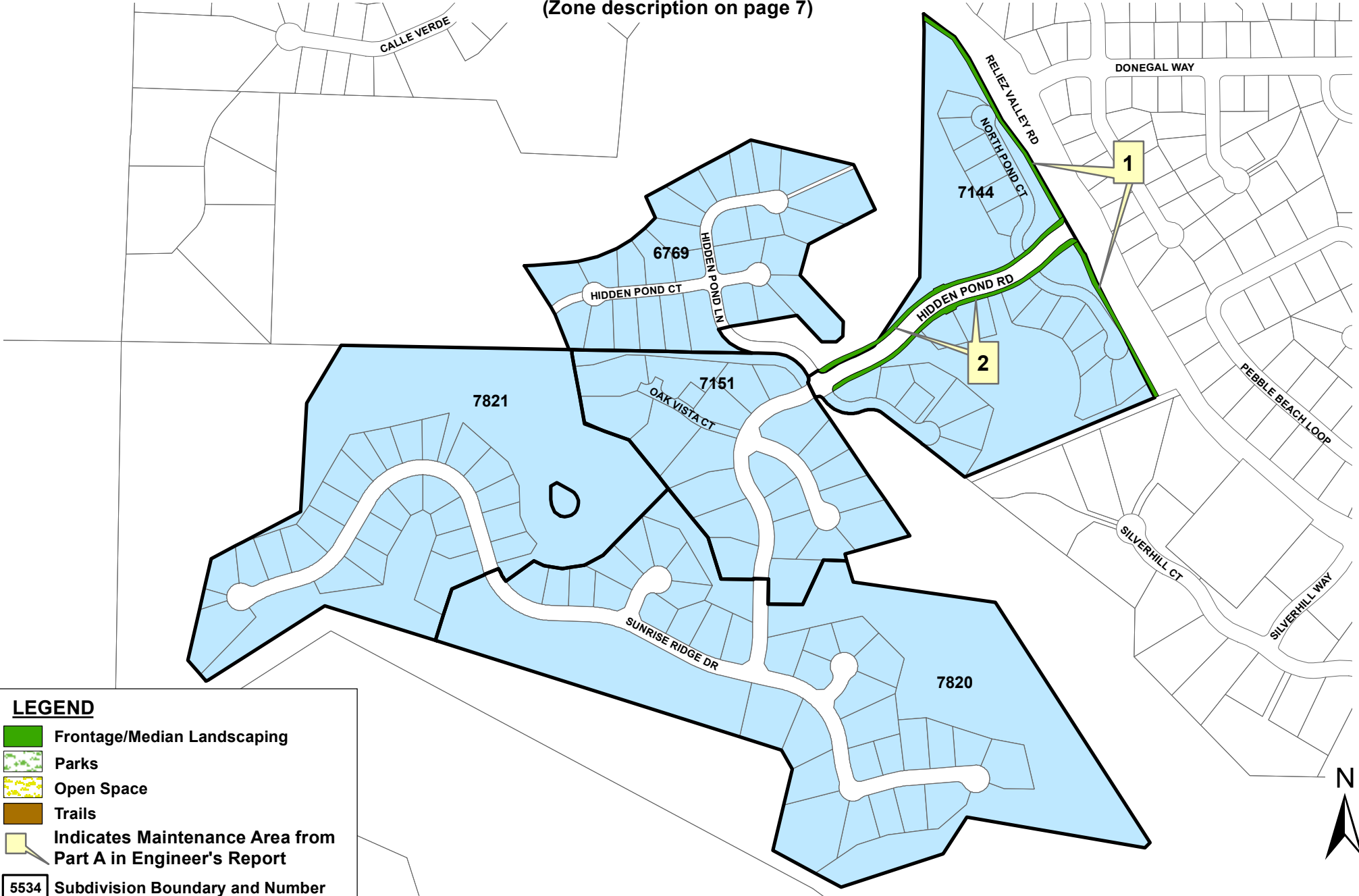


Assessment Diagram
Contra Costa County LL-2
Zone 18
Pacheco Manor - Pacheco Area
 (Zone description on page 7)



Assessment Diagram Contra Costa County LL-2 Zone 19 Hidden Pond – Reliez Valley/Martinez Area

(Zone description on page 7)

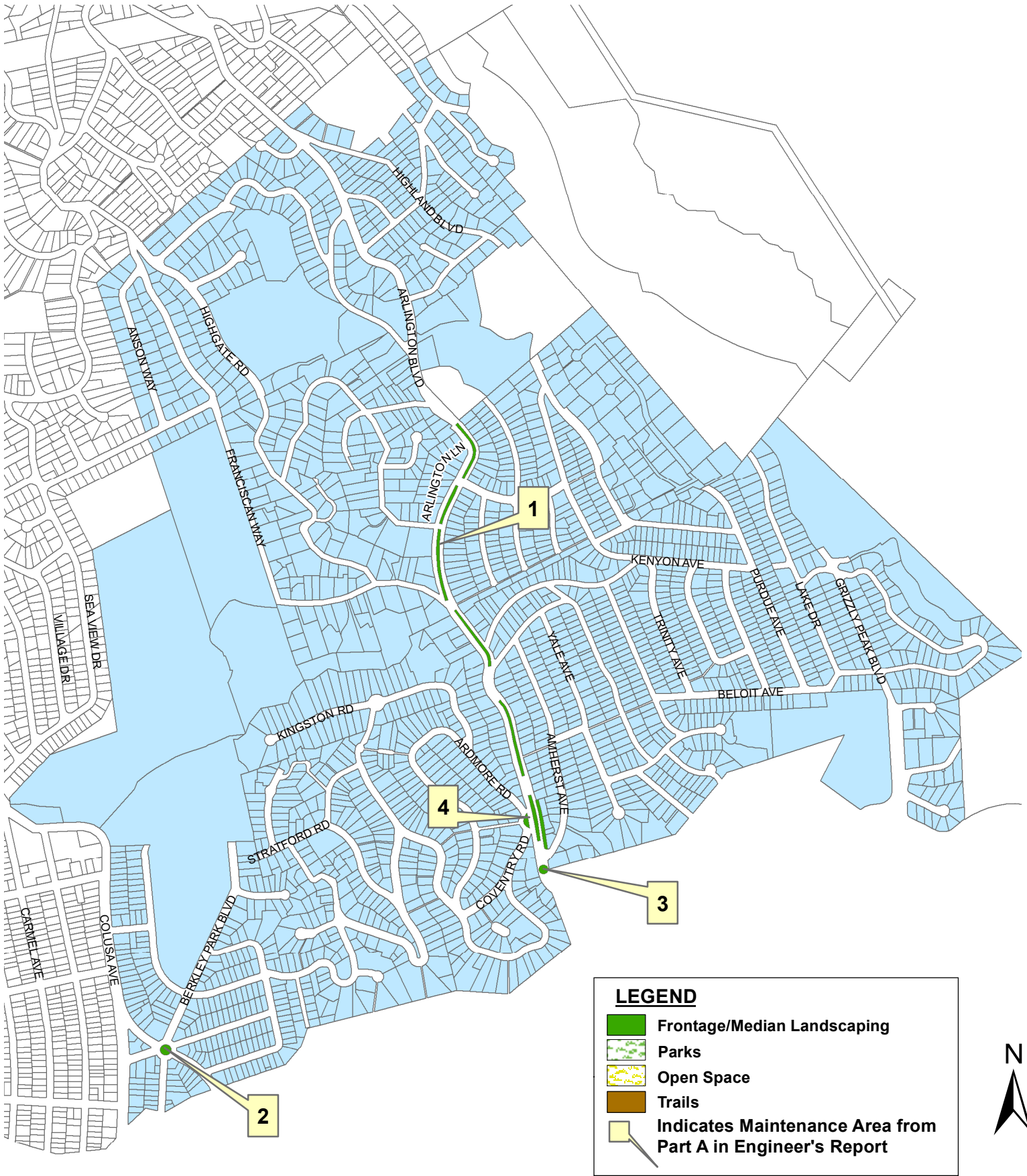


LEGEND

- Frontage/Median Landscaping
- Parks
- Open Space
- Trails
- Indicates Maintenance Area from Part A in Engineer's Report
- 5534 Subdivision Boundary and Number

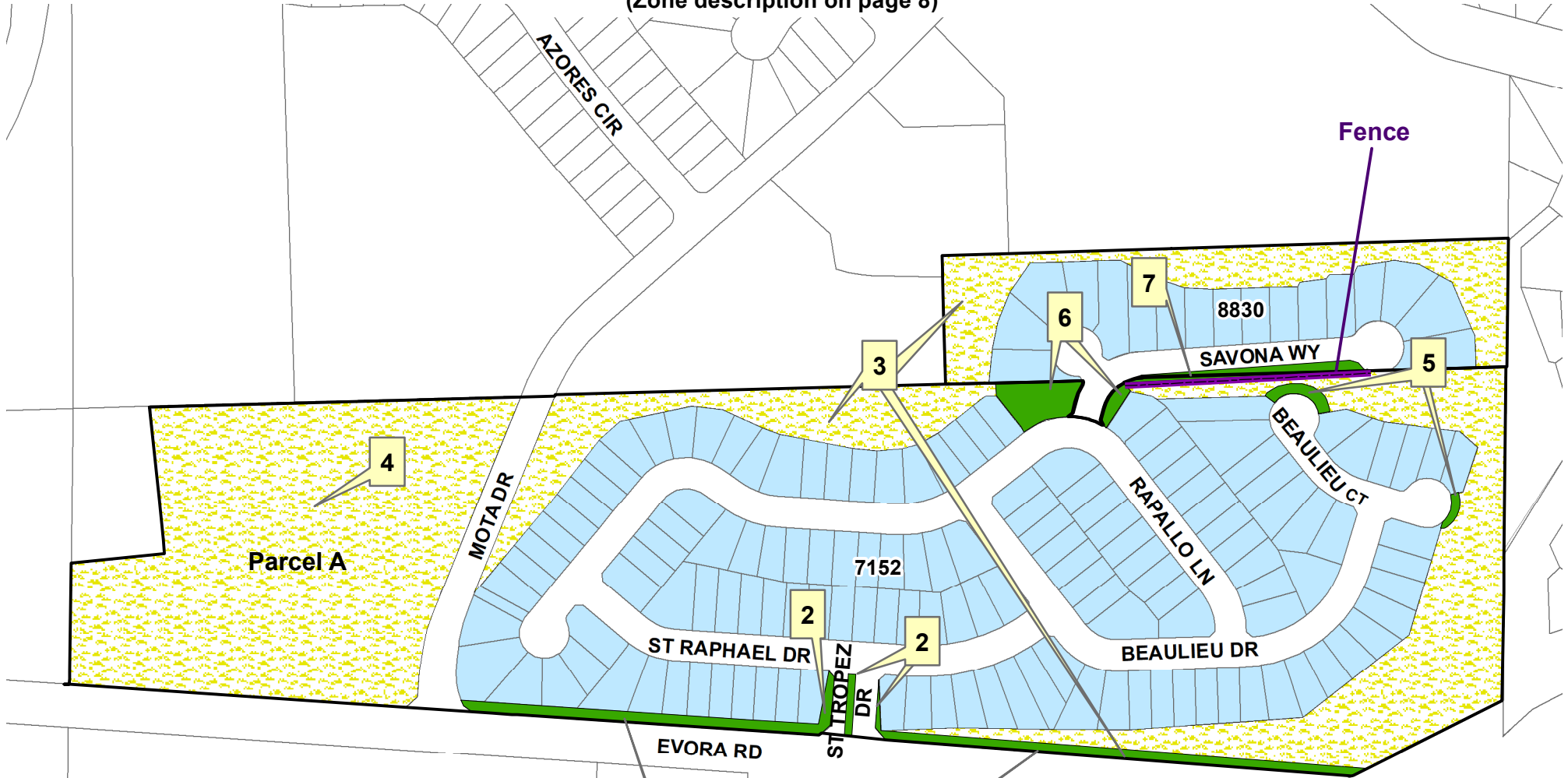


Assessment Diagram Contra Costa County LL-2 Zone 21 Kensington - Kensington Area (Zone description on page 8)



Assessment Diagram Contra Costa County LL-2 Zone 22 Seabreeze – Bay Point Area

(Zone description on page 8)



LEGEND

- Frontage/Median Landscaping
- Parks
- Open Space
- Trails
- Indicates Maintenance Area from Part A in Engineer's Report
- 5534 Subdivision Boundary and Number



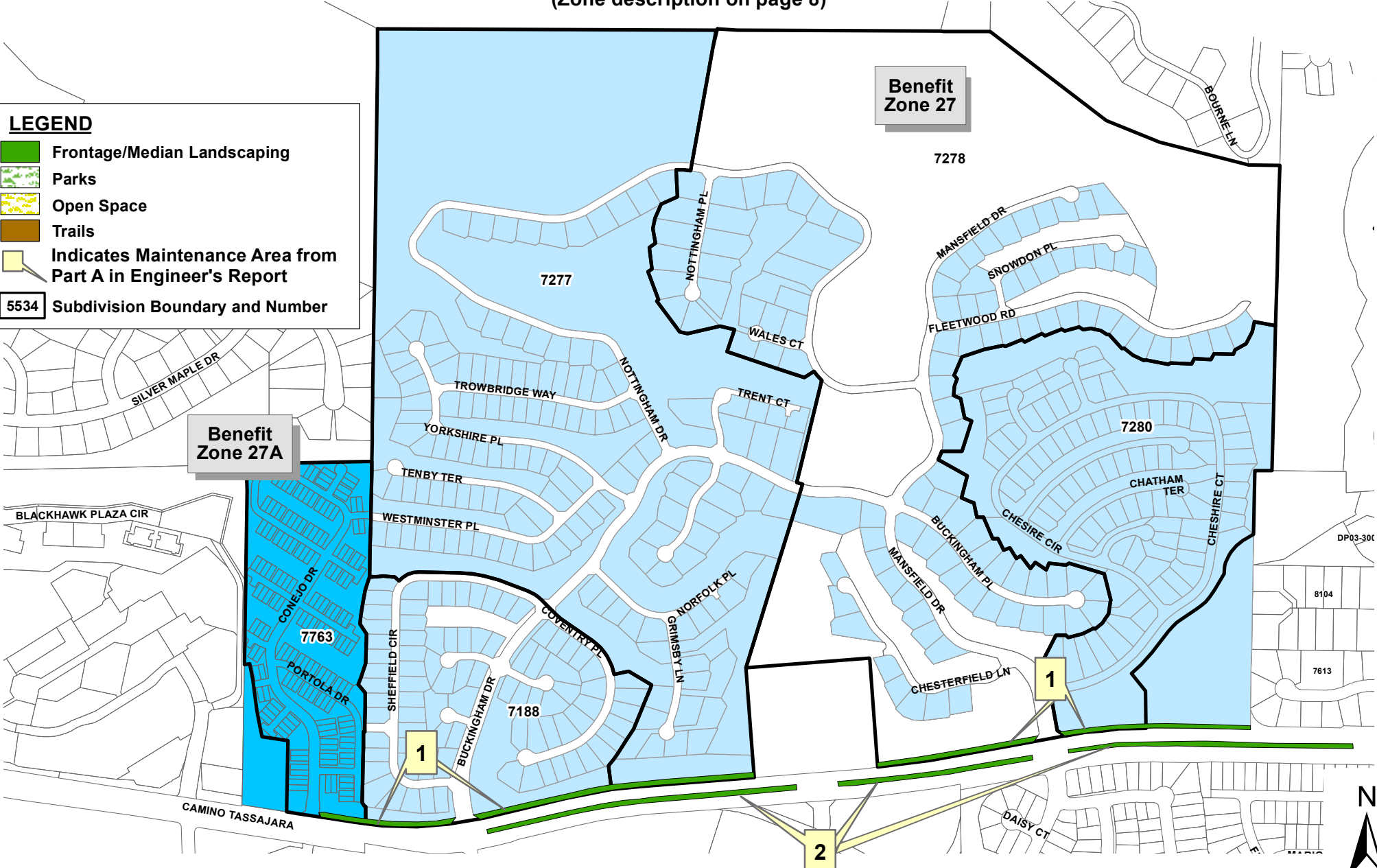
Assessment Diagram Contra Costa County LL-2 Zone 27

Bettencourt Ranch and Somerset- Danville Area

(Zone description on page 8)

LEGEND

- Frontage/Median Landscaping
- Parks
- Open Space
- Trails
- Indicates Maintenance Area from Part A in Engineer's Report
- 5534 Subdivision Boundary and Number

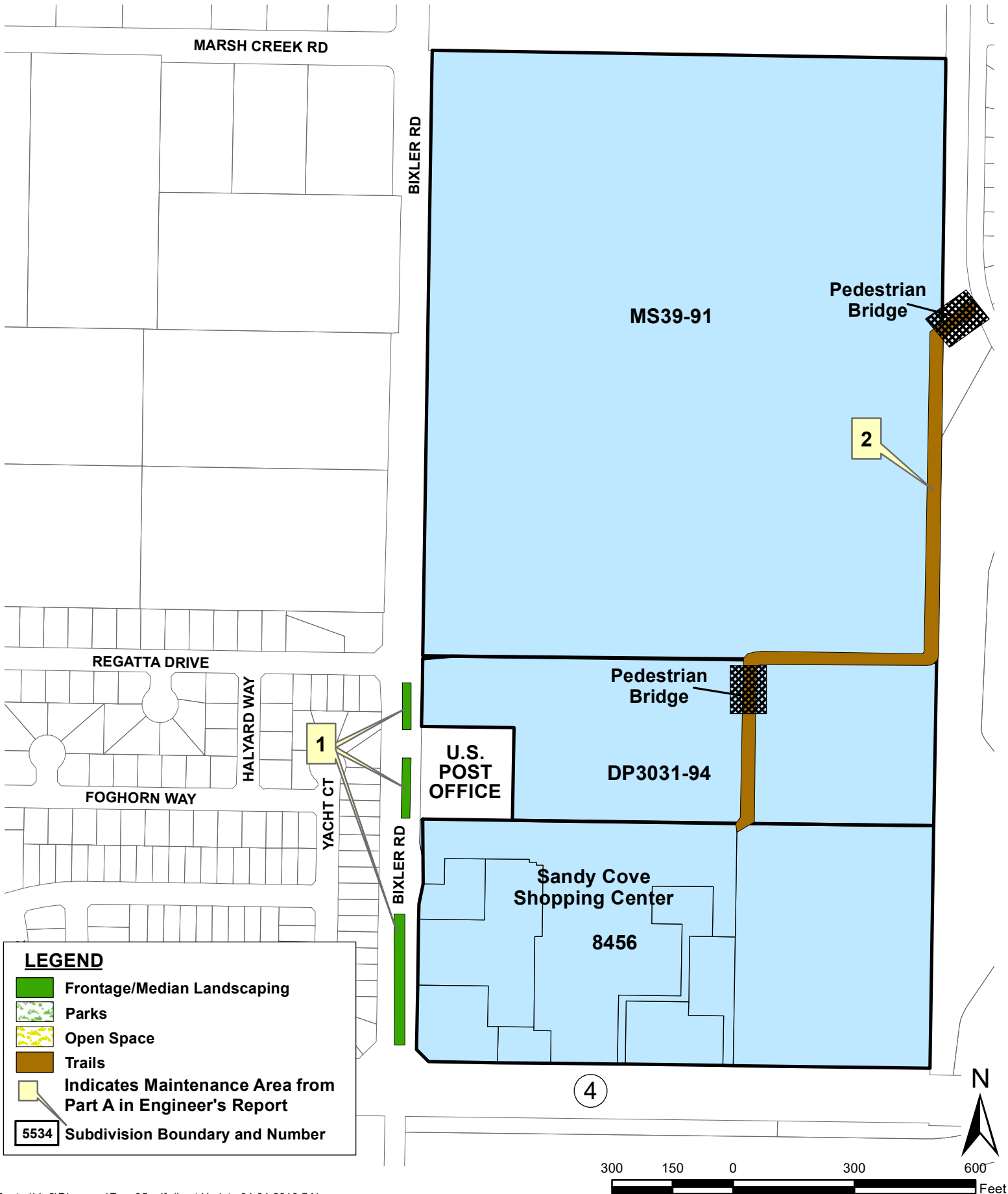


* Improvements include landscape between the sidewalk and the curb on Camino Tassajara & medians - slopes are HOA maintained

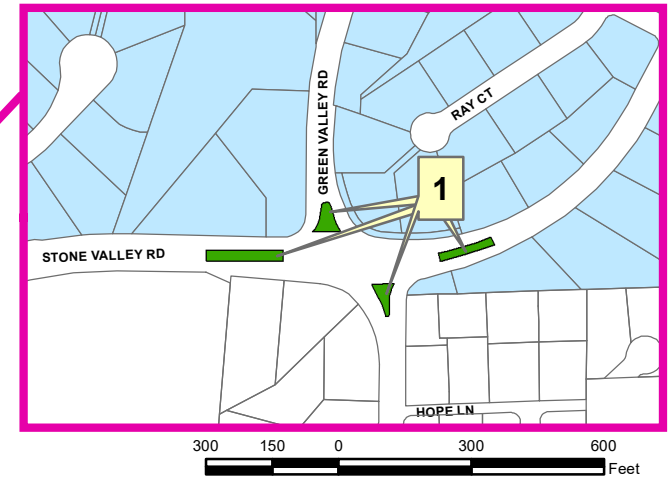
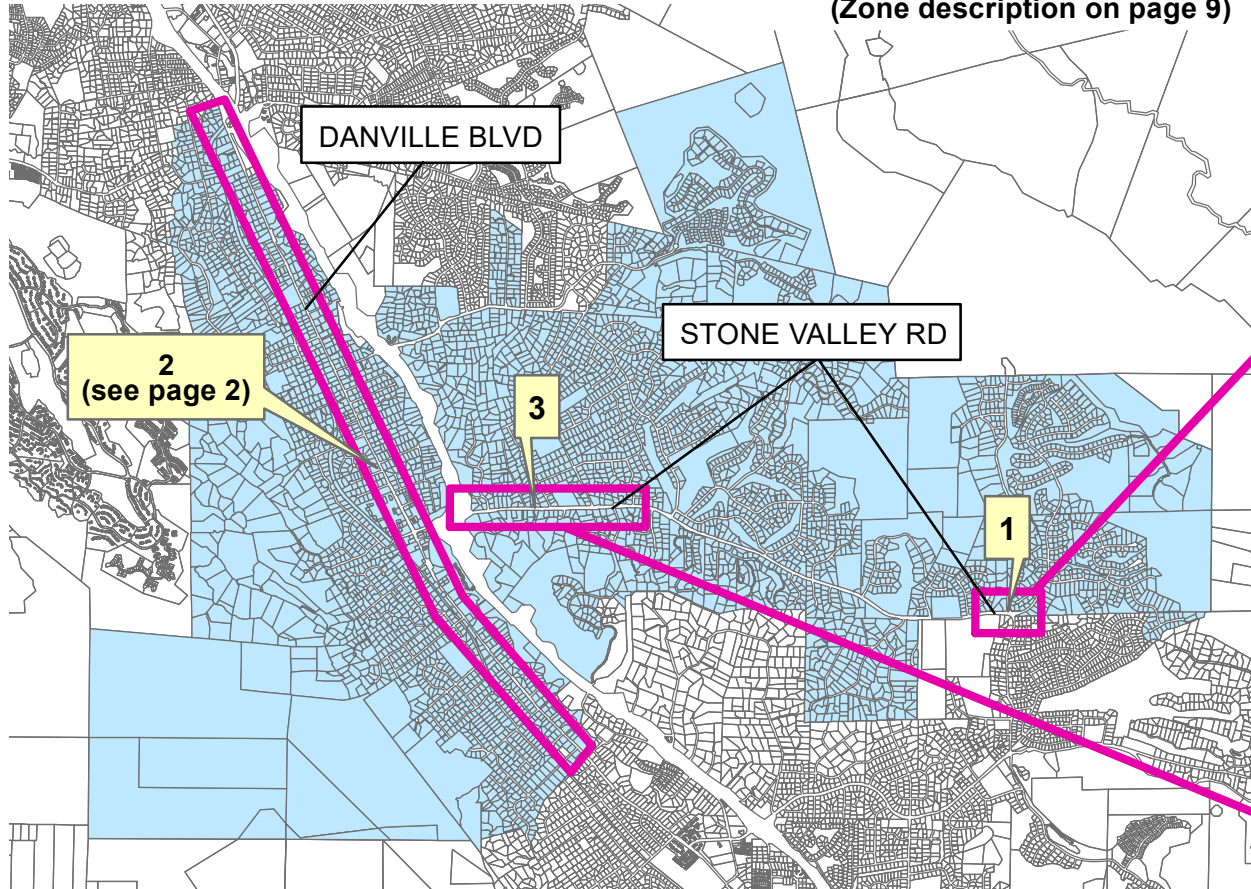
Assessment Diagram Contra Costa County LL-2 Zone 35

Sandy Cove Shopping Center – Discovery Bay Area

(Zone description on page 8)



Assessment Diagram Contra Costa County LL-2 Zone 36 Alamo Beautification - Alamo Area (Zone description on page 9)



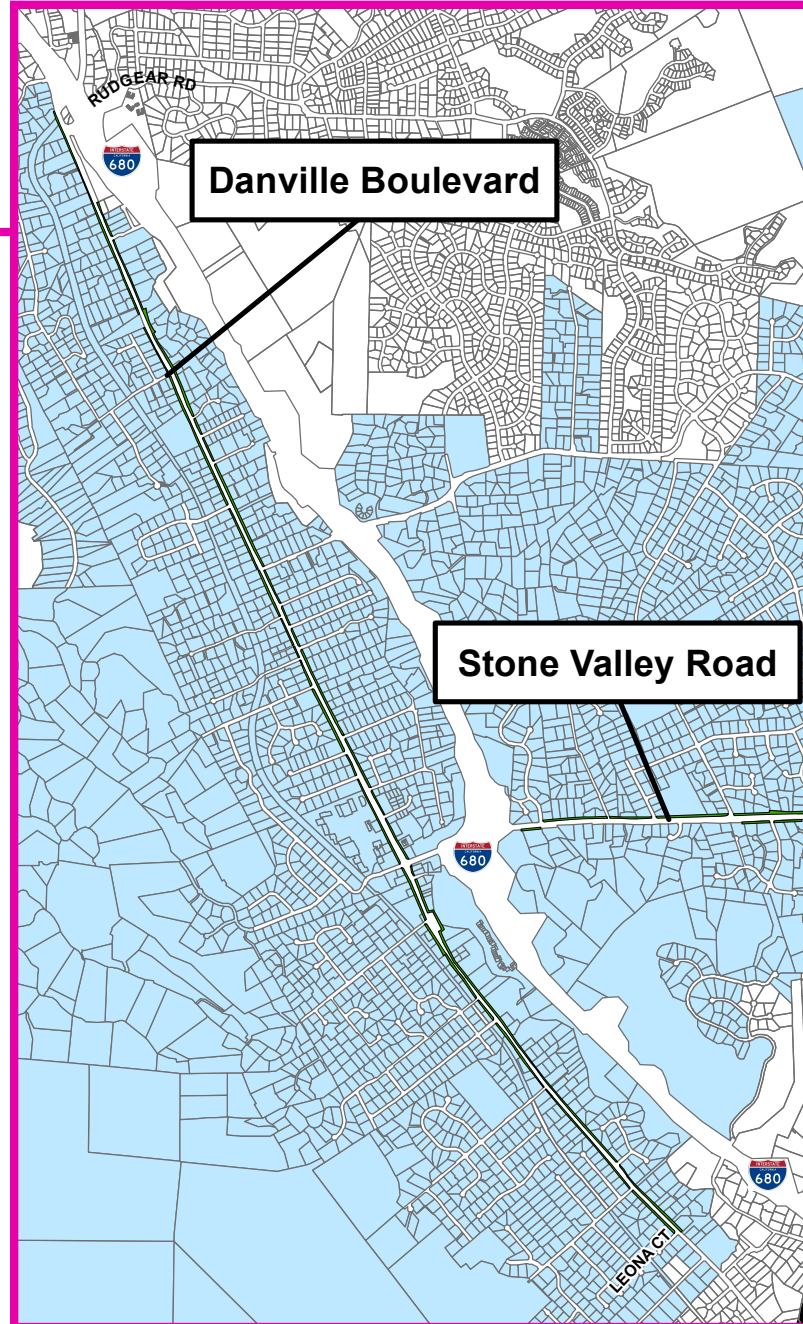
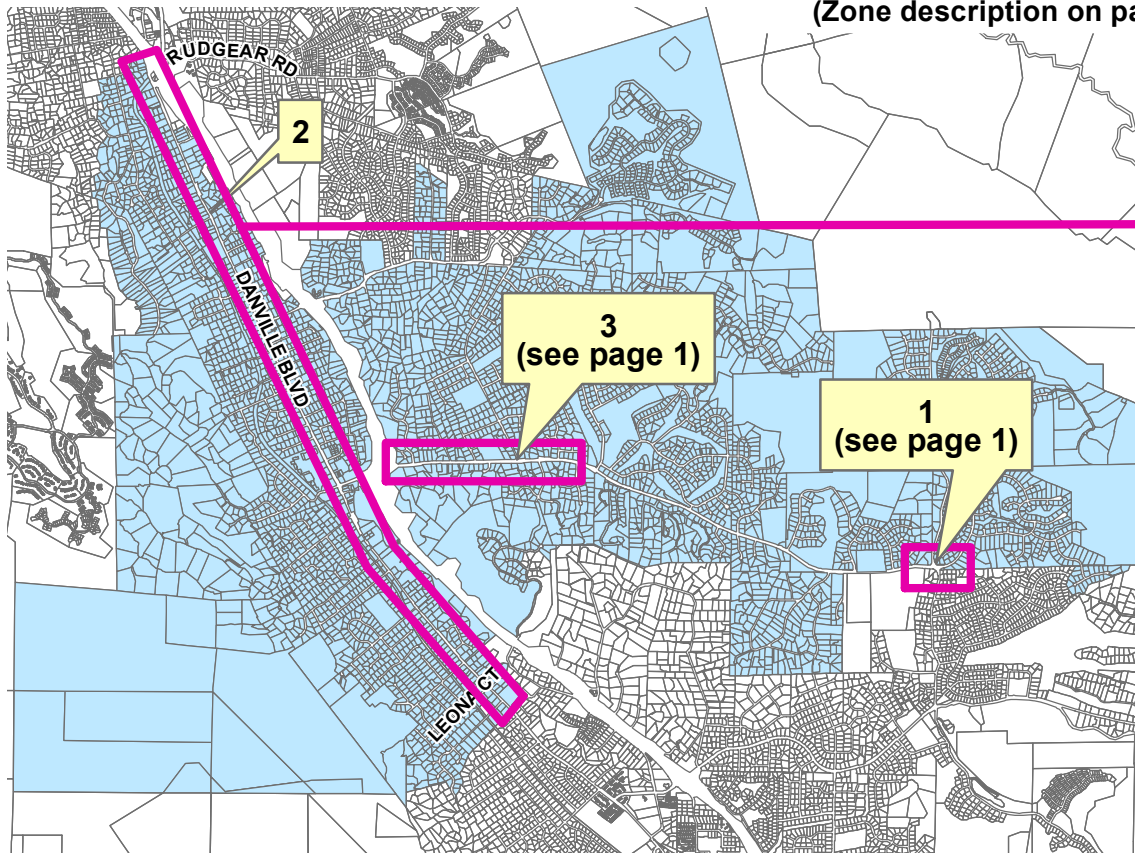
LEGEND

- Frontage/Median Landscaping
- Parks
- Open Space
- Trails
- Indicates Maintenance Area from Part A in Engineer's Report

CONTINUED ON NEXT PAGE

Assessment Diagram Contra Costa County LL-2 Zone 36 Alamo Beautification - Alamo Area

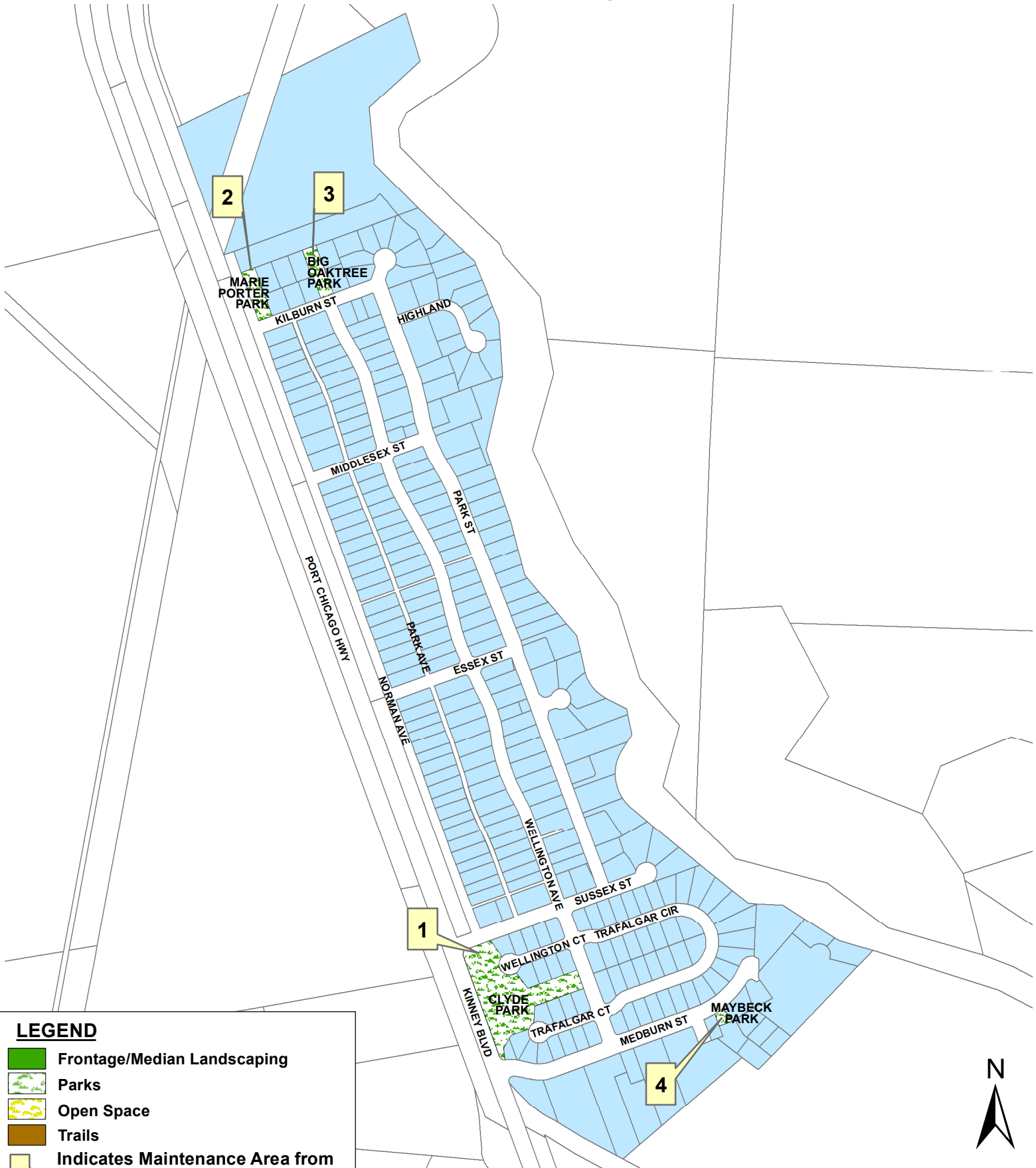
(Zone description on page 9)



LEGEND

- Frontage/Median Landscaping
- Parks
- Open Space
- Trails
- Indicates Maintenance Area from Part A in Engineer's Report

Assessment Diagram Contra Costa County LL-2 Zone 37 Clyde - Clyde Area (Zone description on page 9)

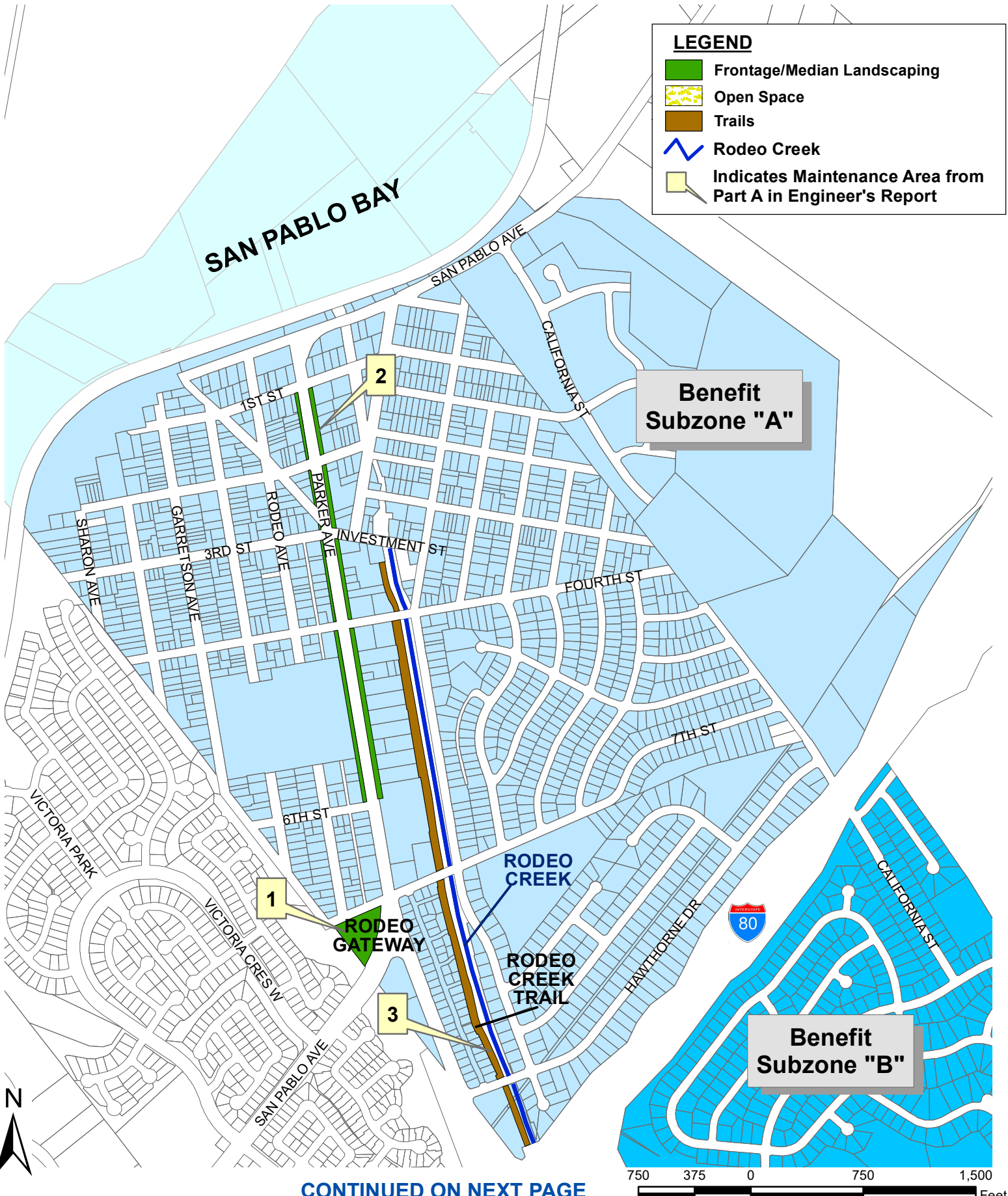


LEGEND

- Frontage/Median Landscaping
- Parks
- Open Space
- Trails
- Indicates Maintenance Area from Part A in Engineer's Report



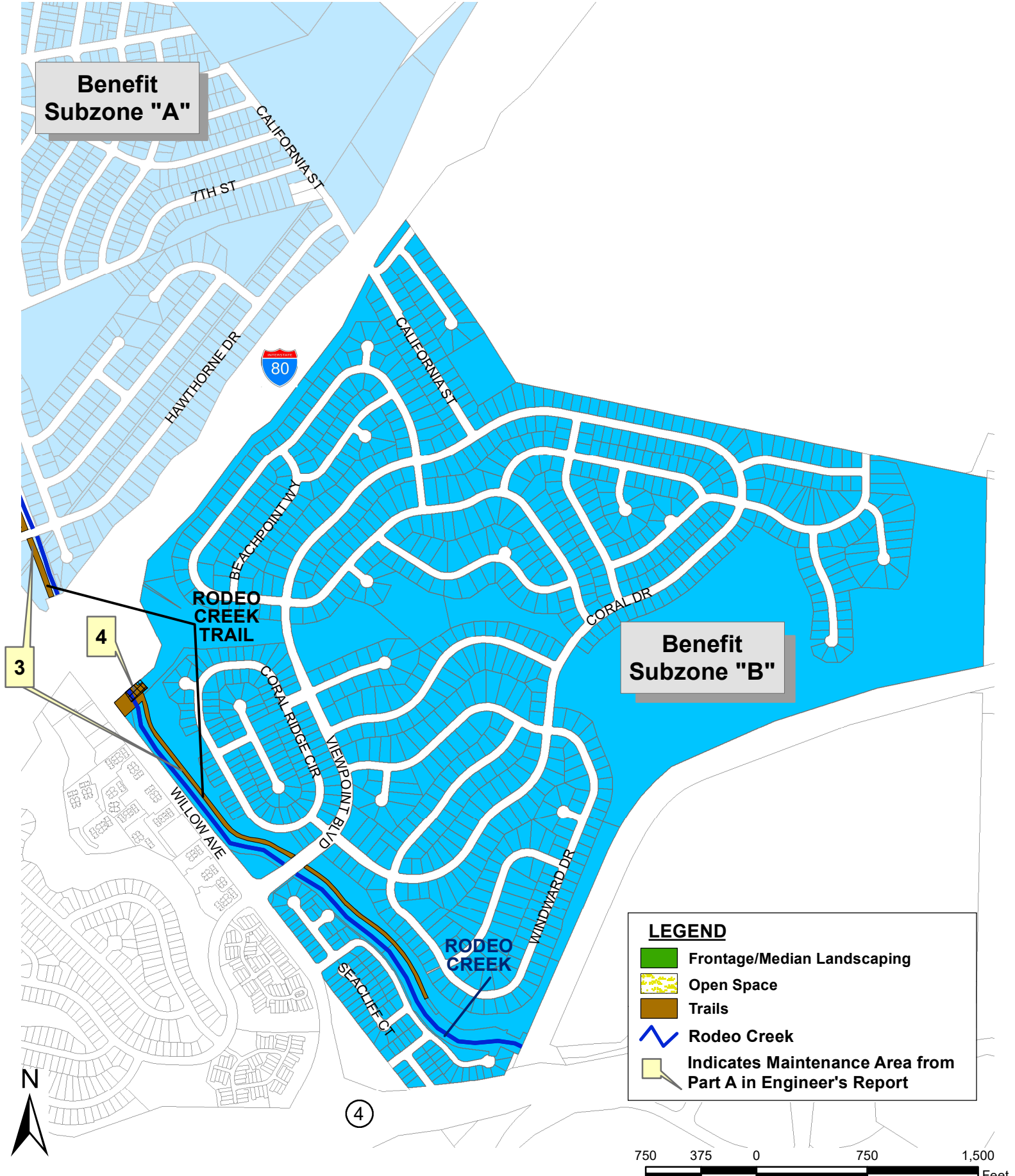
Assessment Diagram Contra Costa County LL-2 Zone 38 Rodeo - Rodeo Area (Zone description on page 9)



CONTINUED ON NEXT PAGE

Assessment Diagram Contra Costa County LL-2 Zone 38 Rodeo - Rodeo Area (Zone description on page 9)

SEE PREVIOUS PAGE



**Benefit
Subzone "A"**

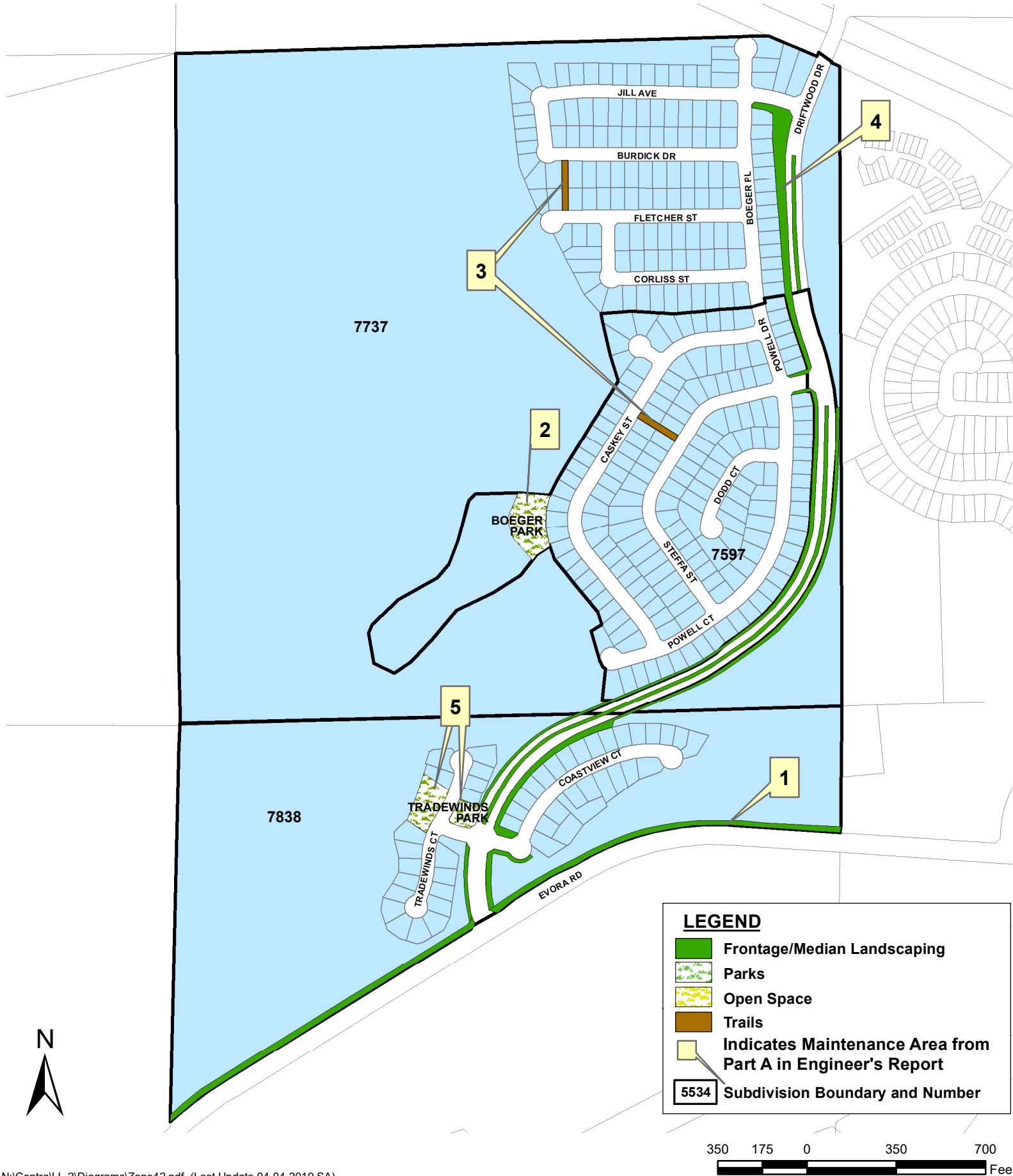
**Benefit
Subzone "B"**

LEGEND

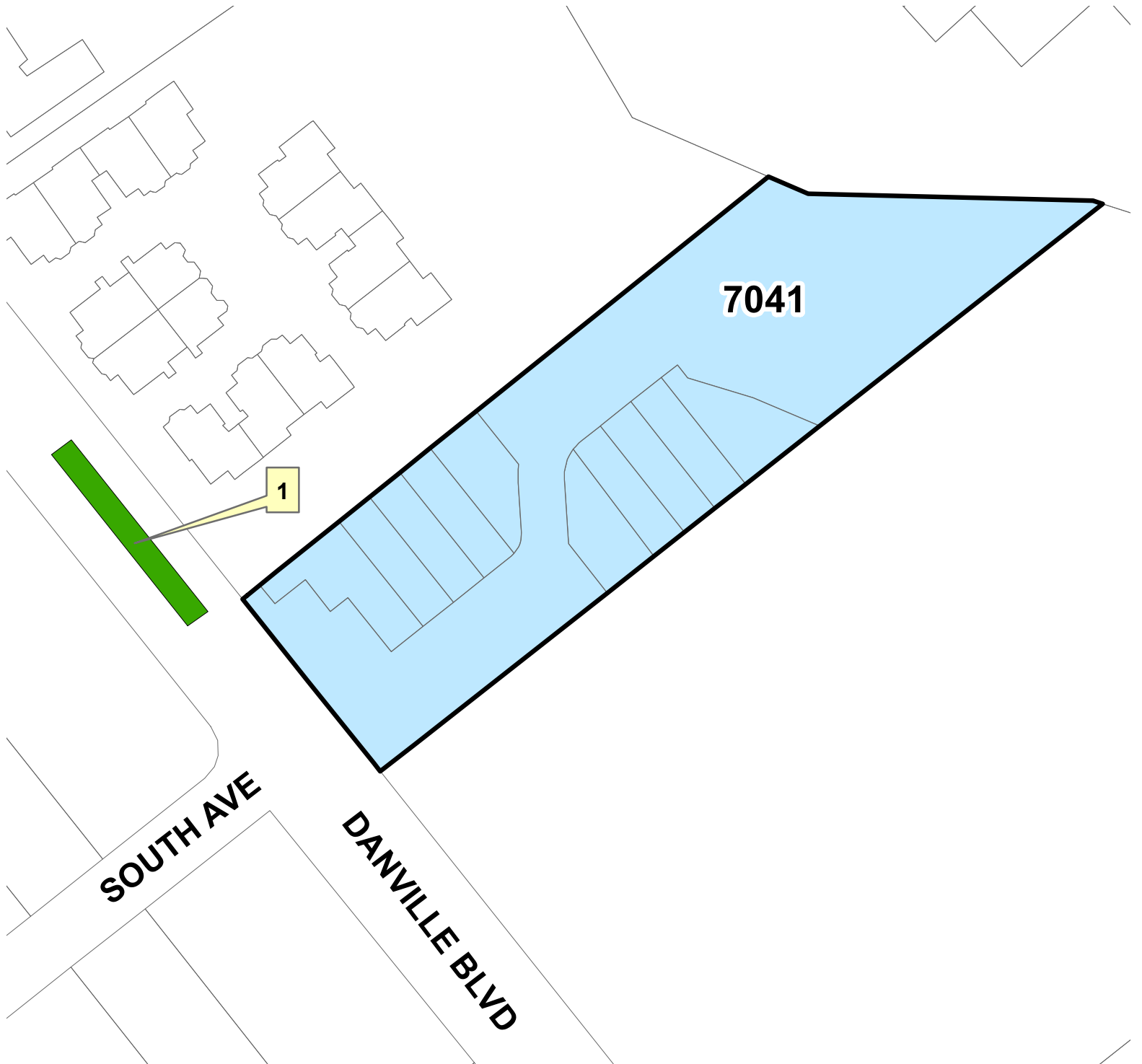
- Frontage/Median Landscaping
- Open Space
- Trails
- Rodeo Creek
- Indicates Maintenance Area from Part A in Engineer's Report

Assessment Diagram Contra Costa County LL-2 Zone 42 California Skyline - Bay Point Area

(Zone description on page 10)

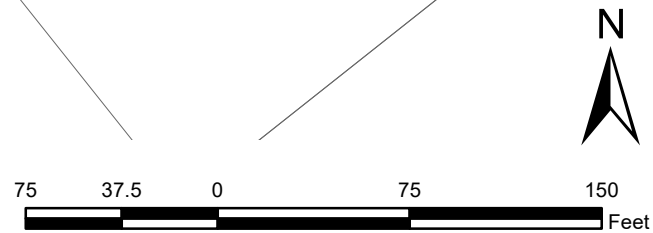


**Assessment Diagram
Contra Costa County LL-2
Zone 45
Alamo Villas – Alamo Area**
(Zone description on page 10)



LEGEND

- Frontage/Median Landscaping
- Parks
- Open Space
- Trails
- Indicates Maintenance Area from Part A in Engineer's Report
- 5534 Subdivision Boundary and Number



**Assessment Diagram
 Contra Costa County LL-2
 Zone 48
 Oakgate Drive – Danville Area**
 (Zone description on page 10)



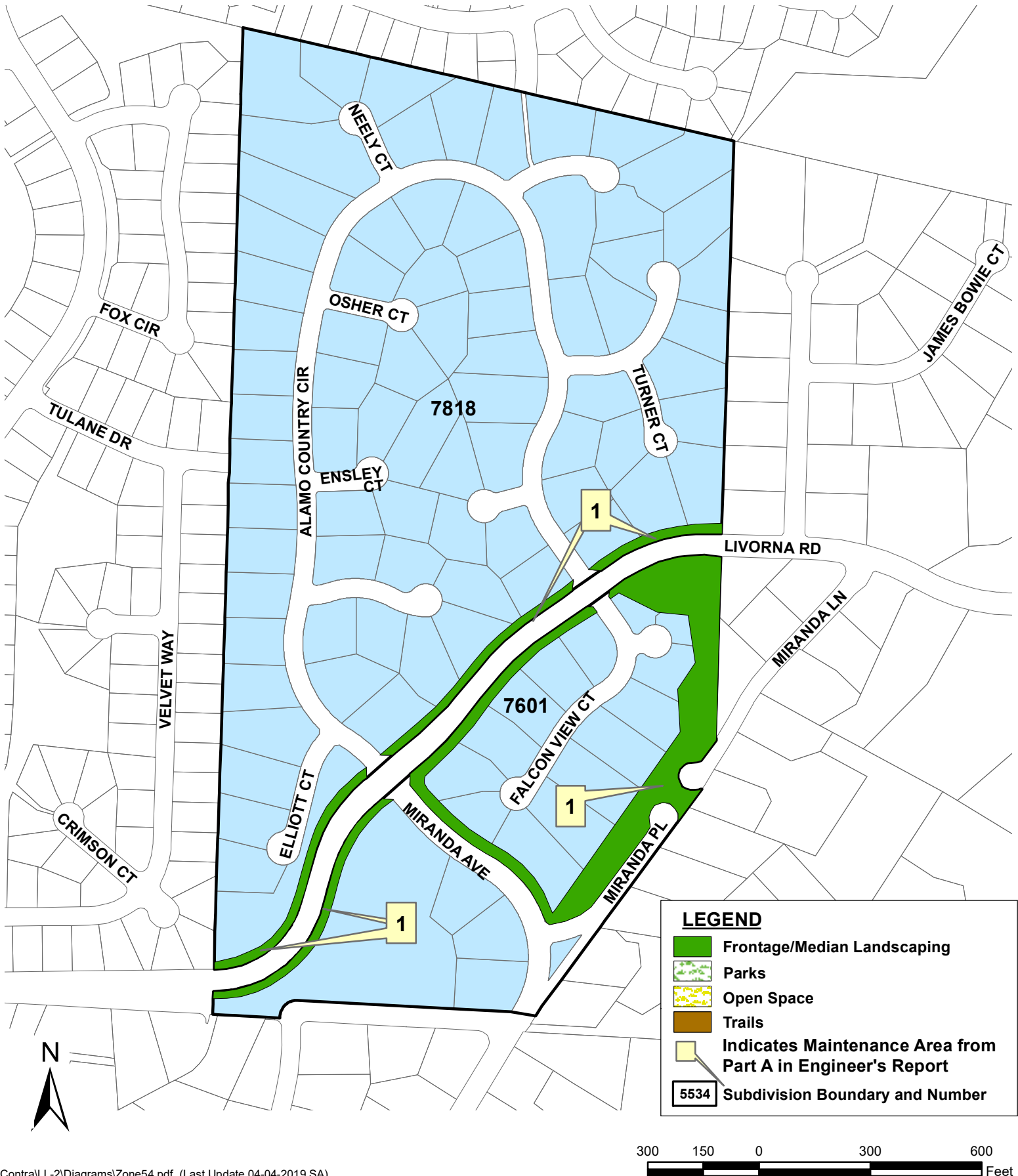
LEGEND

- Frontage/Median Landscaping
- Parks
- Open Space
- Trails
- Indicates Maintenance Area from Part A in Engineer's Report
- 5534 Subdivision Boundary and Number



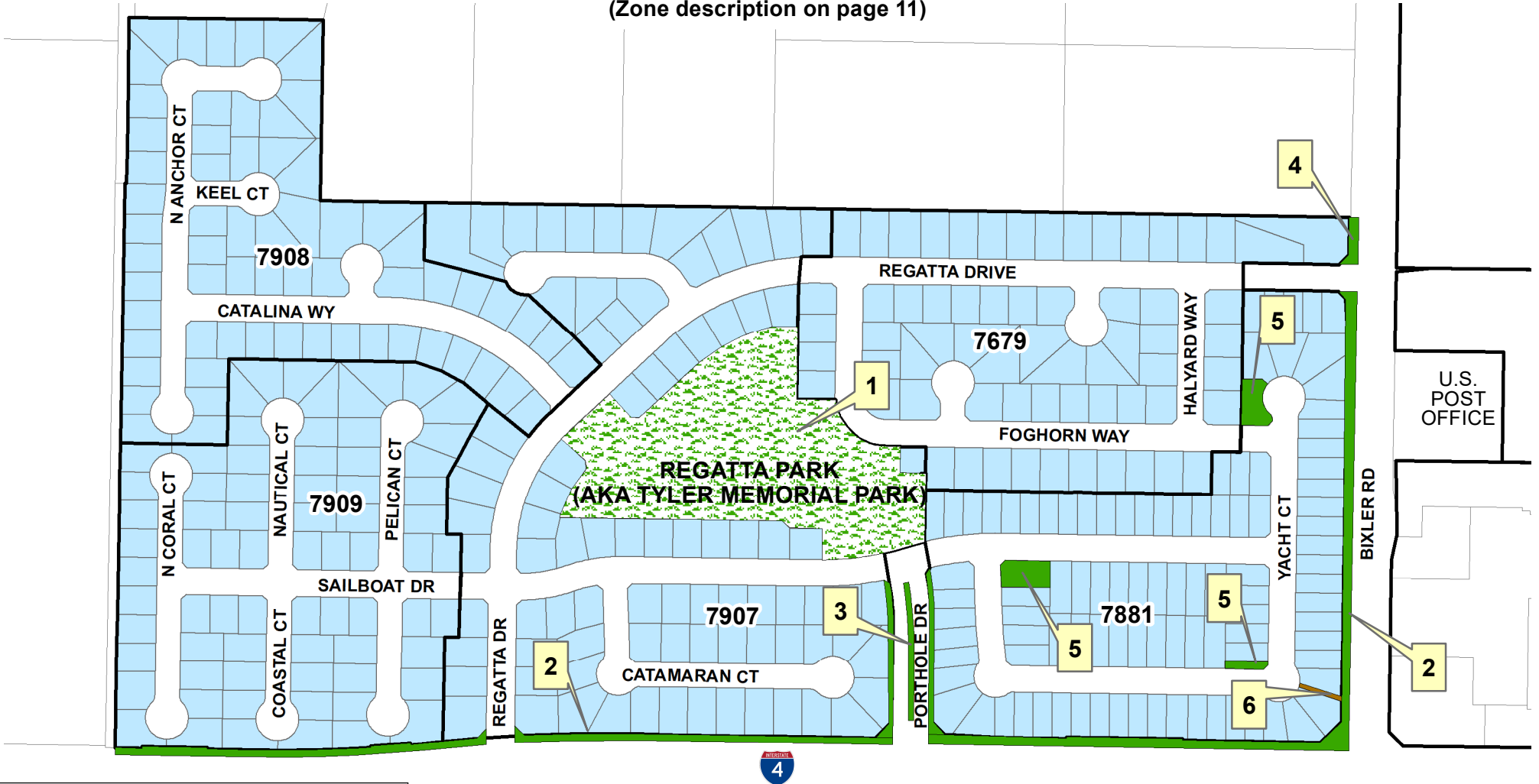
Assessment Diagram Contra Costa County LL-2 Zone 54 Alamo Country – Alamo Area

(Zone description on page 10)



Assessment Diagram Contra Costa County LL-2 Zone 57 Pacific Waterways – Discovery Bay Area

(Zone description on page 11)



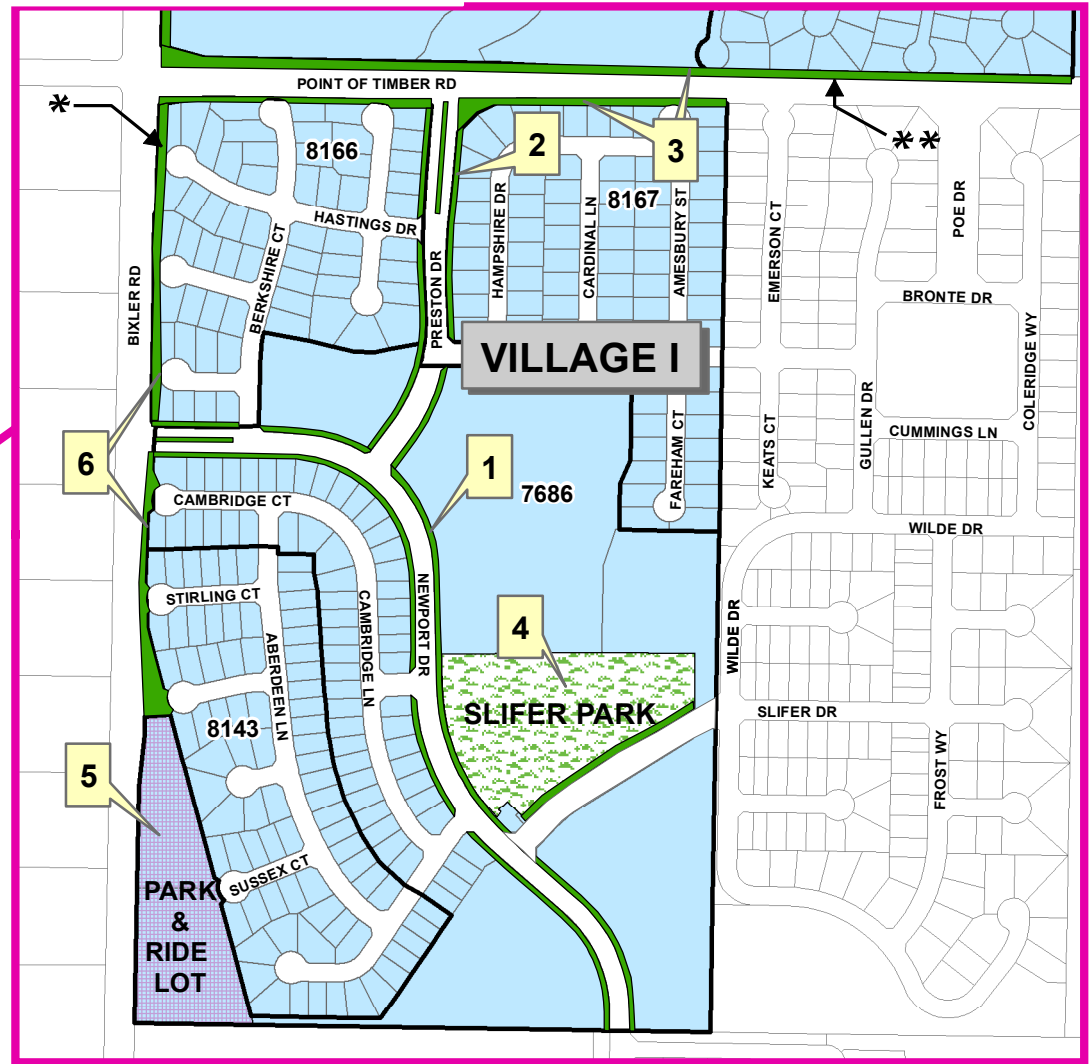
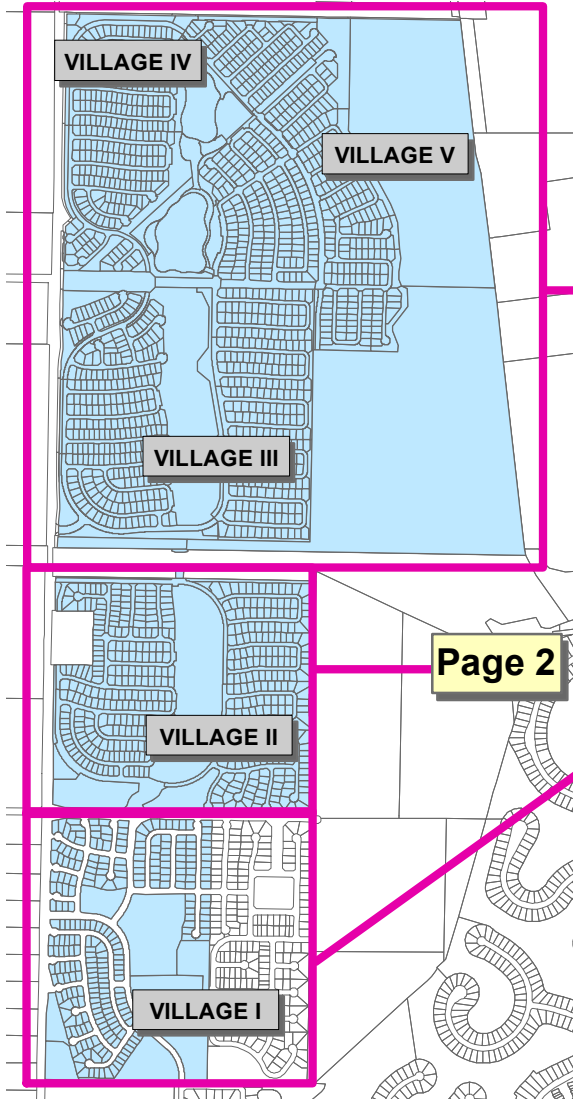
LEGEND

- Frontage/Median Landscaping
- Parks
- Open Space
- Trails
- Indicates Maintenance Area from Part A in Engineer's Report
- 5534 Subdivision Boundary and Number



Assessment Diagram Contra Costa County LL-2 Zone 61

Discovery Bay West – Discovery Bay Area (Zone description on page 11)



LEGEND

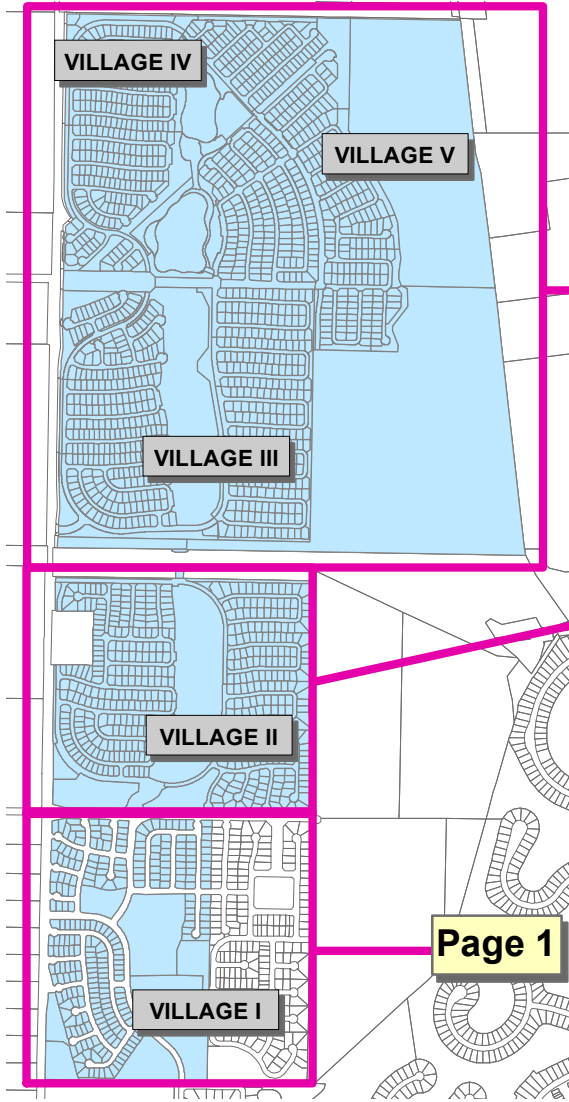
- Frontage/Median Landscaping
- Parks
- Open Space
- Trails
- Park & Ride Lots
- Indicates Maintenance Area from Part A in Engineer's Report
- 5534 Subdivision Boundary and Number

- * County maintained landscape areas are all on the east side of Bixler Road. There are intermittent pockets at entryways which are maintained by other services (HOAs).
- ** Point of Timber Road is between Villages I and II (north frontage Village I and south frontage Village II). The entryway to The Lakes development is maintained by other services (HOAs).

CONTINUED ON NEXT PAGE

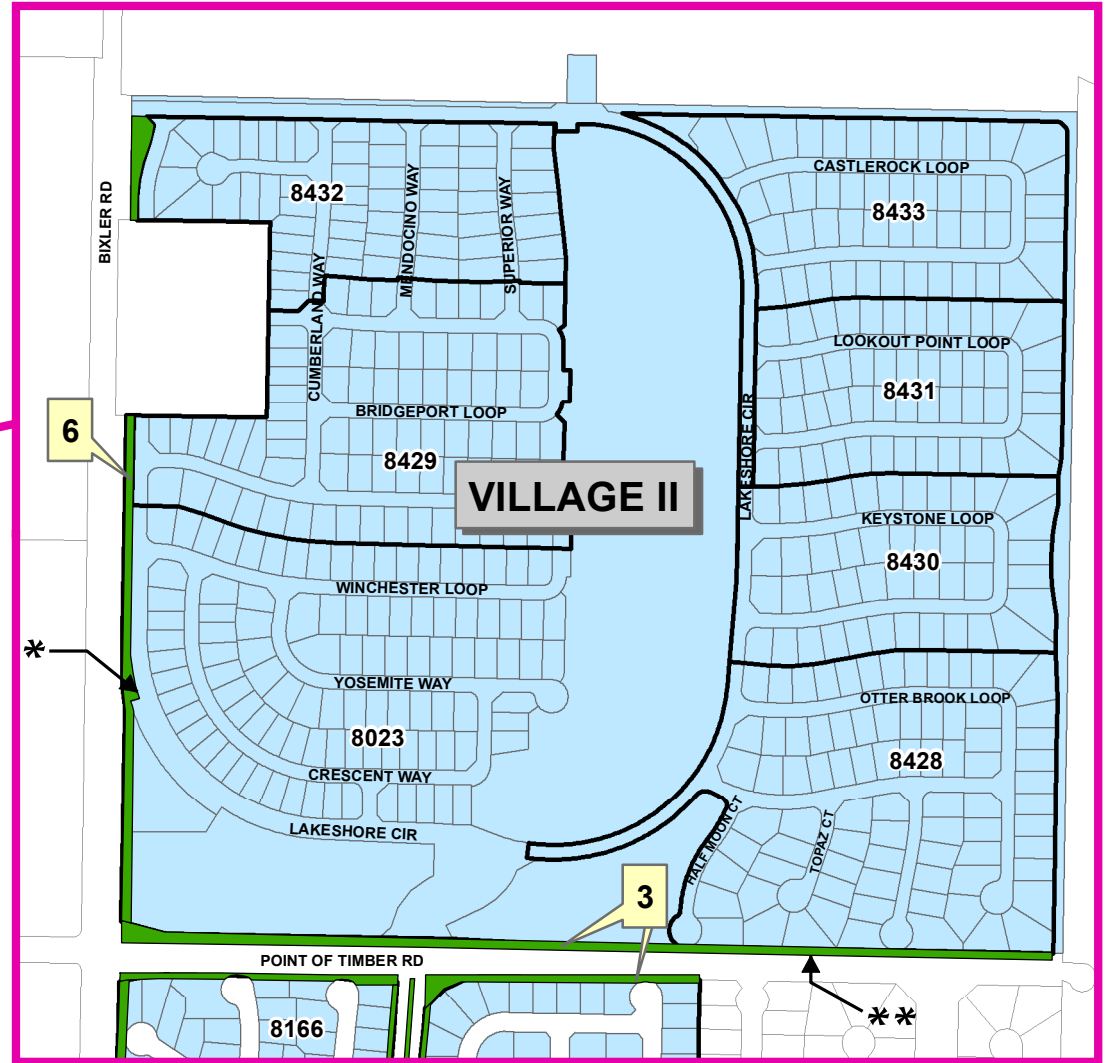
Assessment Diagram Contra Costa County LL-2 Zone 61

Discovery Bay West – Discovery Bay Area (Zone description on page 11)



Page 3

Page 1



LEGEND

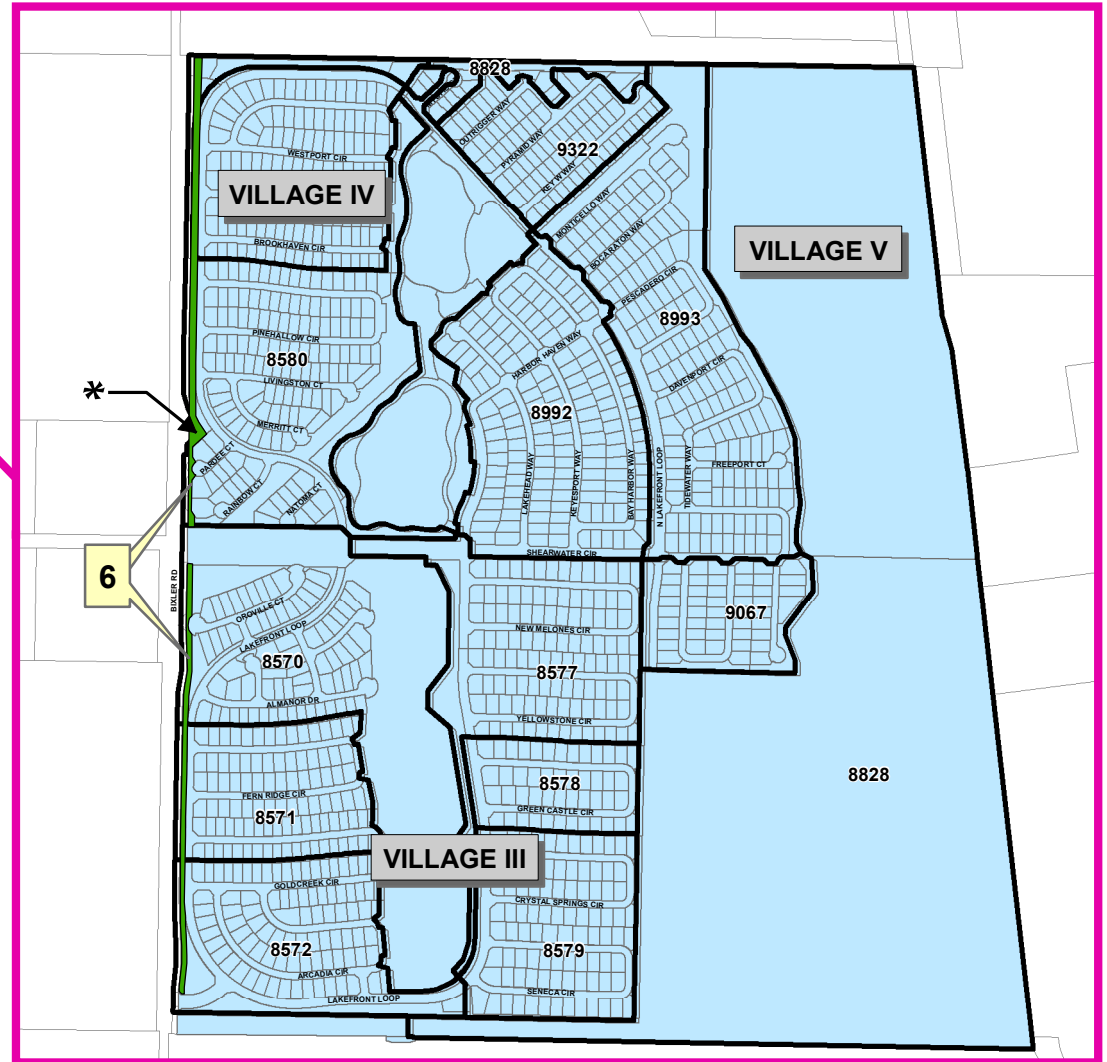
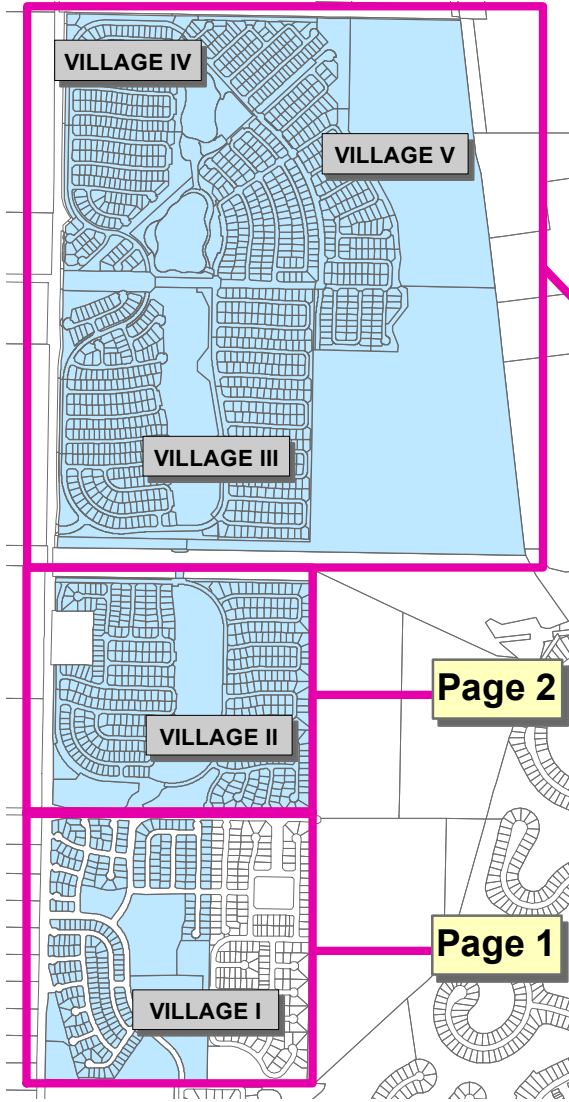
- Frontage/Median Landscaping
- Parks
- Open Space
- Trails
- Park & Ride Lots
- Indicates Maintenance Area from Part A in Engineer's Report
- 5534 Subdivision Boundary and Number

- * County maintained landscape areas are all on the east side of Bixler Road. There are intermittent pockets at entryways which are maintained by other services (HOAs).
- ** Point of Timber Road is between Villages I and II (north frontage Village I and south frontage Village II). The entryway to The Lakes development is maintained by other services (HOAs).

CONTINUED ON NEXT PAGE

Assessment Diagram Contra Costa County LL-2 Zone 61

Discovery Bay West – Discovery Bay Area (Zone description on page 11)



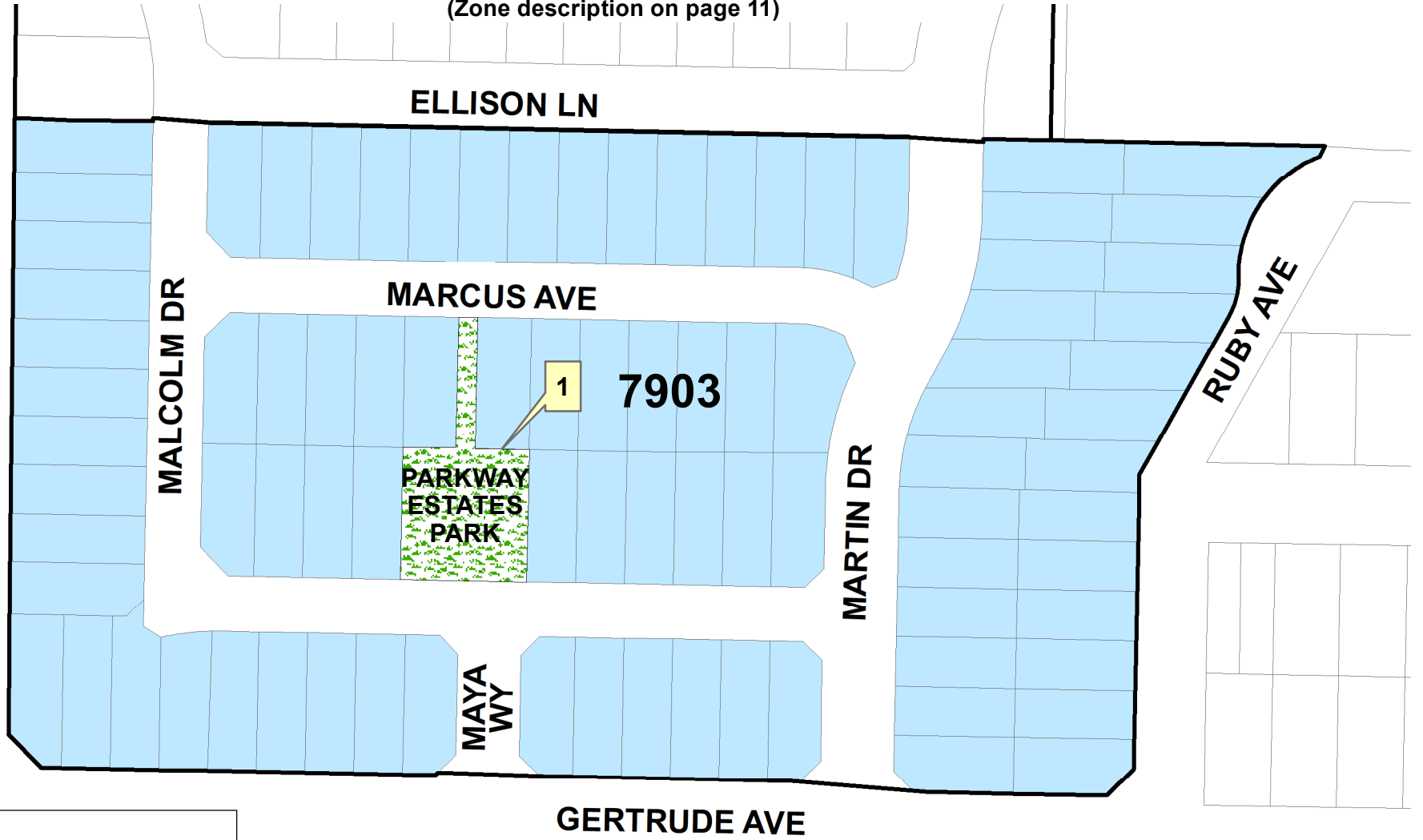
LEGEND

- Frontage/Median Landscaping
- Parks
- Open Space
- Trails
- Park & Ride Lots
- Indicates Maintenance Area from Part A in Engineer's Report
- Subdivision Boundary and Number







* County maintained landscape areas are all on the east side of Bixler Road. There are intermittent pockets at entryways which are maintained by other services (HOAs).

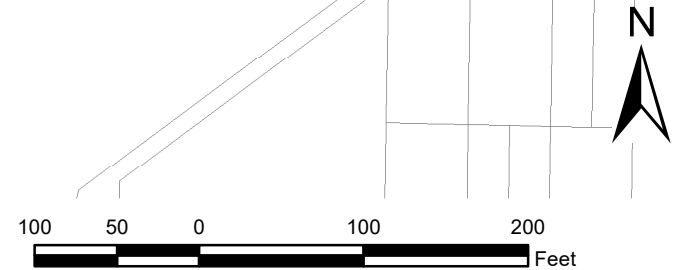


**Assessment Diagram
 Contra Costa County LL-2
 Zone 63
 Parkway Estates - North Richmond Area
 (Zone description on page 11)**



LEGEND

-  Frontage/Median Landscaping
-  Parks
-  Open Space
-  Trails
-  Indicates Maintenance Area from Part A in Engineer's Report
-  5534 Subdivision Boundary and Number



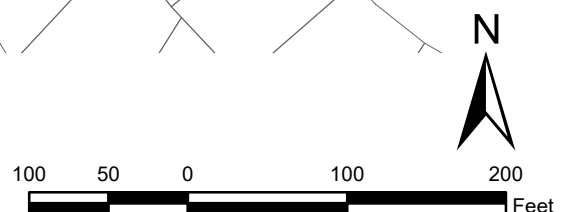
Assessment Diagram Contra Costa County LL-2 Zone 64 California Reflections – Pinole Area

(Zone description on page 11)



LEGEND

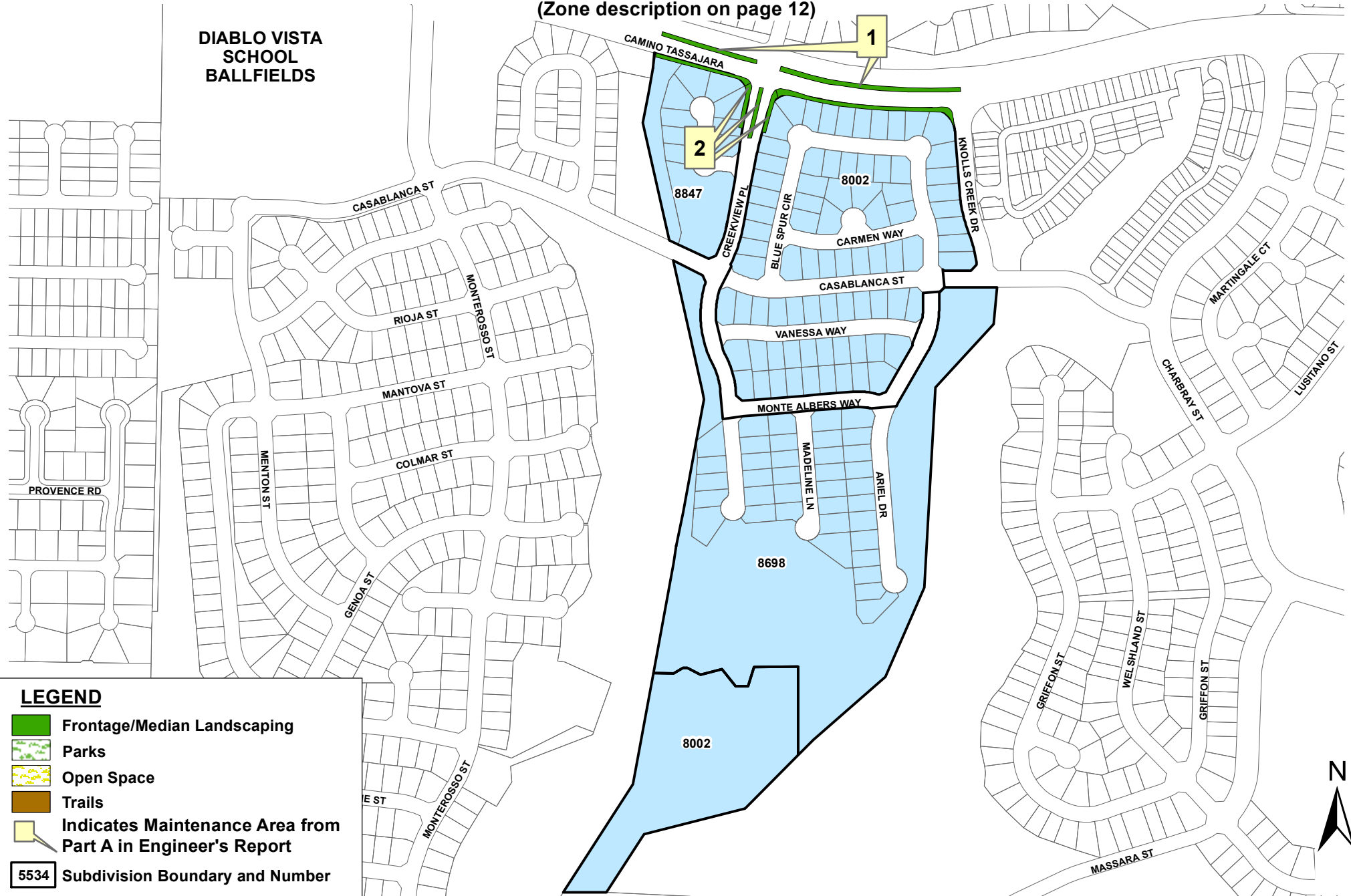
- Frontage/Median Landscaping
- Parks
- Open Space
- Trails
- Indicates Maintenance Area from Part A in Engineer's Report
- 5534 Subdivision Boundary and Number



Assessment Diagram Contra Costa County LL-2 Zone 68 Wendt Ranch – Danville Area

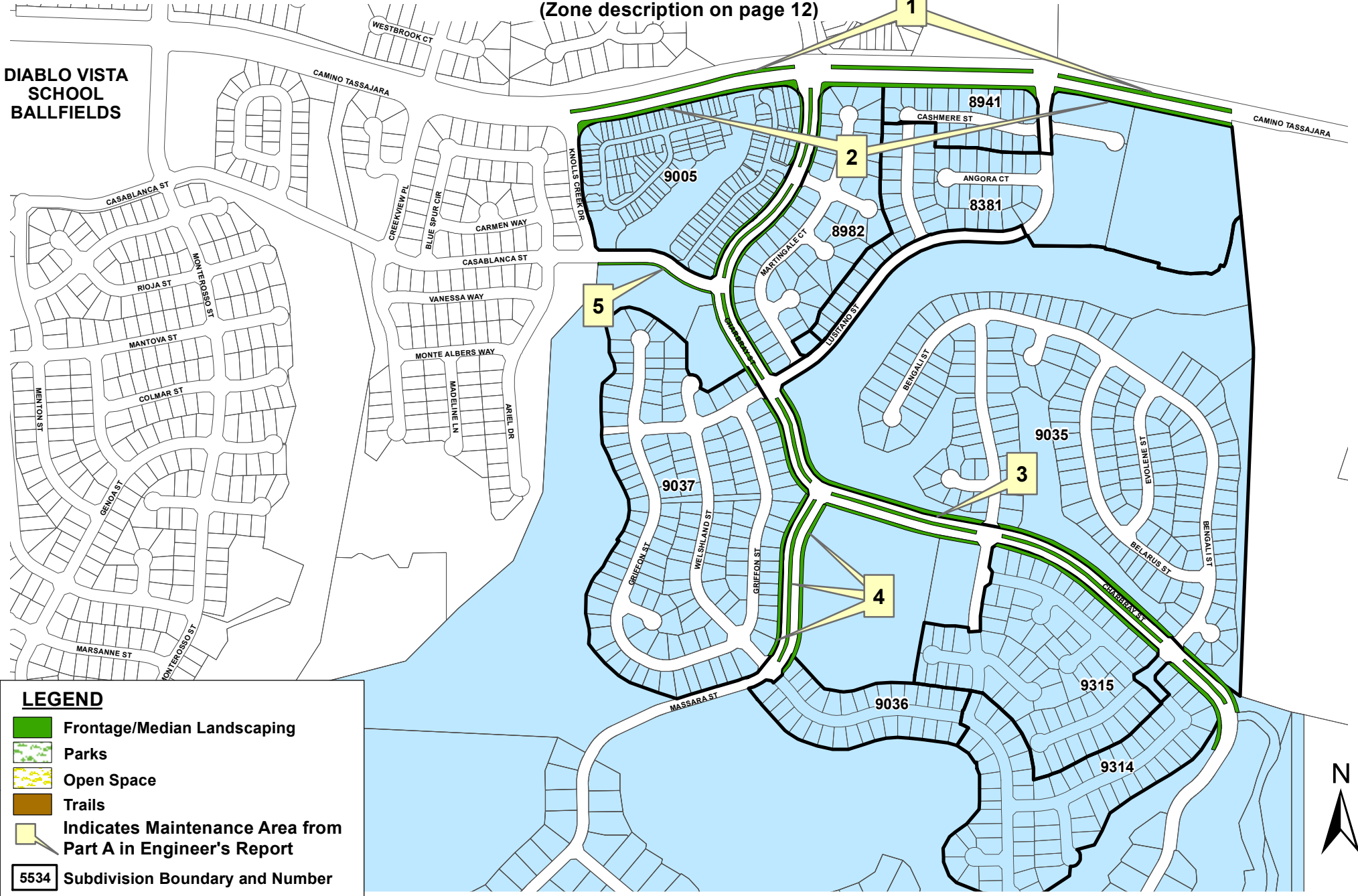
(Zone description on page 12)

**DIABLO VISTA
SCHOOL
BALLFIELDS**



Assessment Diagram Contra Costa County LL-2 Zone 69 Alamo Creek – Danville Area

(Zone description on page 12)



**DIABLO VISTA
SCHOOL
BALLFIELDS**

LEGEND

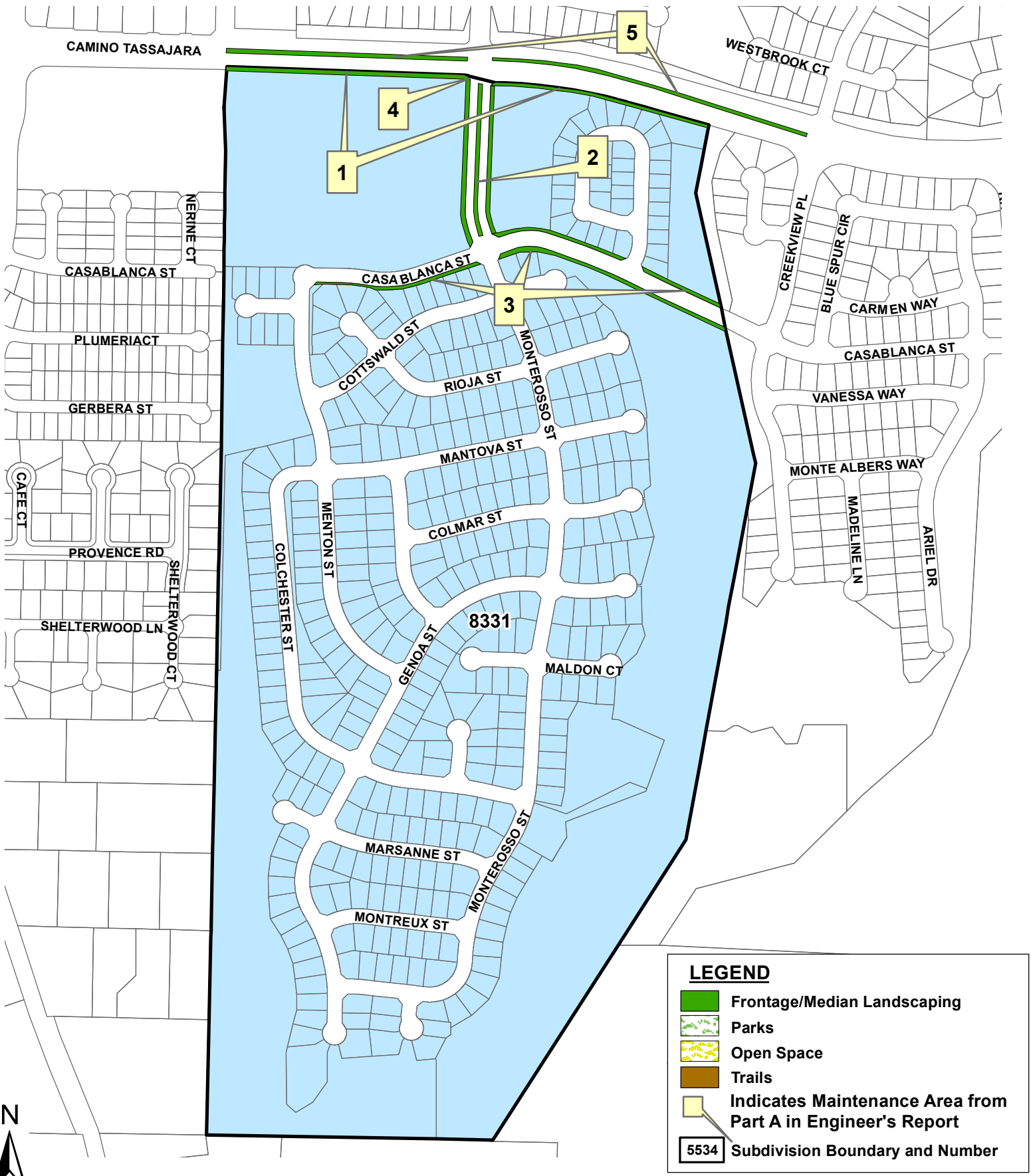
- Frontage/Median Landscaping
- Parks
- Open Space
- Trails
- Indicates Maintenance Area from Part A in Engineer's Report
- 5534 Subdivision Boundary and Number

500 250 0 500 1,000



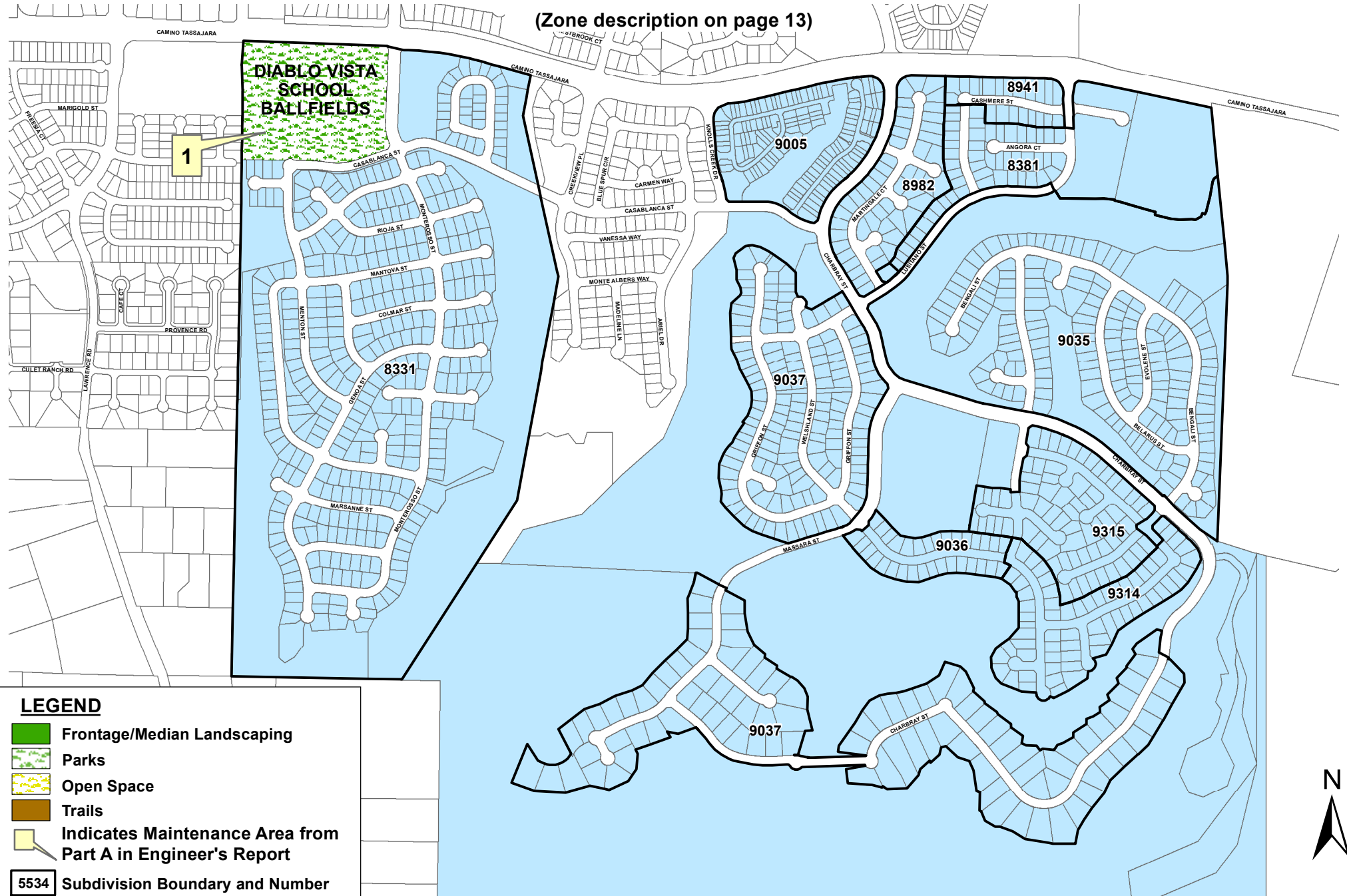
Assessment Diagram Contra Costa County LL-2 Zone 70 Intervening Properties – Danville Area

(Zone description on page 13)



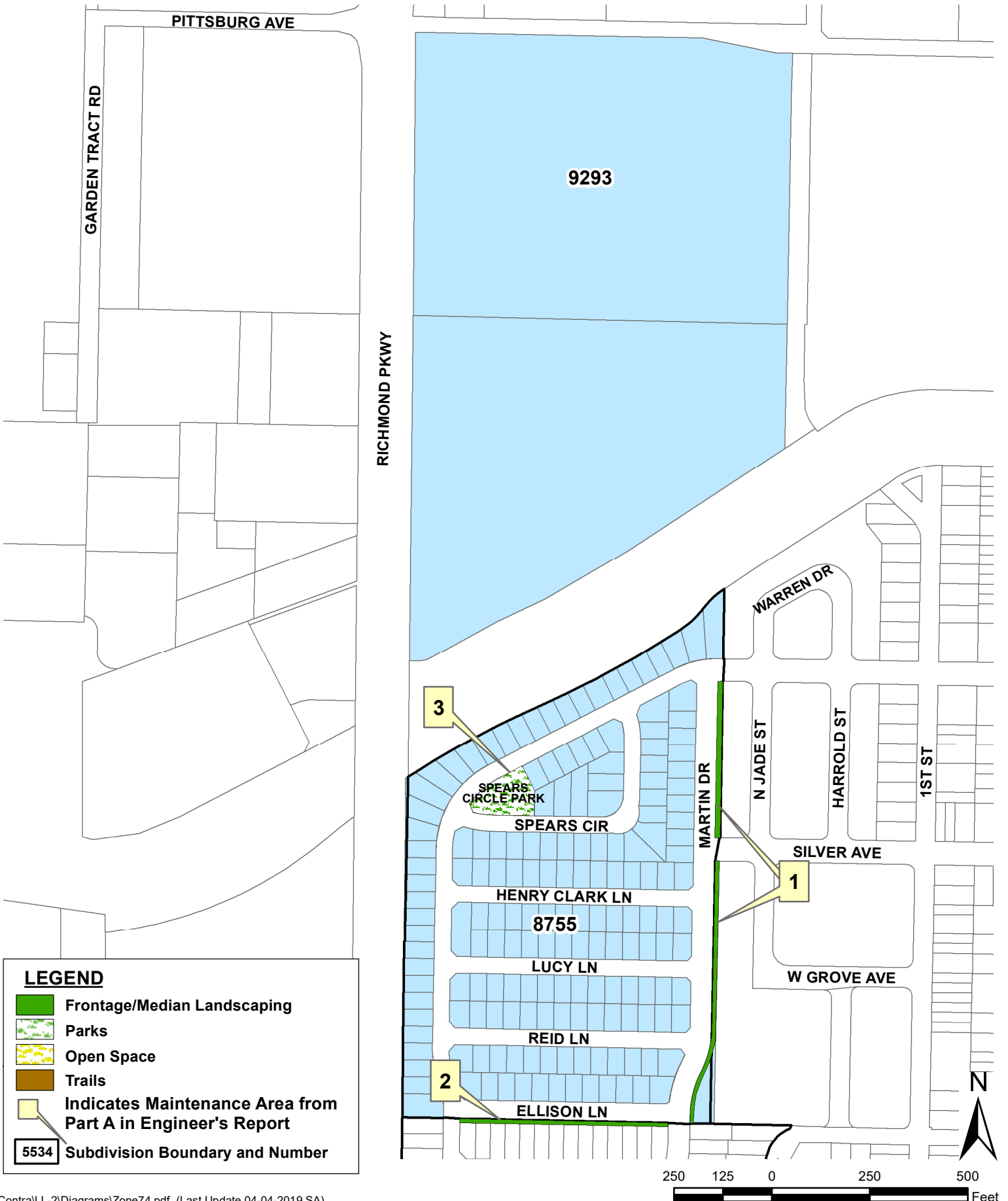
Assessment Diagram Contra Costa County LL-2 Zone 71 Diablo Vista Ballfields – Danville Area

(Zone description on page 13)



Assessment Diagram Contra Costa County LL-2 Zone 74 Bella Flora – Richmond Area







(Zone description on page 13)



**Assessment Diagram
 Contra Costa County LL-2
 Zone 75
 Belmont Terrace – Pacheco Area**
 (Zone description on page 13)



LEGEND

-  Frontage/Median Landscaping
-  Parks
-  Open Space
-  Trails
-  Indicates Maintenance Area from Part A in Engineer's Report
-  5534 Subdivision Boundary and Number



APPENDIX C
FISCAL YEAR 2026-27 ASSESSMENT ROLL

**CONTRA COSTA COUNTY
ASSESSMENT DISTRICT 1979-3 (LL-2)**

**FUND NO: 2830
LEVY CODE: MA**

LL2 ZONES 1,2,4

Lynbrook-Bay Point

**FINAL ASSESSMENT ROLL
FISCAL YEAR 2026-27**

Assessor's Parcel Number	Assessment Amount	Assessor's Parcel Number	Assessment Amount	Assessor's Parcel Number	Assessment Amount	Assessor's Parcel Number	Assessment Amount
098-240-057	\$76.16	098-382-021	\$76.16	098-391-008	\$76.16	098-393-014	\$76.16
098-240-060	\$4,569.60	098-382-022	\$76.16	098-391-009	\$76.16	098-393-015	\$76.16
098-240-064	\$7,349.44	098-382-023	\$76.16	098-391-010	\$76.16	098-393-016	\$76.16
098-381-001	\$76.16	098-382-024	\$76.16	098-391-011	\$76.16	098-393-017	\$76.16
098-381-002	\$76.16	098-382-025	\$76.16	098-391-012	\$76.16	098-393-018	\$76.16
098-381-003	\$76.16	098-382-026	\$76.16	098-391-013	\$76.16	098-393-019	\$76.16
098-381-004	\$76.16	098-382-027	\$76.16	098-391-014	\$76.16	098-393-020	\$76.16
098-381-005	\$76.16	098-382-028	\$76.16	098-391-015	\$76.16	098-393-021	\$76.16
098-381-006	\$76.16	098-382-029	\$76.16	098-391-016	\$76.16	098-393-022	\$76.16
098-381-007	\$76.16	098-382-030	\$76.16	098-391-017	\$76.16	098-393-023	\$76.16
098-381-008	\$76.16	098-382-031	\$76.16	098-391-018	\$76.16	098-393-024	\$76.16
098-381-009	\$76.16	098-382-032	\$76.16	098-391-019	\$76.16	098-393-025	\$76.16
098-381-010	\$76.16	098-383-001	\$76.16	098-391-020	\$76.16	098-393-026	\$76.16
098-381-011	\$76.16	098-383-002	\$76.16	098-391-021	\$76.16	098-393-027	\$76.16
098-381-012	\$76.16	098-383-003	\$76.16	098-391-022	\$76.16	098-401-001	\$76.16
098-381-013	\$76.16	098-383-004	\$76.16	098-392-001	\$76.16	098-401-002	\$38.08
098-381-014	\$76.16	098-383-005	\$76.16	098-392-002	\$76.16	098-401-003	\$38.08
098-381-015	\$76.16	098-383-006	\$76.16	098-392-003	\$76.16	098-401-004	\$38.08
098-381-016	\$76.16	098-383-007	\$76.16	098-392-004	\$76.16	098-401-005	\$38.08
098-381-017	\$76.16	098-383-008	\$76.16	098-392-005	\$76.16	098-401-006	\$38.08
098-381-018	\$76.16	098-383-009	\$76.16	098-392-006	\$76.16	098-401-007	\$38.08
098-381-019	\$76.16	098-383-010	\$76.16	098-392-007	\$76.16	098-401-008	\$38.08
098-381-020	\$76.16	098-383-011	\$76.16	098-392-008	\$76.16	098-401-009	\$38.08
098-381-021	\$76.16	098-383-012	\$76.16	098-392-009	\$76.16	098-401-010	\$38.08
098-381-022	\$76.16	098-383-013	\$76.16	098-392-010	\$76.16	098-401-011	\$38.08
098-381-023	\$76.16	098-383-014	\$76.16	098-392-011	\$76.16	098-401-012	\$38.08
098-381-024	\$76.16	098-383-015	\$76.16	098-392-012	\$76.16	098-401-013	\$38.08
098-381-025	\$76.16	098-383-016	\$76.16	098-392-013	\$76.16	098-401-014	\$38.08
098-381-026	\$76.16	098-383-017	\$76.16	098-392-014	\$76.16	098-401-015	\$38.08
098-381-027	\$76.16	098-383-018	\$76.16	098-392-015	\$76.16	098-401-016	\$38.08
098-381-028	\$76.16	098-383-019	\$76.16	098-392-016	\$76.16	098-401-017	\$38.08
098-381-029	\$76.16	098-383-020	\$76.16	098-392-017	\$76.16	098-401-018	\$38.08
098-381-030	\$76.16	098-383-021	\$76.16	098-392-018	\$76.16	098-401-019	\$38.08
098-381-031	\$76.16	098-383-022	\$76.16	098-392-019	\$76.16	098-401-020	\$38.08
098-381-032	\$76.16	098-383-023	\$76.16	098-392-020	\$76.16	098-401-021	\$38.08
098-381-033	\$76.16	098-383-024	\$76.16	098-392-021	\$76.16	098-401-022	\$38.08
098-381-034	\$76.16	098-383-025	\$76.16	098-392-022	\$76.16	098-401-023	\$38.08
098-382-001	\$76.16	098-383-026	\$76.16	098-392-023	\$76.16	098-401-024	\$38.08
098-382-002	\$76.16	098-383-027	\$76.16	098-392-024	\$76.16	098-401-025	\$38.08
098-382-003	\$76.16	098-383-028	\$76.16	098-392-025	\$76.16	098-401-026	\$76.16
098-382-004	\$76.16	098-383-029	\$76.16	098-392-026	\$76.16	098-401-027	\$38.08
098-382-005	\$76.16	098-383-030	\$76.16	098-392-027	\$76.16	098-401-028	\$38.08
098-382-006	\$76.16	098-383-031	\$76.16	098-392-028	\$76.16	098-401-029	\$38.08
098-382-007	\$76.16	098-383-032	\$76.16	098-392-029	\$76.16	098-401-030	\$38.08
098-382-008	\$76.16	098-383-033	\$76.16	098-393-001	\$76.16	098-401-031	\$38.08
098-382-009	\$76.16	098-383-034	\$76.16	098-393-002	\$76.16	098-401-032	\$38.08
098-382-010	\$76.16	098-383-035	\$76.16	098-393-003	\$76.16	098-402-001	\$38.08
098-382-011	\$76.16	098-383-036	\$76.16	098-393-004	\$76.16	098-402-002	\$38.08
098-382-012	\$76.16	098-383-037	\$76.16	098-393-005	\$76.16	098-402-003	\$38.08
098-382-013	\$76.16	098-383-038	\$76.16	098-393-006	\$76.16	098-402-004	\$38.08
098-382-014	\$76.16	098-391-001	\$76.16	098-393-007	\$76.16	098-402-005	\$76.16
098-382-015	\$76.16	098-391-002	\$76.16	098-393-008	\$76.16	098-402-006	\$38.08
098-382-016	\$76.16	098-391-003	\$76.16	098-393-009	\$76.16	098-402-007	\$38.08
098-382-017	\$76.16	098-391-004	\$76.16	098-393-010	\$76.16	098-402-008	\$38.08
098-382-018	\$76.16	098-391-005	\$76.16	098-393-011	\$76.16	098-402-009	\$38.08
098-382-019	\$76.16	098-391-006	\$76.16	098-393-012	\$76.16	098-402-010	\$38.08
098-382-020	\$76.16	098-391-007	\$76.16	098-393-013	\$76.16	098-402-011	\$38.08

**CONTRA COSTA COUNTY
ASSESSMENT DISTRICT 1979-3 (LL-2)**

**FUND NO: 2830
LEVY CODE: MA**

LL2 ZONES 1,2,4

Lynbrook-Bay Point

**FINAL ASSESSMENT ROLL
FISCAL YEAR 2026-27**

Assessor's Parcel Number	Assessment Amount	Assessor's Parcel Number	Assessment Amount	Assessor's Parcel Number	Assessment Amount	Assessor's Parcel Number	Assessment Amount
098-402-012	\$38.08	098-405-038	\$38.08	098-411-011	\$76.16	098-413-019	\$76.16
098-402-013	\$38.08	098-405-039	\$38.08	098-411-012	\$76.16	098-413-020	\$76.16
098-402-014	\$38.08	098-405-040	\$38.08	098-411-013	\$76.16	098-413-021	\$76.16
098-402-015	\$38.08	098-405-041	\$38.08	098-411-014	\$76.16	098-413-022	\$76.16
098-403-001	\$76.16	098-405-042	\$38.08	098-411-015	\$76.16	098-413-023	\$76.16
098-403-002	\$76.16	098-405-043	\$38.08	098-411-016	\$76.16	098-413-024	\$76.16
098-403-003	\$76.16	098-405-044	\$38.08	098-411-017	\$76.16	098-413-025	\$76.16
098-403-004	\$76.16	098-405-045	\$38.08	098-411-018	\$76.16	098-413-026	\$76.16
098-403-005	\$76.16	098-405-046	\$38.08	098-411-019	\$76.16	098-413-027	\$76.16
098-404-001	\$38.08	098-405-047	\$38.08	098-411-020	\$76.16	098-413-028	\$76.16
098-404-002	\$38.08	098-405-048	\$38.08	098-412-001	\$76.16	098-413-029	\$76.16
098-404-003	\$38.08	098-405-049	\$38.08	098-412-002	\$76.16	098-413-030	\$76.16
098-404-004	\$38.08	098-405-050	\$38.08	098-412-003	\$76.16	098-413-031	\$76.16
098-404-005	\$38.08	098-405-051	\$38.08	098-412-004	\$76.16	098-413-032	\$76.16
098-404-006	\$38.08	098-405-052	\$38.08	098-412-005	\$76.16	098-413-033	\$76.16
098-404-007	\$38.08	098-405-053	\$38.08	098-412-006	\$76.16	098-413-034	\$76.16
098-404-008	\$38.08	098-405-054	\$38.08	098-412-007	\$76.16	098-413-035	\$76.16
098-404-009	\$38.08	098-406-001	\$76.16	098-412-008	\$76.16	098-413-036	\$76.16
098-404-010	\$38.08	098-406-002	\$38.08	098-412-009	\$76.16	098-413-037	\$76.16
098-404-011	\$76.16	098-406-003	\$38.08	098-412-010	\$76.16	098-413-038	\$76.16
098-405-001	\$38.08	098-406-004	\$38.08	098-412-011	\$76.16	098-413-039	\$76.16
098-405-002	\$38.08	098-406-005	\$38.08	098-412-012	\$76.16	098-413-040	\$76.16
098-405-003	\$38.08	098-406-006	\$38.08	098-412-013	\$76.16	098-413-041	\$76.16
098-405-004	\$38.08	098-406-007	\$38.08	098-412-014	\$76.16	098-413-042	\$76.16
098-405-005	\$38.08	098-406-008	\$38.08	098-412-015	\$76.16	098-413-043	\$76.16
098-405-006	\$38.08	098-406-009	\$38.08	098-412-016	\$76.16	098-413-044	\$76.16
098-405-007	\$38.08	098-406-010	\$38.08	098-412-017	\$76.16	098-414-001	\$76.16
098-405-008	\$38.08	098-406-011	\$38.08	098-412-018	\$76.16	098-414-002	\$76.16
098-405-009	\$38.08	098-406-012	\$38.08	098-412-019	\$76.16	098-414-003	\$76.16
098-405-010	\$38.08	098-406-013	\$38.08	098-412-020	\$76.16	098-414-004	\$76.16
098-405-011	\$38.08	098-406-014	\$76.16	098-412-021	\$76.16	098-414-005	\$76.16
098-405-012	\$38.08	098-406-015	\$76.16	098-412-022	\$76.16	098-414-006	\$76.16
098-405-013	\$38.08	098-406-016	\$38.08	098-412-023	\$76.16	098-421-001	\$76.16
098-405-014	\$38.08	098-406-017	\$38.08	098-412-024	\$76.16	098-421-002	\$76.16
098-405-015	\$38.08	098-406-018	\$38.08	098-412-025	\$76.16	098-421-003	\$76.16
098-405-016	\$38.08	098-406-019	\$38.08	098-412-026	\$76.16	098-421-004	\$76.16
098-405-017	\$38.08	098-406-020	\$76.16	098-412-027	\$76.16	098-421-005	\$76.16
098-405-018	\$38.08	098-406-021	\$76.16	098-412-028	\$76.16	098-421-006	\$76.16
098-405-019	\$38.08	098-406-022	\$38.08	098-412-029	\$76.16	098-421-007	\$76.16
098-405-020	\$38.08	098-406-023	\$38.08	098-413-001	\$76.16	098-421-008	\$76.16
098-405-021	\$38.08	098-406-024	\$76.16	098-413-002	\$76.16	098-421-009	\$76.16
098-405-022	\$38.08	098-406-025	\$38.08	098-413-003	\$76.16	098-421-010	\$76.16
098-405-023	\$76.16	098-406-026	\$38.08	098-413-004	\$76.16	098-421-011	\$76.16
098-405-024	\$76.16	098-406-027	\$38.08	098-413-005	\$76.16	098-421-012	\$76.16
098-405-025	\$38.08	098-406-028	\$38.08	098-413-006	\$76.16	098-421-013	\$76.16
098-405-026	\$38.08	098-406-029	\$38.08	098-413-007	\$76.16	098-421-014	\$76.16
098-405-027	\$38.08	098-406-030	\$38.08	098-413-008	\$76.16	098-421-015	\$76.16
098-405-028	\$38.08	098-411-001	\$76.16	098-413-009	\$76.16	098-422-001	\$76.16
098-405-029	\$38.08	098-411-002	\$76.16	098-413-010	\$76.16	098-422-002	\$76.16
098-405-030	\$38.08	098-411-003	\$76.16	098-413-011	\$76.16	098-422-003	\$76.16
098-405-031	\$38.08	098-411-004	\$76.16	098-413-012	\$76.16	098-422-004	\$76.16
098-405-032	\$38.08	098-411-005	\$76.16	098-413-013	\$76.16	098-422-005	\$76.16
098-405-033	\$38.08	098-411-006	\$76.16	098-413-014	\$76.16	098-422-006	\$76.16
098-405-034	\$38.08	098-411-007	\$76.16	098-413-015	\$76.16	098-422-007	\$76.16
098-405-035	\$38.08	098-411-008	\$76.16	098-413-016	\$76.16	098-422-008	\$76.16
098-405-036	\$38.08	098-411-009	\$76.16	098-413-017	\$76.16	098-422-009	\$76.16
098-405-037	\$38.08	098-411-010	\$76.16	098-413-018	\$76.16	098-422-010	\$76.16

**CONTRA COSTA COUNTY
ASSESSMENT DISTRICT 1979-3 (LL-2)**

**FUND NO: 2830
LEVY CODE: MA**

LL2 ZONES 1,2,4

Lynbrook-Bay Point

**FINAL ASSESSMENT ROLL
FISCAL YEAR 2026-27**

Assessor's Parcel Number	Assessment Amount	Assessor's Parcel Number	Assessment Amount	Assessor's Parcel Number	Assessment Amount	Assessor's Parcel Number	Assessment Amount
098-422-011	\$76.16	098-431-012	\$76.16	098-441-017	\$76.16	098-442-014	\$76.16
098-422-012	\$76.16	098-431-013	\$38.08	098-441-018	\$76.16	098-442-015	\$76.16
098-422-013	\$76.16	098-431-014	\$38.08	098-441-019	\$76.16	098-442-016	\$76.16
098-430-001	\$38.08	098-431-015	\$38.08	098-441-020	\$76.16	098-442-017	\$76.16
098-430-002	\$38.08	098-431-016	\$38.08	098-441-021	\$76.16	098-442-018	\$76.16
098-430-003	\$38.08	098-431-017	\$38.08	098-441-022	\$76.16	098-442-019	\$76.16
098-430-004	\$38.08	098-431-018	\$38.08	098-441-023	\$76.16	098-442-020	\$76.16
098-430-005	\$38.08	098-432-001	\$38.08	098-441-024	\$76.16	098-442-021	\$76.16
098-430-006	\$38.08	098-432-002	\$38.08	098-441-025	\$76.16	098-442-022	\$76.16
098-430-007	\$38.08	098-432-003	\$38.08	098-441-026	\$76.16	098-442-023	\$76.16
098-430-008	\$38.08	098-432-004	\$38.08	098-441-027	\$76.16	098-442-024	\$76.16
098-430-009	\$38.08	098-432-005	\$38.08	098-441-028	\$76.16	098-442-025	\$76.16
098-430-010	\$38.08	098-432-006	\$38.08	098-441-029	\$76.16	098-442-026	\$76.16
098-430-011	\$38.08	098-432-007	\$76.16	098-441-030	\$76.16	098-442-027	\$76.16
098-430-012	\$38.08	098-432-008	\$38.08	098-441-031	\$76.16	098-442-028	\$76.16
098-430-013	\$38.08	098-432-009	\$38.08	098-441-032	\$76.16	098-442-029	\$76.16
098-430-014	\$38.08	098-432-010	\$76.16	098-441-033	\$76.16	098-443-001	\$76.16
098-430-015	\$38.08	098-432-011	\$38.08	098-441-034	\$76.16	098-443-002	\$76.16
098-430-016	\$38.08	098-432-012	\$38.08	098-441-035	\$76.16	098-443-003	\$76.16
098-430-017	\$38.08	098-432-013	\$38.08	098-441-036	\$76.16	098-443-004	\$76.16
098-430-018	\$38.08	098-432-014	\$38.08	098-441-037	\$76.16	098-443-005	\$76.16
098-430-019	\$76.16	098-432-015	\$38.08	098-441-038	\$76.16	098-443-006	\$76.16
098-430-020	\$38.08	098-432-016	\$38.08	098-441-039	\$76.16	098-443-007	\$76.16
098-430-021	\$38.08	098-432-017	\$38.08	098-441-040	\$76.16	098-443-008	\$76.16
098-430-022	\$38.08	098-432-018	\$38.08	098-441-041	\$76.16	098-443-009	\$76.16
098-430-023	\$38.08	098-432-019	\$38.08	098-441-042	\$38.08	098-443-010	\$76.16
098-430-024	\$38.08	098-432-020	\$38.08	098-441-043	\$76.16	098-443-011	\$76.16
098-430-025	\$38.08	098-432-021	\$76.16	098-441-044	\$76.16	098-443-012	\$76.16
098-430-026	\$38.08	098-432-022	\$76.16	098-441-045	\$76.16	098-443-013	\$76.16
098-430-027	\$38.08	098-433-001	\$38.08	098-441-046	\$76.16	098-443-014	\$76.16
098-430-028	\$38.08	098-433-002	\$76.16	098-441-047	\$76.16	098-443-015	\$76.16
098-430-029	\$38.08	098-433-003	\$38.08	098-441-048	\$76.16	098-443-016	\$76.16
098-430-030	\$76.16	098-433-004	\$38.08	098-441-049	\$76.16	098-443-017	\$76.16
098-430-031	\$38.08	098-433-005	\$38.08	098-441-050	\$76.16	098-443-018	\$76.16
098-430-032	\$38.08	098-433-006	\$38.08	098-441-051	\$76.16	098-443-019	\$76.16
098-430-033	\$38.08	098-433-007	\$38.08	098-441-052	\$76.16	098-443-020	\$76.16
098-430-034	\$38.08	098-433-008	\$38.08	098-441-053	\$76.16	098-443-021	\$76.16
098-430-035	\$38.08	098-433-009	\$38.08	098-441-054	\$76.16	098-443-022	\$76.16
098-430-036	\$38.08	098-433-010	\$38.08	098-441-055	\$76.16	098-443-023	\$76.16
098-430-037	\$38.08	098-433-011	\$38.08	098-441-056	\$76.16	098-443-024	\$76.16
098-430-038	\$38.08	098-433-012	\$38.08	098-441-057	\$76.16	098-443-025	\$76.16
098-430-039	\$76.16	098-441-001	\$76.16	098-441-058	\$76.16	098-443-026	\$76.16
098-430-040	\$38.08	098-441-002	\$76.16	098-441-059	\$76.16	098-443-027	\$76.16
098-430-041	\$38.08	098-441-003	\$76.16	098-441-060	\$76.16	098-443-028	\$76.16
098-430-042	\$38.08	098-441-004	\$76.16	098-442-001	\$76.16	098-443-029	\$76.16
098-430-043	\$38.08	098-441-005	\$76.16	098-442-002	\$76.16	098-443-030	\$76.16
098-431-001	\$38.08	098-441-006	\$76.16	098-442-003	\$76.16	098-443-031	\$76.16
098-431-002	\$38.08	098-441-007	\$76.16	098-442-004	\$76.16	098-443-032	\$76.16
098-431-003	\$76.16	098-441-008	\$76.16	098-442-005	\$76.16	098-443-033	\$76.16
098-431-004	\$76.16	098-441-009	\$76.16	098-442-006	\$76.16	098-443-034	\$76.16
098-431-005	\$76.16	098-441-010	\$76.16	098-442-007	\$76.16	098-443-035	\$76.16
098-431-006	\$38.08	098-441-011	\$76.16	098-442-008	\$76.16	098-443-036	\$76.16
098-431-007	\$38.08	098-441-012	\$76.16	098-442-009	\$76.16	098-443-037	\$76.16
098-431-008	\$38.08	098-441-013	\$76.16	098-442-010	\$76.16	098-443-038	\$76.16
098-431-009	\$38.08	098-441-014	\$76.16	098-442-011	\$76.16	098-443-039	\$76.16
098-431-010	\$38.08	098-441-015	\$76.16	098-442-012	\$76.16	098-443-040	\$76.16
098-431-011	\$38.08	098-441-016	\$76.16	098-442-013	\$76.16	098-450-002	\$9,329.60

**CONTRA COSTA COUNTY
ASSESSMENT DISTRICT 1979-3 (LL-2)**

**FUND NO: 2830
LEVY CODE: MA**

LL2 ZONES 1,2,4

Lynbrook-Bay Point

**FINAL ASSESSMENT ROLL
FISCAL YEAR 2026-27**

Assessor's

Parcel	Assessment
Number	Amount

Total Parcels: 684

Total Assessment: \$64,964.48

**CONTRA COSTA COUNTY
ASSESSMENT DISTRICT 1979-3 (LL-2)**

FUND NO: 2831
LEVY CODE: ML

LL2 ZONE 3

Hickory Meadows - Bay Point

**FINAL ASSESSMENT ROLL
FISCAL YEAR 2026-27**

Assessor's	Assessor's
Parcel	Parcel
Assessment	Assessment
Number	Number
Amount	Amount
093-201-001	\$180.08
093-201-002	\$180.08
093-201-003	\$180.08
093-201-004	\$180.08
093-201-005	\$180.08
093-201-006	\$180.08
093-201-007	\$180.08
093-201-008	\$180.08
093-201-009	\$180.08
093-201-010	\$180.08
093-201-011	\$180.08
093-201-012	\$180.08
093-201-013	\$180.08
093-201-014	\$180.08
093-201-015	\$180.08
093-201-016	\$180.08
093-201-017	\$180.08
093-201-018	\$180.08
093-201-019	\$180.08
093-201-020	\$180.08
093-201-021	\$180.08
093-201-022	\$180.08
093-201-023	\$180.08
093-201-024	\$180.08
093-201-025	\$180.08
093-201-026	\$180.08
093-201-027	\$180.08
093-201-028	\$180.08
093-201-029	\$180.08
093-201-030	\$180.08
093-201-031	\$180.08
093-201-032	\$180.08
093-201-033	\$180.08
093-201-034	\$180.08
093-202-001	\$180.08
093-202-002	\$180.08
093-202-003	\$180.08
093-202-004	\$180.08
093-202-005	\$180.08
093-202-006	\$180.08
093-202-007	\$180.08
093-202-008	\$180.08
093-202-009	\$180.08
093-203-001	\$180.08
093-203-002	\$180.08
093-203-003	\$180.08
093-203-004	\$180.08
093-203-005	\$180.08
093-203-006	\$180.08
093-203-007	\$180.08
093-203-008	\$180.08
093-203-009	\$180.08
093-203-010	\$180.08
093-203-011	\$180.08
093-203-012	\$180.08
093-203-013	\$180.08
093-203-014	\$180.08
093-203-015	\$180.08
093-203-016	\$180.08
093-203-017	\$180.08
093-203-018	\$180.08
093-203-019	\$180.08
093-203-020	\$180.08
093-203-021	\$180.08
093-204-001	\$180.08
093-204-002	\$180.08
093-204-003	\$180.08
093-204-004	\$180.08
093-204-005	\$180.08
093-204-006	\$180.08
093-204-007	\$180.08
093-204-008	\$180.08
093-204-009	\$180.08
093-204-010	\$180.08
093-204-011	\$180.08
093-204-012	\$180.08
093-204-013	\$180.08
093-204-014	\$180.08
<hr/>	
Total Parcels: 78	
Total Assessment: \$14,046.24	

**CONTRA COSTA COUNTY
ASSESSMENT DISTRICT 1979-3 (LL-2)**

**FUND NO: 2824
LEVY CODE: NC**

LL2 ZONE 5

Pacheco Beautification

**FINAL ASSESSMENT ROLL
FISCAL YEAR 2026-27**

Assessor's Parcel Number	Assessment Amount	Assessor's Parcel Number	Assessment Amount	Assessor's Parcel Number	Assessment Amount	Assessor's Parcel Number	Assessment Amount
125-032-004	\$87.42	125-080-012	\$87.42	125-080-088	\$87.42	125-091-054	\$87.42
125-032-005	\$87.42	125-080-019	\$87.42	125-080-089	\$87.42	125-091-055	\$87.42
125-032-006	\$87.42	125-080-020	\$87.42	125-080-090	\$87.42	125-091-056	\$87.42
125-032-012	\$87.42	125-080-021	\$87.42	125-080-091	\$87.42	125-091-057	\$87.42
125-032-030	\$87.42	125-080-035	\$87.42	125-080-092	\$87.42	125-091-058	\$87.42
125-032-031	\$112.70	125-080-036	\$87.42	125-080-093	\$87.42	125-091-059	\$87.42
125-032-032	\$87.42	125-080-037	\$87.42	125-080-094	\$87.42	125-091-060	\$87.42
125-032-033	\$43.72	125-080-038	\$87.42	125-080-095	\$87.42	125-091-061	\$87.42
125-032-035	\$87.42	125-080-039	\$87.42	125-080-096	\$87.42	125-091-062	\$87.42
125-046-001	\$87.42	125-080-040	\$87.42	125-080-097	\$87.42	125-091-063	\$87.42
125-046-002	\$87.42	125-080-041	\$87.42	125-080-098	\$87.42	125-091-064	\$87.42
125-046-009	\$103.52	125-080-042	\$87.42	125-080-099	\$87.42	125-091-065	\$87.42
125-046-010	\$87.42	125-080-043	\$87.42	125-080-100	\$87.42	125-091-066	\$87.42
125-071-005	\$87.42	125-080-044	\$87.42	125-080-101	\$87.42	125-091-067	\$87.42
125-071-008	\$87.42	125-080-045	\$87.42	125-080-102	\$87.42	125-091-068	\$87.42
125-071-009	\$87.42	125-080-046	\$87.42	125-080-103	\$87.42	125-091-069	\$87.42
125-071-010	\$87.42	125-080-047	\$87.42	125-080-104	\$87.42	125-091-070	\$87.42
125-071-011	\$43.72	125-080-048	\$87.42	125-080-105	\$87.42	125-091-071	\$87.42
125-071-012	\$43.72	125-080-049	\$87.42	125-080-107	\$43.72	125-091-072	\$87.42
125-072-005	\$87.42	125-080-050	\$87.42	125-080-108	\$43.72	125-091-073	\$87.42
125-072-006	\$87.42	125-080-051	\$87.42	125-080-109	\$43.72	125-091-074	\$87.42
125-072-007	\$87.42	125-080-052	\$87.42	125-080-110	\$43.72	125-091-075	\$87.42
125-072-008	\$87.42	125-080-053	\$87.42	125-080-111	\$43.72	125-091-076	\$87.42
125-072-009	\$87.42	125-080-054	\$87.42	125-080-112	\$43.72	125-091-077	\$87.42
125-072-010	\$87.42	125-080-055	\$87.42	125-080-113	\$43.72	125-091-078	\$87.42
125-072-011	\$87.42	125-080-056	\$87.42	125-080-114	\$43.72	125-091-079	\$87.42
125-072-012	\$87.42	125-080-057	\$87.42	125-080-115	\$43.72	125-091-080	\$87.42
125-072-013	\$87.42	125-080-058	\$87.42	125-080-116	\$43.72	125-100-009	\$87.42
125-072-014	\$87.42	125-080-059	\$87.42	125-080-117	\$43.72	125-100-010	\$87.42
125-072-015	\$87.42	125-080-060	\$87.42	125-080-118	\$43.72	125-100-011	\$87.42
125-073-003	\$87.42	125-080-061	\$87.42	125-080-119	\$43.72	125-100-012	\$87.42
125-074-004	\$87.42	125-080-062	\$87.42	125-080-120	\$43.72	125-100-013	\$87.42
125-074-005	\$87.42	125-080-063	\$87.42	125-080-121	\$43.72	125-100-014	\$87.42
125-074-006	\$87.42	125-080-064	\$87.42	125-080-122	\$43.72	125-100-015	\$87.42
125-074-009	\$87.42	125-080-065	\$87.42	125-090-001	\$87.42	125-100-016	\$131.14
125-074-010	\$87.42	125-080-066	\$87.42	125-090-002	\$87.42	125-100-017	\$87.42
125-074-011	\$87.42	125-080-067	\$87.42	125-090-003	\$87.42	125-100-018	\$43.72
125-074-012	\$87.42	125-080-068	\$87.42	125-090-004	\$87.42	125-100-021	\$87.42
125-074-013	\$87.42	125-080-069	\$87.42	125-090-005	\$87.42	125-100-022	\$87.42
125-074-014	\$87.42	125-080-070	\$87.42	125-090-006	\$87.42	125-100-023	\$87.42
125-074-016	\$87.42	125-080-071	\$87.42	125-090-009	\$87.42	125-100-026	\$43.72
125-074-017	\$87.42	125-080-072	\$87.42	125-090-010	\$87.42	125-100-027	\$87.42
125-074-018	\$87.42	125-080-073	\$87.42	125-090-032	\$87.42	125-100-035	\$43.72
125-075-003	\$87.42	125-080-074	\$87.42	125-090-033	\$87.42	125-100-037	\$87.42
125-075-004	\$87.42	125-080-075	\$87.42	125-090-036	\$87.42	125-100-039	\$262.28
125-075-005	\$87.42	125-080-076	\$87.42	125-090-037	\$87.42	125-111-001	\$87.42
125-075-007	\$87.42	125-080-077	\$87.42	125-090-038	\$87.42	125-111-002	\$87.42
125-075-010	\$87.42	125-080-078	\$87.42	125-090-039	\$87.42	125-111-003	\$87.42
125-075-011	\$87.42	125-080-079	\$87.42	125-090-067	\$87.42	125-111-004	\$87.42
125-075-012	\$87.42	125-080-080	\$87.42	125-090-068	\$87.42	125-111-005	\$87.42
125-075-013	\$43.72	125-080-081	\$87.42	125-090-069	\$87.42	125-111-006	\$87.42
125-076-002	\$87.42	125-080-082	\$87.42	125-090-070	\$87.42	125-111-007	\$87.42
125-077-018	\$87.42	125-080-083	\$87.42	125-090-071	\$87.42	125-111-008	\$87.42
125-077-024	\$43.72	125-080-084	\$87.42	125-090-072	\$87.42	125-111-009	\$87.42
125-077-028	\$195.66	125-080-085	\$87.42	125-091-051	\$87.42	125-111-010	\$87.42
125-080-007	\$87.42	125-080-086	\$87.42	125-091-052	\$87.42	125-111-011	\$87.42
125-080-008	\$87.42	125-080-087	\$87.42	125-091-053	\$87.42	125-111-012	\$87.42

**CONTRA COSTA COUNTY
ASSESSMENT DISTRICT 1979-3 (LL-2)**

**FUND NO: 2824
LEVY CODE: NC**

LL2 ZONE 5

Pacheco Beautification

**FINAL ASSESSMENT ROLL
FISCAL YEAR 2026-27**

Assessor's Parcel Number	Assessment Amount	Assessor's Parcel Number	Assessment Amount	Assessor's Parcel Number	Assessment Amount	Assessor's Parcel Number	Assessment Amount
125-111-013	\$87.42	125-120-010	\$87.42	125-120-109	\$437.14	125-152-004	\$87.42
125-111-014	\$87.42	125-120-012	\$87.42	125-120-110	\$108.40	125-152-005	\$87.42
125-111-015	\$87.42	125-120-014	\$87.42	125-120-111	\$87.42	125-152-006	\$87.42
125-111-016	\$87.42	125-120-015	\$87.42	125-120-112	\$1,224.02	125-152-007	\$87.42
125-111-017	\$87.42	125-120-021	\$174.86	125-120-113	\$43.72	125-152-008	\$87.42
125-111-018	\$87.42	125-120-025	\$87.42	125-120-114	\$43.72	125-152-009	\$87.42
125-111-019	\$87.42	125-120-026	\$87.42	125-120-115	\$43.72	125-152-010	\$87.42
125-111-020	\$87.42	125-120-034	\$87.42	125-120-116	\$43.72	125-152-011	\$87.42
125-111-021	\$87.42	125-120-037	\$87.42	125-120-118	\$43.72	125-152-012	\$87.42
125-111-022	\$87.42	125-120-038	\$87.42	125-120-119	\$43.72	125-152-013	\$87.42
125-111-023	\$87.42	125-120-039	\$87.42	125-120-120	\$43.72	125-153-001	\$87.42
125-111-024	\$87.42	125-120-040	\$87.42	125-120-121	\$43.72	125-153-002	\$87.42
125-111-025	\$87.42	125-120-041	\$87.42	125-120-122	\$43.72	125-153-003	\$87.42
125-111-026	\$87.42	125-120-042	\$87.42	125-120-123	\$43.72	125-153-004	\$87.42
125-111-027	\$87.42	125-120-045	\$87.42	125-120-124	\$43.72	125-153-005	\$87.42
125-111-028	\$87.42	125-120-046	\$87.42	125-120-125	\$43.72	125-153-006	\$87.42
125-112-001	\$87.42	125-120-047	\$87.42	125-130-018	\$173.64	125-153-007	\$87.42
125-112-002	\$87.42	125-120-048	\$87.42	125-130-020	\$87.42	125-153-008	\$87.42
125-112-003	\$87.42	125-120-049	\$87.42	125-130-021	\$87.42	125-155-001	\$87.42
125-113-001	\$87.42	125-120-050	\$87.42	125-140-005	\$43.72	125-155-002	\$87.42
125-113-002	\$87.42	125-120-051	\$87.42	125-140-006	\$524.58	125-155-003	\$87.42
125-113-003	\$87.42	125-120-052	\$87.42	125-140-007	\$87.42	125-155-004	\$87.42
125-113-004	\$87.42	125-120-053	\$87.42	125-140-008	\$87.42	125-155-005	\$87.42
125-113-005	\$87.42	125-120-054	\$87.42	125-140-010	\$87.42	125-155-006	\$87.42
125-113-006	\$87.42	125-120-055	\$87.42	125-140-011	\$87.42	125-155-007	\$87.42
125-113-007	\$87.42	125-120-056	\$87.42	125-140-012	\$87.42	125-155-008	\$87.42
125-113-008	\$87.42	125-120-057	\$87.42	125-140-013	\$87.42	125-155-009	\$87.42
125-113-009	\$87.42	125-120-058	\$87.42	125-140-014	\$87.42	125-155-010	\$87.42
125-113-010	\$87.42	125-120-063	\$87.42	125-140-015	\$87.42	125-155-011	\$87.42
125-114-005	\$87.42	125-120-064	\$87.42	125-140-016	\$87.42	125-155-012	\$87.42
125-114-006	\$87.42	125-120-065	\$87.42	125-140-017	\$87.42	125-155-013	\$87.42
125-114-007	\$87.42	125-120-066	\$87.42	125-140-018	\$87.42	125-155-014	\$87.42
125-114-008	\$87.42	125-120-067	\$87.42	125-140-019	\$87.42	125-155-015	\$87.42
125-114-009	\$87.42	125-120-068	\$87.42	125-140-020	\$87.42	125-155-016	\$87.42
125-114-010	\$87.42	125-120-069	\$87.42	125-140-021	\$87.42	125-155-017	\$87.42
125-114-011	\$87.42	125-120-070	\$87.42	125-140-022	\$87.42	125-155-021	\$43.72
125-114-012	\$87.42	125-120-071	\$87.42	125-140-023	\$87.42	125-155-022	\$87.42
125-114-013	\$87.42	125-120-072	\$87.42	125-140-027	\$114.52	125-155-024	\$43.72
125-114-014	\$87.42	125-120-073	\$87.42	125-140-028	\$87.42	125-155-026	\$43.72
125-114-015	\$87.42	125-120-074	\$87.42	125-151-001	\$87.42	125-155-029	\$43.72
125-114-016	\$87.42	125-120-075	\$87.42	125-151-002	\$87.42	125-155-030	\$43.72
125-114-017	\$87.42	125-120-076	\$87.42	125-151-003	\$87.42	125-155-031	\$43.72
125-114-019	\$87.42	125-120-078	\$87.42	125-151-004	\$87.42	125-155-032	\$43.72
125-114-020	\$87.42	125-120-079	\$87.42	125-151-005	\$87.42	125-155-033	\$43.72
125-114-021	\$87.42	125-120-083	\$87.42	125-151-006	\$87.42	125-155-034	\$43.72
125-114-022	\$87.42	125-120-085	\$87.42	125-151-007	\$87.42	125-155-035	\$43.72
125-115-002	\$87.42	125-120-086	\$87.42	125-151-008	\$87.42	125-155-036	\$43.72
125-115-003	\$87.42	125-120-091	\$87.42	125-151-009	\$87.42	125-155-037	\$43.72
125-115-004	\$87.42	125-120-092	\$87.42	125-151-010	\$87.42	125-155-038	\$43.72
125-115-005	\$87.42	125-120-093	\$87.42	125-151-011	\$87.42	125-155-039	\$43.72
125-115-006	\$87.42	125-120-095	\$87.42	125-151-012	\$87.42	125-155-040	\$43.72
125-115-007	\$87.42	125-120-096	\$87.42	125-151-013	\$87.42	125-155-041	\$43.72
125-115-008	\$87.42	125-120-097	\$87.42	125-151-014	\$87.42	125-155-042	\$43.72
125-115-009	\$87.42	125-120-098	\$87.42	125-151-015	\$87.42	125-155-043	\$43.72
125-115-010	\$87.42	125-120-099	\$87.42	125-152-001	\$87.42	125-155-044	\$43.72
125-120-003	\$87.42	125-120-100	\$87.42	125-152-002	\$87.42	125-155-045	\$43.72
125-120-007	\$87.42	125-120-105	\$87.42	125-152-003	\$87.42	125-155-046	\$43.72

**CONTRA COSTA COUNTY
ASSESSMENT DISTRICT 1979-3 (LL-2)**

**FUND NO: 2824
LEVY CODE: NC**

LL2 ZONE 5

Pacheco Beautification

**FINAL ASSESSMENT ROLL
FISCAL YEAR 2026-27**

Assessor's Parcel Number	Assessment Amount	Assessor's Parcel Number	Assessment Amount	Assessor's Parcel Number	Assessment Amount	Assessor's Parcel Number	Assessment Amount
125-155-047	\$43.72	125-162-003	\$87.42	125-172-009	\$87.42	125-184-008	\$87.42
125-155-048	\$43.72	125-162-004	\$87.42	125-173-001	\$87.42	125-185-003	\$87.42
125-155-049	\$43.72	125-163-001	\$87.42	125-173-002	\$87.42	125-185-018	\$87.42
125-155-050	\$43.72	125-163-002	\$87.42	125-173-003	\$87.42	125-185-022	\$87.42
125-155-051	\$87.42	125-163-003	\$87.42	125-173-004	\$87.42	125-185-023	\$87.42
125-155-052	\$87.42	125-163-004	\$87.42	125-173-005	\$87.42	125-185-024	\$87.42
125-156-001	\$87.42	125-163-005	\$87.42	125-174-001	\$87.42	125-185-025	\$87.42
125-156-002	\$87.42	125-163-006	\$87.42	125-174-002	\$87.42	125-185-026	\$87.42
125-156-003	\$87.42	125-163-007	\$87.42	125-174-003	\$87.42	125-186-001	\$87.42
125-156-004	\$87.42	125-163-008	\$87.42	125-174-004	\$87.42	125-186-002	\$87.42
125-156-005	\$87.42	125-163-009	\$87.42	125-174-005	\$87.42	125-186-003	\$87.42
125-156-006	\$87.42	125-163-010	\$87.42	125-174-006	\$87.42	125-186-004	\$87.42
125-156-007	\$87.42	125-163-011	\$87.42	125-174-007	\$87.42	125-186-005	\$87.42
125-156-008	\$87.42	125-163-012	\$87.42	125-174-008	\$87.42	125-191-001	\$87.42
125-156-009	\$87.42	125-163-013	\$87.42	125-174-009	\$87.42	125-191-002	\$87.42
125-156-010	\$87.42	125-163-014	\$87.42	125-174-010	\$87.42	125-191-003	\$87.42
125-156-011	\$87.42	125-163-015	\$87.42	125-181-001	\$87.42	125-191-004	\$87.42
125-156-012	\$87.42	125-163-016	\$87.42	125-181-002	\$87.42	125-191-005	\$87.42
125-156-013	\$87.42	125-163-017	\$87.42	125-181-003	\$87.42	125-191-006	\$87.42
125-156-014	\$87.42	125-163-018	\$87.42	125-181-004	\$87.42	125-191-007	\$87.42
125-156-015	\$87.42	125-163-019	\$87.42	125-181-005	\$87.42	125-191-008	\$87.42
125-156-016	\$87.42	125-163-020	\$87.42	125-181-006	\$87.42	125-191-009	\$87.42
125-156-017	\$87.42	125-163-021	\$87.42	125-181-007	\$87.42	125-191-010	\$87.42
125-156-018	\$87.42	125-163-022	\$87.42	125-181-008	\$87.42	125-191-011	\$87.42
125-156-019	\$87.42	125-164-001	\$87.42	125-182-001	\$87.42	125-191-012	\$87.42
125-156-020	\$87.42	125-164-002	\$87.42	125-182-002	\$87.42	125-191-013	\$87.42
125-156-021	\$87.42	125-164-003	\$87.42	125-182-003	\$87.42	125-191-014	\$87.42
125-156-022	\$87.42	125-164-004	\$87.42	125-182-004	\$87.42	125-191-015	\$87.42
125-156-023	\$87.42	125-164-005	\$87.42	125-182-005	\$87.42	125-191-016	\$87.42
125-156-024	\$87.42	125-164-006	\$87.42	125-182-006	\$87.42	125-191-017	\$87.42
125-156-025	\$87.42	125-164-007	\$87.42	125-182-007	\$87.42	125-192-001	\$87.42
125-156-026	\$87.42	125-164-008	\$87.42	125-182-008	\$87.42	125-192-002	\$87.42
125-156-027	\$87.42	125-164-009	\$87.42	125-182-009	\$87.42	125-192-003	\$87.42
125-156-028	\$87.42	125-164-010	\$87.42	125-182-010	\$87.42	125-192-004	\$87.42
125-156-029	\$87.42	125-165-001	\$87.42	125-182-011	\$87.42	125-192-005	\$87.42
125-156-030	\$87.42	125-165-002	\$87.42	125-182-012	\$87.42	125-192-006	\$87.42
125-156-031	\$87.42	125-165-003	\$87.42	125-182-013	\$87.42	125-192-007	\$87.42
125-156-032	\$87.42	125-165-004	\$87.42	125-182-014	\$87.42	125-192-008	\$87.42
125-156-033	\$87.42	125-165-005	\$87.42	125-182-015	\$87.42	125-192-009	\$87.42
125-156-034	\$87.42	125-165-006	\$87.42	125-182-016	\$87.42	125-193-001	\$87.42
125-156-035	\$87.42	125-165-007	\$87.42	125-182-017	\$87.42	125-193-002	\$87.42
125-156-036	\$87.42	125-165-008	\$87.42	125-182-018	\$87.42	125-193-003	\$87.42
125-156-037	\$87.42	125-165-009	\$87.42	125-182-019	\$87.42	125-193-004	\$87.42
125-156-038	\$87.42	125-171-001	\$87.42	125-182-020	\$87.42	125-193-005	\$87.42
125-156-039	\$87.42	125-171-002	\$87.42	125-183-001	\$87.42	125-193-006	\$87.42
125-161-001	\$87.42	125-171-003	\$87.42	125-183-002	\$87.42	125-193-007	\$87.42
125-161-002	\$87.42	125-171-004	\$87.42	125-183-003	\$87.42	125-193-008	\$87.42
125-161-003	\$87.42	125-171-005	\$87.42	125-183-004	\$87.42	125-193-009	\$87.42
125-161-004	\$87.42	125-171-006	\$87.42	125-183-005	\$87.42	125-193-010	\$87.42
125-161-005	\$87.42	125-172-001	\$87.42	125-183-006	\$87.42	125-193-011	\$87.42
125-161-006	\$87.42	125-172-002	\$87.42	125-184-001	\$87.42	125-193-012	\$87.42
125-161-007	\$87.42	125-172-003	\$87.42	125-184-002	\$87.42	125-193-013	\$87.42
125-161-008	\$87.42	125-172-004	\$87.42	125-184-003	\$87.42	125-193-014	\$87.42
125-161-009	\$87.42	125-172-005	\$87.42	125-184-004	\$87.42	125-193-015	\$87.42
125-161-010	\$87.42	125-172-006	\$87.42	125-184-005	\$87.42	125-193-016	\$87.42
125-162-001	\$87.42	125-172-007	\$87.42	125-184-006	\$87.42	125-193-017	\$87.42
125-162-002	\$87.42	125-172-008	\$87.42	125-184-007	\$87.42	125-193-018	\$87.42

**CONTRA COSTA COUNTY
ASSESSMENT DISTRICT 1979-3 (LL-2)**

**FUND NO: 2824
LEVY CODE: NC**

LL2 ZONE 5

Pacheco Beautification

**FINAL ASSESSMENT ROLL
FISCAL YEAR 2026-27**

Assessor's Parcel Number	Assessment Amount	Assessor's Parcel Number	Assessment Amount	Assessor's Parcel Number	Assessment Amount	Assessor's Parcel Number	Assessment Amount
125-193-045	\$87.42	125-271-012	\$87.42	125-282-028	\$87.42	125-350-005	\$43.72
125-193-050	\$87.42	125-271-013	\$87.42	125-282-029	\$87.42	125-350-006	\$43.72
125-193-051	\$87.42	125-271-014	\$87.42	125-292-004	\$87.42	125-350-007	\$43.72
125-193-052	\$87.42	125-271-015	\$87.42	125-292-005	\$87.42	125-350-008	\$43.72
125-193-053	\$87.42	125-272-002	\$87.42	125-292-006	\$87.42	125-350-009	\$43.72
125-193-054	\$87.42	125-272-003	\$87.42	125-292-007	\$87.42	125-350-010	\$43.72
125-193-055	\$87.42	125-272-004	\$43.72	125-292-008	\$87.42	125-350-011	\$43.72
125-193-056	\$87.42	125-272-005	\$87.42	125-330-001	\$43.72	125-350-012	\$43.72
125-220-002	\$87.42	125-272-006	\$87.42	125-330-002	\$43.72	125-350-013	\$43.72
125-220-007	\$87.42	125-272-007	\$87.42	125-330-003	\$43.72	125-350-014	\$43.72
125-220-010	\$43.72	125-272-008	\$87.42	125-330-004	\$43.72	125-350-015	\$43.72
125-220-011	\$87.42	125-272-009	\$87.42	125-330-005	\$43.72	125-350-016	\$43.72
125-220-012	\$87.42	125-272-012	\$87.42	125-330-006	\$43.72	125-350-017	\$43.72
125-220-015	\$87.42	125-272-013	\$87.42	125-330-007	\$43.72	125-350-018	\$43.72
125-220-016	\$92.68	125-272-014	\$87.42	125-330-008	\$43.72	125-350-019	\$43.72
125-220-017	\$87.42	125-272-015	\$87.42	125-330-009	\$43.72	125-350-020	\$43.72
125-220-018	\$87.42	125-272-017	\$87.42	125-330-010	\$43.72	125-350-021	\$43.72
125-220-019	\$43.72	125-272-018	\$87.42	125-330-011	\$43.72	125-350-022	\$43.72
125-220-020	\$43.72	125-272-023	\$87.42	125-330-012	\$43.72	125-350-023	\$43.72
125-231-010	\$93.54	125-272-024	\$87.42	125-330-013	\$43.72	125-350-024	\$43.72
125-231-011	\$94.42	125-272-025	\$87.42	125-330-014	\$43.72	125-350-025	\$43.72
125-231-012	\$177.48	125-272-026	\$87.42	125-330-015	\$43.72	125-350-026	\$43.72
125-231-013	\$262.28	125-272-027	\$43.72	125-330-016	\$43.72	125-350-027	\$43.72
125-232-002	\$170.48	125-272-028	\$87.42	125-330-017	\$43.72	125-350-028	\$43.72
125-232-003	\$262.28	125-281-001	\$87.42	125-330-018	\$43.72	125-350-029	\$43.72
125-232-005	\$201.08	125-281-002	\$87.42	125-330-019	\$43.72	125-350-030	\$43.72
125-232-006	\$87.42	125-281-003	\$87.42	125-330-020	\$43.72	125-350-031	\$43.72
125-232-007	\$146.00	125-281-004	\$87.42	125-330-021	\$43.72	125-350-032	\$43.72
125-232-008	\$87.42	125-281-005	\$87.42	125-330-022	\$43.72	125-350-033	\$43.72
125-240-023	\$262.28	125-281-006	\$87.42	125-330-023	\$43.72	125-350-034	\$43.72
125-240-029	\$262.28	125-281-008	\$87.42	125-330-024	\$43.72	125-350-035	\$43.72
125-240-032	\$213.32	125-281-009	\$87.42	125-330-025	\$43.72	125-350-036	\$43.72
125-240-034	\$201.08	125-281-010	\$87.42	125-330-026	\$43.72	125-360-001	\$43.72
125-240-037	\$98.80	125-281-011	\$87.42	125-330-027	\$43.72	125-360-002	\$43.72
125-240-038	\$117.16	125-281-012	\$87.42	125-330-028	\$43.72	125-360-003	\$43.72
125-240-045	\$112.96	125-281-013	\$87.42	125-330-029	\$43.72	125-360-004	\$43.72
125-240-046	\$96.78	125-281-014	\$87.42	125-330-030	\$43.72	125-360-005	\$43.72
125-240-047	\$87.42	125-282-001	\$87.42	125-330-031	\$43.72	125-360-006	\$43.72
125-240-048	\$146.88	125-282-002	\$87.42	125-330-032	\$43.72	125-360-007	\$43.72
125-240-049	\$146.78	125-282-004	\$87.42	125-330-033	\$43.72	125-360-008	\$43.72
125-240-050	\$100.54	125-282-005	\$87.42	125-330-034	\$43.72	125-360-009	\$43.72
125-240-056	\$262.28	125-282-009	\$87.42	125-330-035	\$43.72	125-360-010	\$43.72
125-260-001	\$87.42	125-282-010	\$87.42	125-330-036	\$43.72	125-360-011	\$43.72
125-260-002	\$87.42	125-282-011	\$87.42	125-330-037	\$43.72	125-360-012	\$43.72
125-260-005	\$87.42	125-282-012	\$87.42	125-330-038	\$43.72	125-360-013	\$43.72
125-260-006	\$43.72	125-282-013	\$87.42	125-330-039	\$43.72	125-360-014	\$43.72
125-260-007	\$87.42	125-282-014	\$87.42	125-330-040	\$43.72	125-360-015	\$43.72
125-260-008	\$87.42	125-282-016	\$87.42	125-330-041	\$43.72	125-360-016	\$43.72
125-260-009	\$87.42	125-282-017	\$87.42	125-330-042	\$43.72	125-360-017	\$43.72
125-260-010	\$43.72	125-282-018	\$87.42	125-330-043	\$43.72	125-360-018	\$43.72
125-260-011	\$87.42	125-282-019	\$87.42	125-330-044	\$43.72	125-360-019	\$43.72
125-260-012	\$87.42	125-282-021	\$87.42	125-330-045	\$43.72	125-360-020	\$43.72
125-271-001	\$87.42	125-282-022	\$87.42	125-340-014	\$87.42	125-360-021	\$43.72
125-271-004	\$87.42	125-282-023	\$87.42	125-350-001	\$43.72	125-360-022	\$43.72
125-271-006	\$87.42	125-282-024	\$87.42	125-350-002	\$43.72	125-360-023	\$43.72
125-271-009	\$87.42	125-282-026	\$87.42	125-350-003	\$43.72	125-360-024	\$43.72
125-271-010	\$87.42	125-282-027	\$87.42	125-350-004	\$43.72	125-360-025	\$43.72

**CONTRA COSTA COUNTY
ASSESSMENT DISTRICT 1979-3 (LL-2)**

**FUND NO: 2824
LEVY CODE: NC**

LL2 ZONE 5

**Pacheco Beautification
FINAL ASSESSMENT ROLL
FISCAL YEAR 2026-27**

Assessor's

Parcel Number	Assessment Amount
125-360-026	\$43.72
125-360-027	\$43.72
125-360-028	\$43.72
125-360-029	\$43.72

Total Parcels: 916

Total Assessment: \$76,453.40

**CONTRA COSTA COUNTY
ASSESSMENT DISTRICT 1979-3 (LL-2)**

**FUND NO: 2834
LEVY CODE: MO**

LL2 ZONE 7

**Pleasant Hill BART RDA
FINAL ASSESSMENT ROLL
FISCAL YEAR 2026-27**

Assessor's Parcel Number	Assessment Amount	Assessor's Parcel Number	Assessment Amount	Assessor's Parcel Number	Assessment Amount	Assessor's Parcel Number	Assessment Amount
148-202-057	\$1,458.54	148-460-040	\$16.12	148-460-102	\$16.12	148-460-160	\$16.12
148-202-060	\$16.12	148-460-046	\$16.12	148-460-103	\$16.12	148-460-161	\$16.12
148-202-071	\$319.66	148-460-047	\$16.12	148-460-104	\$16.12	148-460-162	\$16.12
148-221-033	\$2,892.24	148-460-048	\$16.12	148-460-105	\$16.12	148-460-163	\$16.12
148-221-040	\$1,612.00	148-460-049	\$16.12	148-460-107	\$16.12	148-460-164	\$16.12
148-221-041	\$3,780.62	148-460-050	\$16.12	148-460-108	\$16.12	148-460-165	\$16.12
148-221-042	\$3,720.82	148-460-051	\$16.12	148-460-109	\$16.12	148-460-166	\$16.12
148-221-044	\$531.96	148-460-052	\$16.12	148-460-110	\$16.12	148-470-001	\$5,394.56
148-231-029	\$1,701.62	148-460-053	\$16.12	148-460-111	\$16.12	148-470-002	\$5,686.32
148-250-083	\$5,013.48	148-460-054	\$16.12	148-460-112	\$16.12	148-480-010	\$244.38
148-250-090	\$6,009.20	148-460-055	\$16.12	148-460-113	\$16.12	148-480-011	\$5,676.82
148-250-091	\$1,273.16	148-460-056	\$16.12	148-460-114	\$16.12	148-480-014	\$7,444.86
148-260-053	\$16.12	148-460-057	\$16.12	148-460-115	\$16.12	148-500-001	\$16.12
148-260-054	\$483.60	148-460-058	\$16.12	148-460-116	\$16.12	148-500-002	\$16.12
148-260-055	\$483.60	148-460-059	\$16.12	148-460-117	\$16.12	148-500-003	\$16.12
148-260-060	\$464.04	148-460-060	\$16.12	148-460-118	\$16.12	148-500-004	\$16.12
148-260-062	\$163.36	148-460-061	\$16.12	148-460-119	\$16.12	148-500-005	\$16.12
148-260-063	\$112.06	148-460-062	\$16.12	148-460-120	\$16.12	148-500-006	\$16.12
148-270-017	\$57.66	148-460-063	\$16.12	148-460-121	\$16.12	148-500-007	\$16.12
148-270-018	\$16.12	148-460-064	\$16.12	148-460-122	\$16.12	148-500-008	\$16.12
148-270-050	\$905.16	148-460-065	\$16.12	148-460-123	\$16.12	148-500-009	\$16.12
148-270-053	\$197.42	148-460-066	\$16.12	148-460-124	\$16.12	148-500-010	\$16.12
148-460-005	\$16.12	148-460-067	\$16.12	148-460-125	\$16.12	148-500-011	\$16.12
148-460-006	\$16.12	148-460-068	\$16.12	148-460-126	\$16.12	148-500-012	\$16.12
148-460-007	\$16.12	148-460-069	\$16.12	148-460-127	\$16.12	148-500-013	\$16.12
148-460-008	\$16.12	148-460-070	\$16.12	148-460-128	\$16.12	148-500-014	\$16.12
148-460-009	\$16.12	148-460-071	\$16.12	148-460-129	\$16.12	148-500-015	\$16.12
148-460-010	\$16.12	148-460-072	\$16.12	148-460-130	\$16.12	148-500-016	\$16.12
148-460-011	\$16.12	148-460-073	\$16.12	148-460-131	\$16.12	148-500-017	\$16.12
148-460-012	\$16.12	148-460-074	\$16.12	148-460-132	\$16.12	148-500-018	\$16.12
148-460-013	\$16.12	148-460-075	\$16.12	148-460-133	\$16.12	148-500-019	\$16.12
148-460-014	\$16.12	148-460-076	\$16.12	148-460-134	\$16.12	148-500-020	\$16.12
148-460-015	\$16.12	148-460-077	\$16.12	148-460-135	\$16.12	148-500-021	\$16.12
148-460-016	\$16.12	148-460-078	\$16.12	148-460-136	\$16.12	148-500-022	\$16.12
148-460-017	\$16.12	148-460-079	\$16.12	148-460-137	\$16.12	148-500-023	\$16.12
148-460-018	\$16.12	148-460-080	\$16.12	148-460-138	\$16.12	148-500-024	\$16.12
148-460-019	\$16.12	148-460-081	\$16.12	148-460-139	\$16.12	148-500-025	\$16.12
148-460-020	\$16.12	148-460-082	\$16.12	148-460-140	\$16.12	148-500-026	\$16.12
148-460-021	\$16.12	148-460-083	\$16.12	148-460-141	\$16.12	148-500-027	\$16.12
148-460-022	\$16.12	148-460-084	\$16.12	148-460-142	\$16.12	148-500-028	\$16.12
148-460-023	\$16.12	148-460-085	\$16.12	148-460-143	\$16.12	148-500-029	\$16.12
148-460-024	\$16.12	148-460-086	\$16.12	148-460-144	\$16.12	148-500-030	\$16.12
148-460-025	\$16.12	148-460-087	\$16.12	148-460-145	\$16.12	148-500-031	\$16.12
148-460-026	\$16.12	148-460-088	\$16.12	148-460-146	\$16.12	148-500-032	\$16.12
148-460-027	\$16.12	148-460-089	\$16.12	148-460-147	\$16.12	148-500-033	\$16.12
148-460-028	\$16.12	148-460-090	\$16.12	148-460-148	\$16.12	148-500-034	\$16.12
148-460-029	\$16.12	148-460-091	\$16.12	148-460-149	\$16.12	148-500-035	\$16.12
148-460-030	\$16.12	148-460-092	\$16.12	148-460-150	\$16.12	148-500-036	\$16.12
148-460-031	\$16.12	148-460-093	\$16.12	148-460-151	\$16.12	148-500-037	\$16.12
148-460-032	\$16.12	148-460-094	\$16.12	148-460-152	\$16.12	148-500-038	\$16.12
148-460-033	\$16.12	148-460-095	\$16.12	148-460-153	\$16.12	148-500-039	\$16.12
148-460-034	\$16.12	148-460-096	\$16.12	148-460-154	\$16.12	148-500-040	\$16.12
148-460-035	\$16.12	148-460-097	\$16.12	148-460-155	\$16.12	148-500-041	\$16.12
148-460-036	\$16.12	148-460-098	\$16.12	148-460-156	\$16.12	148-500-042	\$16.12
148-460-037	\$16.12	148-460-099	\$16.12	148-460-157	\$16.12	148-500-043	\$16.12
148-460-038	\$16.12	148-460-100	\$16.12	148-460-158	\$16.12	148-500-044	\$16.12
148-460-039	\$16.12	148-460-101	\$16.12	148-460-159	\$16.12	148-500-045	\$16.12

CONTRA COSTA COUNTY
ASSESSMENT DISTRICT 1979-3 (LL-2)

FUND NO: 2834
LEVY CODE: MO

LL2 ZONE 7

Pleasant Hill BART RDA
FINAL ASSESSMENT ROLL
FISCAL YEAR 2026-27

Assessor's Parcel Number	Assessment Amount
148-500-046	\$16.12
148-500-047	\$16.12
148-500-048	\$16.12
148-500-049	\$16.12
148-500-050	\$16.12
148-500-051	\$16.12
148-500-052	\$16.12
148-500-053	\$16.12
148-500-054	\$16.12
148-500-056	\$701.22
172-011-022	\$7,394.72
172-013-005	\$8.06
172-020-042	\$3,630.06
172-020-046	\$16.12
172-020-047	\$5,834.14
172-031-022	\$2,412.52
172-031-023	\$4,074.48
172-031-024	\$11.00
172-031-025	\$8.06
172-051-002	\$16.12
172-051-007	\$16.12
172-051-008	\$16.12
172-051-009	\$16.12
172-051-010	\$16.12
172-051-011	\$16.12
172-051-012	\$16.12
172-051-013	\$16.12

Total Parcels: 255

Total Assessment: \$83,280.04

**CONTRA COSTA COUNTY
ASSESSMENT DISTRICT 1979-3 (LL-2)**

FUND NO: 2836
LEVY CODE: ME

LL2 ZONE 10

Viewpointe - Bay Point Area

**FINAL ASSESSMENT ROLL
FISCAL YEAR 2026-27**

Assessor's Parcel Number	Assessment Amount	Assessor's Parcel Number	Assessment Amount	Assessor's Parcel Number	Assessment Amount
098-520-001	\$151.86	098-520-066	\$151.86	098-530-026	\$151.86
098-520-002	\$151.86	098-520-067	\$151.86	098-530-027	\$151.86
098-520-003	\$151.86	098-520-068	\$151.86	098-530-028	\$151.86
098-520-004	\$151.86	098-520-069	\$151.86	098-530-029	\$151.86
098-520-005	\$151.86	098-520-070	\$151.86	098-530-030	\$151.86
098-520-006	\$151.86	098-520-071	\$151.86		
098-520-007	\$151.86	098-520-072	\$151.86		
098-520-008	\$151.86	098-520-073	\$151.86		
098-520-009	\$151.86	098-520-074	\$151.86		
098-520-010	\$151.86	098-520-075	\$151.86		
098-520-011	\$151.86	098-520-076	\$151.86		
098-520-012	\$151.86	098-520-077	\$151.86		
098-520-013	\$151.86	098-520-078	\$151.86		
098-520-014	\$151.86	098-520-079	\$151.86		
098-520-015	\$151.86	098-520-080	\$151.86		
098-520-016	\$151.86	098-520-081	\$151.86		
098-520-017	\$151.86	098-520-082	\$151.86		
098-520-018	\$151.86	098-520-083	\$151.86		
098-520-019	\$151.86	098-520-084	\$151.86		
098-520-020	\$151.86	098-520-085	\$151.86		
098-520-021	\$151.86	098-520-086	\$151.86		
098-520-022	\$151.86	098-520-087	\$151.86		
098-520-023	\$151.86	098-520-088	\$151.86		
098-520-024	\$151.86	098-520-089	\$151.86		
098-520-025	\$151.86	098-520-090	\$151.86		
098-520-026	\$151.86	098-520-091	\$151.86		
098-520-027	\$151.86	098-520-092	\$151.86		
098-520-028	\$151.86	098-520-093	\$151.86		
098-520-029	\$151.86	098-520-094	\$151.86		
098-520-030	\$151.86	098-520-095	\$151.86		
098-520-031	\$151.86	098-520-096	\$151.86		
098-520-032	\$151.86	098-520-097	\$151.86		
098-520-033	\$151.86	098-530-001	\$151.86		
098-520-034	\$151.86	098-530-002	\$151.86		
098-520-043	\$151.86	098-530-003	\$151.86		
098-520-044	\$151.86	098-530-004	\$151.86		
098-520-045	\$151.86	098-530-005	\$151.86		
098-520-046	\$151.86	098-530-006	\$151.86		
098-520-047	\$151.86	098-530-007	\$151.86		
098-520-048	\$151.86	098-530-008	\$151.86		
098-520-049	\$151.86	098-530-009	\$151.86		
098-520-050	\$151.86	098-530-010	\$151.86		
098-520-051	\$151.86	098-530-011	\$151.86		
098-520-052	\$151.86	098-530-012	\$151.86		
098-520-053	\$151.86	098-530-013	\$151.86		
098-520-054	\$151.86	098-530-014	\$151.86		
098-520-055	\$151.86	098-530-015	\$151.86		
098-520-056	\$151.86	098-530-016	\$151.86		
098-520-057	\$151.86	098-530-017	\$151.86		
098-520-058	\$151.86	098-530-018	\$151.86		
098-520-059	\$151.86	098-530-019	\$151.86		
098-520-060	\$151.86	098-530-020	\$151.86		
098-520-061	\$151.86	098-530-021	\$151.86		
098-520-062	\$151.86	098-530-022	\$151.86		
098-520-063	\$151.86	098-530-023	\$151.86		
098-520-064	\$151.86	098-530-024	\$151.86		
098-520-065	\$151.86	098-530-025	\$151.86		

**Total Parcels: 119
Total Assessment: \$18,071.34**

**CONTRA COSTA COUNTY
ASSESSMENT DISTRICT 1979-3 (LL-2)**

**FUND NO: 2839
LEVY CODE: MF**

LL2 ZONE 11

Hilltop Commons - San Pablo Area

**FINAL ASSESSMENT ROLL
FISCAL YEAR 2026-27**

Assessor's

Parcel Number	Assessment Amount
405-170-010	\$6,000.00

Total Parcels: 1

Total Assessment: \$6,000.00

**CONTRA COSTA COUNTY
ASSESSMENT DISTRICT 1979-3 (LL-2)**

**FUND NO: 2844
LEVY CODE: LQ**

LL2 ZONE 17

Shadow Creek - Camino Tassajara

**FINAL ASSESSMENT ROLL
FISCAL YEAR 2026-27**

Assessor's Parcel Number	Assessment Amount	Assessor's Parcel Number	Assessment Amount	Assessor's Parcel Number	Assessment Amount	Assessor's Parcel Number	Assessment Amount
220-341-001	\$150.00	220-343-032	\$150.00	220-371-038	\$150.00	220-381-019	\$150.00
220-341-002	\$150.00	220-343-033	\$150.00	220-371-039	\$150.00	220-381-021	\$150.00
220-341-003	\$150.00	220-343-034	\$150.00	220-371-040	\$150.00	220-382-001	\$150.00
220-341-004	\$150.00	220-343-035	\$150.00	220-371-041	\$150.00	220-382-002	\$150.00
220-341-005	\$150.00	220-343-036	\$150.00	220-371-042	\$150.00	220-382-003	\$150.00
220-341-006	\$150.00	220-343-037	\$150.00	220-371-043	\$150.00	220-383-001	\$150.00
220-341-007	\$150.00	220-343-038	\$150.00	220-371-044	\$150.00	220-383-002	\$150.00
220-341-008	\$150.00	220-343-039	\$150.00	220-371-045	\$150.00	220-383-003	\$150.00
220-341-009	\$150.00	220-343-040	\$150.00	220-371-046	\$150.00	220-383-004	\$150.00
220-341-010	\$150.00	220-343-041	\$150.00	220-371-047	\$150.00	220-383-005	\$150.00
220-341-011	\$150.00	220-343-042	\$150.00	220-371-048	\$150.00	220-383-006	\$150.00
220-341-012	\$150.00	220-343-043	\$150.00	220-371-049	\$150.00	220-383-007	\$150.00
220-341-013	\$150.00	220-343-044	\$150.00	220-371-050	\$150.00	220-383-008	\$150.00
220-341-014	\$150.00	220-343-045	\$150.00	220-371-051	\$150.00	220-383-009	\$150.00
220-341-015	\$150.00	220-343-046	\$150.00	220-371-052	\$150.00	220-383-010	\$150.00
220-341-016	\$150.00	220-343-047	\$150.00	220-371-053	\$150.00	220-383-011	\$150.00
220-341-017	\$150.00	220-343-048	\$150.00	220-371-054	\$150.00	220-383-012	\$150.00
220-342-001	\$150.00	220-343-049	\$150.00	220-371-055	\$150.00	220-383-013	\$150.00
220-342-002	\$150.00	220-343-050	\$150.00	220-371-056	\$150.00	220-383-014	\$150.00
220-342-003	\$150.00	220-343-051	\$150.00	220-371-057	\$150.00	220-383-015	\$150.00
220-342-004	\$150.00	220-371-001	\$150.00	220-371-058	\$150.00	220-383-016	\$150.00
220-342-005	\$150.00	220-371-002	\$150.00	220-371-059	\$150.00	220-383-017	\$150.00
220-342-006	\$150.00	220-371-003	\$150.00	220-371-060	\$150.00	220-383-018	\$150.00
220-342-007	\$150.00	220-371-004	\$150.00	220-371-061	\$150.00	220-383-019	\$150.00
220-342-008	\$150.00	220-371-005	\$150.00	220-372-001	\$150.00	220-383-020	\$150.00
220-342-009	\$150.00	220-371-006	\$150.00	220-372-002	\$150.00	220-383-021	\$150.00
220-343-001	\$150.00	220-371-007	\$150.00	220-372-003	\$150.00	220-383-022	\$150.00
220-343-002	\$150.00	220-371-008	\$150.00	220-372-004	\$150.00	220-383-023	\$150.00
220-343-003	\$150.00	220-371-009	\$150.00	220-372-005	\$150.00	220-383-024	\$150.00
220-343-004	\$150.00	220-371-010	\$150.00	220-372-006	\$150.00	220-383-025	\$150.00
220-343-005	\$150.00	220-371-011	\$150.00	220-372-007	\$150.00	220-721-001	\$150.00
220-343-006	\$150.00	220-371-012	\$150.00	220-372-008	\$150.00	220-721-002	\$150.00
220-343-007	\$150.00	220-371-013	\$150.00	220-372-009	\$150.00	220-722-001	\$150.00
220-343-008	\$150.00	220-371-014	\$150.00	220-372-010	\$150.00	220-722-002	\$150.00
220-343-009	\$150.00	220-371-015	\$150.00	220-372-011	\$150.00	220-722-003	\$150.00
220-343-010	\$150.00	220-371-016	\$150.00	220-372-012	\$150.00	220-722-004	\$150.00
220-343-011	\$150.00	220-371-017	\$150.00	220-372-013	\$150.00	220-722-005	\$150.00
220-343-012	\$150.00	220-371-018	\$150.00	220-372-014	\$150.00	220-722-006	\$150.00
220-343-013	\$150.00	220-371-019	\$150.00	220-372-015	\$150.00	220-722-007	\$150.00
220-343-014	\$150.00	220-371-020	\$150.00	220-372-017	\$150.00	220-722-008	\$150.00
220-343-015	\$150.00	220-371-021	\$150.00	220-381-002	\$150.00	220-722-009	\$150.00
220-343-016	\$150.00	220-371-022	\$150.00	220-381-003	\$150.00	220-722-010	\$150.00
220-343-017	\$150.00	220-371-023	\$150.00	220-381-004	\$150.00	220-722-011	\$150.00
220-343-018	\$150.00	220-371-024	\$150.00	220-381-005	\$150.00	220-722-012	\$150.00
220-343-019	\$150.00	220-371-025	\$150.00	220-381-006	\$150.00	220-722-013	\$150.00
220-343-020	\$150.00	220-371-026	\$150.00	220-381-007	\$150.00	220-722-014	\$150.00
220-343-021	\$150.00	220-371-027	\$150.00	220-381-008	\$150.00	220-722-015	\$150.00
220-343-022	\$150.00	220-371-028	\$150.00	220-381-009	\$150.00	220-722-016	\$150.00
220-343-023	\$150.00	220-371-029	\$150.00	220-381-010	\$150.00	220-722-017	\$150.00
220-343-024	\$150.00	220-371-030	\$150.00	220-381-011	\$150.00	220-722-018	\$150.00
220-343-025	\$150.00	220-371-031	\$150.00	220-381-012	\$150.00	220-722-019	\$150.00
220-343-026	\$150.00	220-371-032	\$150.00	220-381-013	\$150.00	220-722-020	\$150.00
220-343-027	\$150.00	220-371-033	\$150.00	220-381-014	\$150.00	220-722-021	\$150.00
220-343-028	\$150.00	220-371-034	\$150.00	220-381-015	\$150.00	220-722-022	\$150.00
220-343-029	\$150.00	220-371-035	\$150.00	220-381-016	\$150.00	220-722-023	\$150.00
220-343-030	\$150.00	220-371-036	\$150.00	220-381-017	\$150.00	220-722-024	\$150.00
220-343-031	\$150.00	220-371-037	\$150.00	220-381-018	\$150.00	220-723-001	\$150.00

**CONTRA COSTA COUNTY
ASSESSMENT DISTRICT 1979-3 (LL-2)**

**FUND NO: 2844
LEVY CODE: LQ**

LL2 ZONE 17

Shadow Creek - Camino Tassajara

**FINAL ASSESSMENT ROLL
FISCAL YEAR 2026-27**

Assessor's Parcel Number	Assessment Amount	Assessor's Parcel Number	Assessment Amount	Assessor's Parcel Number	Assessment Amount	Assessor's Parcel Number	Assessment Amount
220-723-002	\$150.00	220-726-005	\$150.00	220-737-001	\$150.00	220-741-046	\$150.00
220-723-003	\$150.00	220-726-006	\$150.00	220-737-002	\$150.00	220-741-047	\$150.00
220-723-004	\$150.00	220-731-001	\$150.00	220-737-003	\$150.00	220-741-054	\$150.00
220-723-005	\$150.00	220-731-002	\$150.00	220-737-004	\$150.00	220-741-056	\$150.00
220-723-006	\$150.00	220-731-003	\$150.00	220-737-005	\$150.00	220-741-057	\$150.00
220-723-007	\$150.00	220-732-001	\$150.00	220-737-006	\$150.00	220-741-058	\$150.00
220-723-008	\$150.00	220-732-002	\$150.00	220-738-001	\$150.00	220-741-059	\$150.00
220-723-009	\$150.00	220-732-003	\$150.00	220-738-002	\$150.00	220-741-060	\$150.00
220-723-010	\$150.00	220-732-004	\$150.00	220-738-003	\$150.00	220-741-061	\$150.00
220-723-011	\$150.00	220-732-005	\$150.00	220-738-004	\$150.00	220-741-062	\$150.00
220-723-012	\$150.00	220-732-006	\$150.00	220-739-001	\$150.00	220-741-063	\$150.00
220-723-013	\$150.00	220-732-007	\$150.00	220-739-002	\$150.00	220-742-001	\$150.00
220-723-014	\$150.00	220-732-008	\$150.00	220-739-003	\$150.00	220-742-002	\$150.00
220-724-003	\$150.00	220-732-009	\$150.00	220-739-004	\$150.00	220-742-003	\$150.00
220-724-004	\$150.00	220-732-010	\$150.00	220-741-001	\$150.00	220-742-004	\$150.00
220-724-005	\$150.00	220-732-011	\$150.00	220-741-002	\$150.00	220-742-005	\$150.00
220-724-006	\$150.00	220-732-012	\$150.00	220-741-003	\$150.00	220-742-006	\$150.00
220-724-007	\$150.00	220-732-013	\$150.00	220-741-004	\$150.00	220-742-007	\$150.00
220-725-001	\$150.00	220-732-014	\$150.00	220-741-005	\$150.00	220-742-008	\$150.00
220-725-002	\$150.00	220-732-015	\$150.00	220-741-006	\$150.00	220-742-009	\$150.00
220-725-003	\$150.00	220-732-016	\$150.00	220-741-007	\$150.00	220-742-010	\$150.00
220-725-004	\$150.00	220-732-017	\$150.00	220-741-008	\$150.00	220-742-011	\$150.00
220-725-005	\$150.00	220-732-018	\$150.00	220-741-011	\$150.00	220-742-012	\$150.00
220-725-006	\$150.00	220-733-001	\$150.00	220-741-012	\$150.00	220-742-013	\$150.00
220-725-007	\$150.00	220-733-002	\$150.00	220-741-013	\$150.00	220-742-014	\$150.00
220-725-008	\$150.00	220-733-003	\$150.00	220-741-014	\$150.00	220-742-015	\$150.00
220-725-009	\$150.00	220-733-004	\$150.00	220-741-015	\$150.00	220-742-016	\$150.00
220-725-010	\$150.00	220-733-005	\$150.00	220-741-016	\$150.00	220-742-017	\$150.00
220-725-011	\$150.00	220-734-001	\$150.00	220-741-017	\$150.00	220-742-018	\$150.00
220-725-012	\$150.00	220-734-002	\$150.00	220-741-018	\$150.00	220-742-019	\$150.00
220-725-013	\$150.00	220-734-003	\$150.00	220-741-019	\$150.00	220-830-001	\$150.00
220-725-014	\$150.00	220-734-004	\$150.00	220-741-020	\$150.00	220-830-002	\$150.00
220-725-015	\$150.00	220-734-005	\$150.00	220-741-021	\$150.00	220-830-003	\$150.00
220-725-016	\$150.00	220-734-006	\$150.00	220-741-022	\$150.00	220-830-004	\$150.00
220-725-017	\$150.00	220-734-007	\$150.00	220-741-023	\$150.00	220-830-005	\$150.00
220-725-018	\$150.00	220-734-008	\$150.00	220-741-024	\$150.00	220-830-006	\$150.00
220-725-019	\$150.00	220-734-009	\$150.00	220-741-025	\$150.00	220-830-007	\$150.00
220-725-020	\$150.00	220-734-010	\$150.00	220-741-026	\$150.00	220-830-008	\$150.00
220-725-021	\$150.00	220-734-011	\$150.00	220-741-027	\$150.00	220-830-009	\$150.00
220-725-022	\$150.00	220-734-012	\$150.00	220-741-028	\$150.00	220-830-010	\$150.00
220-725-023	\$150.00	220-734-013	\$150.00	220-741-029	\$150.00	220-830-011	\$150.00
220-725-024	\$150.00	220-734-014	\$150.00	220-741-030	\$150.00	220-830-012	\$150.00
220-725-025	\$150.00	220-734-015	\$150.00	220-741-031	\$150.00	220-830-013	\$150.00
220-725-026	\$150.00	220-734-016	\$150.00	220-741-032	\$150.00	220-830-014	\$150.00
220-725-027	\$150.00	220-734-017	\$150.00	220-741-033	\$150.00	220-830-015	\$150.00
220-725-028	\$150.00	220-734-018	\$150.00	220-741-034	\$150.00	220-830-016	\$150.00
220-725-029	\$150.00	220-735-001	\$150.00	220-741-035	\$150.00	220-830-017	\$150.00
220-725-030	\$150.00	220-735-002	\$150.00	220-741-036	\$150.00	220-830-018	\$150.00
220-725-031	\$150.00	220-735-003	\$150.00	220-741-037	\$150.00	220-830-019	\$150.00
220-725-032	\$150.00	220-735-004	\$150.00	220-741-038	\$150.00	220-830-020	\$150.00
220-725-033	\$150.00	220-735-005	\$150.00	220-741-039	\$150.00	220-830-021	\$150.00
220-725-034	\$150.00	220-735-006	\$150.00	220-741-040	\$150.00	220-830-022	\$150.00
220-725-035	\$150.00	220-736-001	\$150.00	220-741-041	\$150.00	220-830-023	\$150.00
220-726-001	\$150.00	220-736-002	\$150.00	220-741-042	\$150.00	220-830-024	\$150.00
220-726-002	\$150.00	220-736-003	\$150.00	220-741-043	\$150.00	220-830-025	\$150.00
220-726-003	\$150.00	220-736-004	\$150.00	220-741-044	\$150.00	220-830-026	\$150.00
220-726-004	\$150.00	220-736-005	\$150.00	220-741-045	\$150.00	220-830-027	\$150.00

CONTRA COSTA COUNTY
ASSESSMENT DISTRICT 1979-3 (LL-2)

FUND NO: 2844
LEVY CODE: LQ

LL2 ZONE 17

Shadow Creek - Camino Tassajara

FINAL ASSESSMENT ROLL
FISCAL YEAR 2026-27

Assessor's Parcel Number	Assessment Amount
220-830-028	\$150.00
220-830-029	\$150.00
220-830-030	\$150.00
220-830-031	\$150.00
220-830-032	\$150.00
220-830-033	\$150.00
220-830-034	\$150.00
220-830-035	\$150.00
220-830-036	\$150.00
220-840-001	\$150.00
220-840-002	\$150.00
220-840-003	\$150.00
220-840-004	\$150.00
220-840-005	\$150.00
220-840-006	\$150.00
220-840-007	\$150.00
220-840-008	\$150.00
220-840-009	\$150.00
220-840-010	\$150.00
220-840-011	\$150.00
220-840-012	\$150.00

Total Parcels: 477

Total Assessment: \$71,550.00

CONTRA COSTA COUNTY
ASSESSMENT DISTRICT 1979-3 (LL-2)

FUND NO: 2843
LEVY CODE: MW

LL2 ZONE 18

Pacheco Manor

FINAL ASSESSMENT ROLL
FISCAL YEAR 2026-27

Assessor's Parcel Number	Assessment Amount
125-155-029	\$175.94
125-155-030	\$175.94
125-155-031	\$175.94
125-155-032	\$175.94
125-155-033	\$175.94
125-155-034	\$175.94
125-155-035	\$175.94
125-155-036	\$175.94
125-155-037	\$175.94
125-155-038	\$175.94
125-155-039	\$175.94
125-155-040	\$175.94
125-155-041	\$175.94
125-155-042	\$175.94
125-155-043	\$175.94
125-155-044	\$175.94
125-155-045	\$175.94
125-155-046	\$175.94
125-155-047	\$175.94
125-155-048	\$175.94
125-155-049	\$175.94
125-155-050	\$175.94

Total Parcels: 22

Total Assessment: \$3,870.68

**CONTRA COSTA COUNTY
ASSESSMENT DISTRICT 1979-3 (LL-2)**

FUND NO: 2849
LEVY CODE: MI

LL2 ZONE 19

Hidden Pond - Reliez Valley

**FINAL ASSESSMENT ROLL
FISCAL YEAR 2026-27**

Assessor's Parcel Number	Assessment Amount	Assessor's Parcel Number	Assessment Amount	Assessor's Parcel Number	Assessment Amount
365-470-001	\$200.00	365-500-010	\$200.00	365-530-007	\$200.00
365-470-002	\$200.00	365-500-011	\$200.00	365-530-008	\$200.00
365-470-003	\$200.00	365-500-012	\$200.00	365-530-009	\$200.00
365-470-004	\$200.00	365-500-013	\$200.00	365-530-010	\$200.00
365-470-005	\$200.00	365-500-014	\$200.00	365-530-011	\$200.00
365-470-006	\$200.00	365-500-015	\$200.00	365-530-012	\$200.00
365-470-007	\$200.00	365-500-016	\$200.00	365-530-013	\$200.00
365-470-008	\$200.00	365-500-017	\$200.00	365-530-014	\$200.00
365-470-009	\$200.00	365-500-018	\$200.00	365-530-015	\$200.00
365-470-010	\$200.00	365-500-019	\$200.00	365-530-016	\$200.00
365-470-011	\$200.00	365-500-020	\$200.00	365-530-017	\$200.00
365-470-012	\$200.00	365-500-021	\$200.00	365-530-018	\$200.00
365-470-013	\$200.00	365-510-001	\$200.00	365-530-019	\$200.00
365-470-014	\$200.00	365-510-002	\$200.00	365-530-020	\$200.00
365-470-015	\$200.00	365-510-003	\$200.00	365-530-021	\$200.00
365-470-016	\$200.00	365-510-004	\$200.00	365-530-022	\$200.00
365-470-017	\$200.00	365-510-005	\$200.00		
365-470-018	\$200.00	365-510-006	\$200.00		
365-470-019	\$200.00	365-510-007	\$200.00		
365-470-020	\$200.00	365-510-008	\$200.00		
365-470-021	\$200.00	365-510-009	\$200.00		
365-470-022	\$200.00	365-510-010	\$200.00		
365-470-023	\$200.00	365-510-011	\$200.00		
365-470-024	\$200.00	365-510-012	\$200.00		
365-470-025	\$200.00	365-510-013	\$200.00		
365-470-026	\$200.00	365-520-001	\$200.00		
365-470-027	\$200.00	365-520-002	\$200.00		
365-490-001	\$200.00	365-520-003	\$200.00		
365-490-002	\$200.00	365-520-004	\$200.00		
365-490-003	\$200.00	365-520-005	\$200.00		
365-490-004	\$200.00	365-520-006	\$200.00		
365-490-005	\$200.00	365-520-007	\$200.00		
365-490-006	\$200.00	365-520-008	\$200.00		
365-490-007	\$200.00	365-520-009	\$200.00		
365-490-008	\$200.00	365-520-010	\$200.00		
365-490-009	\$200.00	365-520-011	\$200.00		
365-490-010	\$200.00	365-520-012	\$200.00		
365-490-011	\$200.00	365-520-013	\$200.00		
365-490-012	\$200.00	365-520-014	\$200.00		
365-490-013	\$200.00	365-520-015	\$200.00		
365-490-014	\$200.00	365-520-016	\$200.00		
365-490-015	\$200.00	365-520-017	\$200.00		
365-490-016	\$200.00	365-520-018	\$200.00		
365-490-018	\$200.00	365-520-019	\$200.00		
365-490-019	\$200.00	365-520-020	\$200.00		
365-490-020	\$200.00	365-520-021	\$200.00		
365-490-021	\$200.00	365-520-022	\$200.00		
365-490-025	\$200.00	365-520-023	\$200.00		
365-500-001	\$200.00	365-520-024	\$200.00		
365-500-002	\$200.00	365-520-025	\$200.00		
365-500-003	\$200.00	365-520-026	\$200.00		
365-500-004	\$200.00	365-530-001	\$200.00		
365-500-005	\$200.00	365-530-002	\$200.00		
365-500-006	\$200.00	365-530-003	\$200.00		
365-500-007	\$200.00	365-530-004	\$200.00		
365-500-008	\$200.00	365-530-005	\$200.00		
365-500-009	\$200.00	365-530-006	\$200.00		

**Total Parcels: 130
Total Assessment: \$26,000.00**

**CONTRA COSTA COUNTY
ASSESSMENT DISTRICT 1979-3 (LL-2)**

**FUND NO: 2846
LEVY CODE: LW**

LL2 ZONE 21

Kensington Area

**FINAL ASSESSMENT ROLL
FISCAL YEAR 2026-27**

Assessor's Parcel Number	Assessment Amount	Assessor's Parcel Number	Assessment Amount	Assessor's Parcel Number	Assessment Amount	Assessor's Parcel Number	Assessment Amount
570-011-002	\$13.66	570-032-004	\$13.66	570-042-006	\$13.66	570-060-020	\$13.66
570-011-003	\$13.66	570-032-005	\$13.66	570-042-007	\$13.66	570-060-021	\$13.66
570-011-004	\$13.66	570-032-006	\$13.66	570-042-008	\$13.66	570-060-022	\$13.66
570-011-005	\$13.66	570-032-007	\$13.66	570-042-009	\$13.66	570-060-023	\$13.66
570-011-006	\$13.66	570-032-008	\$13.66	570-042-010	\$13.66	570-071-001	\$13.66
570-011-007	\$13.66	570-032-009	\$13.66	570-042-011	\$13.66	570-071-002	\$13.66
570-011-008	\$13.66	570-032-010	\$13.66	570-042-012	\$13.66	570-071-003	\$13.66
570-011-009	\$13.66	570-032-011	\$13.66	570-042-013	\$13.66	570-071-004	\$13.66
570-011-010	\$13.66	570-032-012	\$13.66	570-042-014	\$13.66	570-071-005	\$13.66
570-011-011	\$13.66	570-032-013	\$13.66	570-042-015	\$13.66	570-071-006	\$13.66
570-011-012	\$13.66	570-032-014	\$13.66	570-042-016	\$13.66	570-071-007	\$13.66
570-011-013	\$13.66	570-032-015	\$13.66	570-042-017	\$13.66	570-071-008	\$13.66
570-011-014	\$13.66	570-032-016	\$13.66	570-042-018	\$13.66	570-071-009	\$13.66
570-012-001	\$13.66	570-032-017	\$13.66	570-042-019	\$13.66	570-071-010	\$13.66
570-012-002	\$13.66	570-032-018	\$13.66	570-042-020	\$13.66	570-072-001	\$13.66
570-012-003	\$13.66	570-032-019	\$13.66	570-042-021	\$13.66	570-072-002	\$13.66
570-012-004	\$13.66	570-032-020	\$13.66	570-050-001	\$13.66	570-072-003	\$13.66
570-012-005	\$13.66	570-032-021	\$13.66	570-050-002	\$13.66	570-072-004	\$13.66
570-012-008	\$13.66	570-032-022	\$13.66	570-050-003	\$13.66	570-072-005	\$13.66
570-012-009	\$13.66	570-032-023	\$13.66	570-050-004	\$13.66	570-072-006	\$13.66
570-012-010	\$13.66	570-032-024	\$13.66	570-050-005	\$13.66	570-072-007	\$13.66
570-012-011	\$13.66	570-032-025	\$13.66	570-050-006	\$13.66	570-072-008	\$13.66
570-012-012	\$13.66	570-032-026	\$13.66	570-050-007	\$13.66	570-072-009	\$13.66
570-012-013	\$13.66	570-032-027	\$13.66	570-050-008	\$13.66	570-072-010	\$13.66
570-012-014	\$13.66	570-032-028	\$13.66	570-050-009	\$13.66	570-072-011	\$13.66
570-012-015	\$13.66	570-032-029	\$13.66	570-050-010	\$13.66	570-072-012	\$13.66
570-012-016	\$13.66	570-032-030	\$13.66	570-050-011	\$13.66	570-072-013	\$13.66
570-020-001	\$13.66	570-032-031	\$13.66	570-050-012	\$13.66	570-072-014	\$13.66
570-020-002	\$13.66	570-041-001	\$13.66	570-050-013	\$13.66	570-081-001	\$13.66
570-020-003	\$13.66	570-041-002	\$13.66	570-050-014	\$13.66	570-081-002	\$13.66
570-020-004	\$13.66	570-041-003	\$13.66	570-050-017	\$13.66	570-081-003	\$13.66
570-020-005	\$13.66	570-041-004	\$13.66	570-050-018	\$13.66	570-081-004	\$13.66
570-020-006	\$13.66	570-041-005	\$13.66	570-050-019	\$13.66	570-081-005	\$13.66
570-020-007	\$6.82	570-041-006	\$13.66	570-050-020	\$13.66	570-081-007	\$13.66
570-020-010	\$13.66	570-041-007	\$13.66	570-050-022	\$13.66	570-081-008	\$13.66
570-020-011	\$13.66	570-041-008	\$13.66	570-050-023	\$13.66	570-081-009	\$13.66
570-020-012	\$13.66	570-041-009	\$13.66	570-050-024	\$13.66	570-081-010	\$13.66
570-020-013	\$13.66	570-041-010	\$13.66	570-050-025	\$13.66	570-081-011	\$13.66
570-020-014	\$13.66	570-041-011	\$13.66	570-050-026	\$13.66	570-081-012	\$13.66
570-020-015	\$13.66	570-041-012	\$13.66	570-050-027	\$13.66	570-081-013	\$13.66
570-031-001	\$13.66	570-041-013	\$13.66	570-060-001	\$13.66	570-082-001	\$13.66
570-031-002	\$13.66	570-041-014	\$13.66	570-060-002	\$13.66	570-082-002	\$13.66
570-031-003	\$13.66	570-041-015	\$13.66	570-060-003	\$13.66	570-082-003	\$13.66
570-031-004	\$13.66	570-041-016	\$13.66	570-060-004	\$13.66	570-082-004	\$13.66
570-031-005	\$13.66	570-041-017	\$13.66	570-060-005	\$13.66	570-082-005	\$13.66
570-031-006	\$13.66	570-041-018	\$13.66	570-060-006	\$13.66	570-082-006	\$13.66
570-031-007	\$13.66	570-041-019	\$13.66	570-060-007	\$13.66	570-082-007	\$13.66
570-031-008	\$13.66	570-041-021	\$13.66	570-060-008	\$13.66	570-082-008	\$13.66
570-031-009	\$13.66	570-041-022	\$13.66	570-060-009	\$13.66	570-082-009	\$13.66
570-031-010	\$13.66	570-041-023	\$13.66	570-060-010	\$13.66	570-082-010	\$13.66
570-031-011	\$13.66	570-041-024	\$13.66	570-060-011	\$13.66	570-082-011	\$13.66
570-031-012	\$13.66	570-041-025	\$13.66	570-060-012	\$13.66	570-082-012	\$13.66
570-031-013	\$13.66	570-042-001	\$13.66	570-060-013	\$13.66	570-082-013	\$13.66
570-031-014	\$13.66	570-042-002	\$13.66	570-060-014	\$13.66	570-082-014	\$13.66
570-032-001	\$13.66	570-042-003	\$13.66	570-060-017	\$13.66	570-082-015	\$13.66
570-032-002	\$13.66	570-042-004	\$13.66	570-060-018	\$13.66	570-082-016	\$13.66
570-032-003	\$13.66	570-042-005	\$13.66	570-060-019	\$13.66	570-091-001	\$13.66

**CONTRA COSTA COUNTY
ASSESSMENT DISTRICT 1979-3 (LL-2)**

**FUND NO: 2846
LEVY CODE: LW**

LL2 ZONE 21

Kensington Area

**FINAL ASSESSMENT ROLL
FISCAL YEAR 2026-27**

Assessor's Parcel Number	Assessment Amount	Assessor's Parcel Number	Assessment Amount	Assessor's Parcel Number	Assessment Amount	Assessor's Parcel Number	Assessment Amount
570-091-002	\$13.66	570-110-006	\$13.66	570-130-018	\$13.66	570-151-014	\$13.66
570-091-003	\$13.66	570-110-007	\$13.66	570-130-019	\$13.66	570-151-015	\$13.66
570-091-004	\$13.66	570-110-008	\$13.66	570-130-020	\$13.66	570-151-016	\$13.66
570-091-005	\$13.66	570-110-009	\$13.66	570-130-021	\$13.66	570-151-017	\$13.66
570-091-006	\$13.66	570-110-010	\$13.66	570-130-022	\$13.66	570-151-018	\$13.66
570-091-007	\$13.66	570-110-011	\$13.66	570-130-023	\$13.66	570-151-019	\$13.66
570-092-001	\$13.66	570-110-012	\$13.66	570-130-024	\$13.66	570-151-020	\$13.66
570-092-002	\$13.66	570-110-013	\$13.66	570-130-025	\$13.66	570-151-021	\$13.66
570-092-003	\$13.66	570-110-014	\$13.66	570-130-027	\$13.66	570-151-022	\$13.66
570-092-004	\$13.66	570-110-015	\$13.66	570-130-031	\$6.82	570-151-023	\$13.66
570-092-005	\$13.66	570-110-016	\$13.66	570-130-032	\$13.66	570-151-024	\$13.66
570-092-006	\$13.66	570-121-001	\$13.66	570-130-033	\$13.66	570-151-025	\$13.66
570-092-007	\$13.66	570-121-002	\$13.66	570-141-001	\$13.66	570-151-026	\$13.66
570-092-008	\$13.66	570-121-003	\$13.66	570-141-002	\$13.66	570-151-027	\$13.66
570-092-009	\$13.66	570-121-004	\$13.66	570-141-003	\$13.66	570-151-028	\$13.66
570-092-010	\$13.66	570-121-005	\$13.66	570-141-004	\$13.66	570-151-029	\$13.66
570-092-011	\$13.66	570-121-006	\$13.66	570-141-005	\$13.66	570-152-001	\$13.66
570-092-012	\$13.66	570-121-007	\$13.66	570-141-006	\$13.66	570-152-002	\$13.66
570-092-013	\$13.66	570-121-008	\$13.66	570-142-001	\$13.66	570-152-003	\$13.66
570-092-014	\$13.66	570-121-009	\$13.66	570-142-002	\$13.66	570-152-004	\$13.66
570-093-001	\$13.66	570-121-010	\$13.66	570-142-003	\$13.66	570-152-005	\$13.66
570-093-002	\$13.66	570-121-011	\$13.66	570-142-004	\$13.66	570-152-006	\$13.66
570-093-003	\$13.66	570-121-014	\$13.66	570-142-005	\$13.66	570-152-007	\$13.66
570-093-004	\$13.66	570-121-015	\$13.66	570-142-006	\$13.66	570-152-008	\$13.66
570-093-005	\$13.66	570-121-016	\$13.66	570-142-007	\$13.66	570-152-009	\$13.66
570-093-006	\$13.66	570-121-017	\$13.66	570-142-008	\$13.66	570-152-010	\$13.66
570-093-007	\$13.66	570-121-018	\$13.66	570-142-009	\$13.66	570-152-011	\$13.66
570-093-008	\$13.66	570-121-019	\$13.66	570-142-010	\$13.66	570-152-012	\$13.66
570-093-009	\$13.66	570-121-020	\$13.66	570-142-011	\$13.66	570-152-013	\$13.66
570-093-010	\$13.66	570-122-001	\$13.66	570-142-012	\$13.66	570-152-014	\$13.66
570-093-011	\$13.66	570-122-002	\$13.66	570-142-013	\$13.66	570-152-015	\$13.66
570-093-012	\$13.66	570-122-003	\$13.66	570-142-014	\$13.66	570-152-016	\$13.66
570-093-013	\$13.66	570-122-004	\$13.66	570-142-015	\$13.66	570-152-017	\$13.66
570-100-002	\$6.82	570-122-005	\$13.66	570-142-016	\$13.66	570-161-001	\$13.66
570-100-003	\$13.66	570-122-011	\$13.66	570-142-017	\$13.66	570-161-002	\$13.66
570-100-005	\$13.66	570-122-012	\$13.66	570-142-019	\$13.66	570-161-003	\$13.66
570-100-008	\$13.66	570-122-013	\$13.66	570-142-020	\$13.66	570-161-004	\$13.66
570-100-009	\$13.66	570-122-014	\$13.66	570-142-023	\$13.66	570-161-008	\$13.66
570-100-010	\$13.66	570-122-015	\$13.66	570-142-024	\$13.66	570-161-009	\$6.82
570-100-011	\$13.66	570-122-020	\$13.66	570-142-025	\$13.66	570-162-001	\$13.66
570-100-012	\$13.66	570-122-025	\$13.66	570-142-026	\$13.66	570-162-002	\$13.66
570-100-013	\$13.66	570-130-002	\$13.66	570-142-027	\$13.66	570-162-003	\$13.66
570-100-014	\$13.66	570-130-003	\$13.66	570-142-028	\$13.66	570-162-004	\$13.66
570-100-015	\$13.66	570-130-004	\$13.66	570-142-029	\$13.66	570-162-005	\$13.66
570-100-016	\$13.66	570-130-005	\$13.66	570-151-001	\$13.66	570-162-006	\$13.66
570-100-017	\$13.66	570-130-006	\$13.66	570-151-002	\$13.66	570-162-007	\$13.66
570-100-018	\$13.66	570-130-007	\$13.66	570-151-003	\$13.66	570-162-008	\$13.66
570-100-019	\$13.66	570-130-008	\$13.66	570-151-004	\$13.66	570-162-009	\$13.66
570-100-020	\$13.66	570-130-009	\$13.66	570-151-005	\$13.66	570-162-010	\$13.66
570-100-022	\$13.66	570-130-010	\$13.66	570-151-006	\$13.66	570-162-011	\$13.66
570-100-023	\$13.66	570-130-011	\$13.66	570-151-007	\$13.66	570-162-012	\$13.66
570-100-024	\$13.66	570-130-012	\$13.66	570-151-008	\$13.66	570-162-013	\$13.66
570-110-001	\$13.66	570-130-013	\$13.66	570-151-009	\$13.66	570-162-014	\$13.66
570-110-002	\$13.66	570-130-014	\$13.66	570-151-010	\$13.66	570-162-015	\$13.66
570-110-003	\$13.66	570-130-015	\$13.66	570-151-011	\$13.66	570-162-016	\$13.66
570-110-004	\$13.66	570-130-016	\$13.66	570-151-012	\$13.66	570-162-017	\$13.66
570-110-005	\$13.66	570-130-017	\$13.66	570-151-013	\$13.66	570-162-018	\$13.66

**CONTRA COSTA COUNTY
ASSESSMENT DISTRICT 1979-3 (LL-2)**

**FUND NO: 2846
LEVY CODE: LW**

LL2 ZONE 21

Kensington Area

**FINAL ASSESSMENT ROLL
FISCAL YEAR 2026-27**

Assessor's Parcel Number	Assessment Amount	Assessor's Parcel Number	Assessment Amount	Assessor's Parcel Number	Assessment Amount	Assessor's Parcel Number	Assessment Amount
570-162-019	\$13.66	570-180-010	\$13.66	570-192-027	\$13.66	570-222-016	\$13.66
570-162-020	\$13.66	570-180-011	\$13.66	570-201-001	\$13.66	570-222-017	\$13.66
570-162-021	\$13.66	570-180-012	\$13.66	570-201-002	\$13.66	570-222-018	\$13.66
570-162-022	\$13.66	570-180-013	\$13.66	570-201-003	\$13.66	570-222-019	\$13.66
570-162-023	\$13.66	570-180-014	\$13.66	570-201-004	\$13.66	570-222-020	\$13.66
570-162-024	\$13.66	570-180-015	\$13.66	570-201-005	\$13.66	570-222-021	\$13.66
570-162-025	\$13.66	570-180-016	\$13.66	570-201-006	\$13.66	570-222-022	\$13.66
570-162-026	\$13.66	570-180-017	\$13.66	570-201-007	\$13.66	570-222-023	\$13.66
570-162-027	\$13.66	570-180-018	\$13.66	570-201-008	\$13.66	570-222-024	\$13.66
570-162-028	\$13.66	570-180-019	\$13.66	570-202-002	\$13.66	570-222-025	\$13.66
570-171-001	\$13.66	570-180-020	\$13.66	570-202-003	\$13.66	570-222-026	\$13.66
570-171-002	\$13.66	570-180-021	\$13.66	570-202-004	\$13.66	570-222-027	\$13.66
570-171-003	\$13.66	570-180-022	\$13.66	570-202-005	\$13.66	570-223-001	\$13.66
570-171-004	\$13.66	570-180-023	\$13.66	570-203-001	\$13.66	570-223-002	\$13.66
570-171-005	\$13.66	570-180-024	\$13.66	570-203-002	\$13.66	570-223-003	\$13.66
570-171-006	\$13.66	570-180-025	\$13.66	570-203-003	\$13.66	570-223-004	\$13.66
570-171-007	\$13.66	570-180-027	\$13.66	570-203-004	\$13.66	570-223-005	\$13.66
570-171-008	\$13.66	570-180-028	\$13.66	570-203-005	\$13.66	570-223-006	\$13.66
570-171-009	\$13.66	570-191-001	\$13.66	570-203-006	\$13.66	570-231-001	\$13.66
570-171-010	\$13.66	570-191-002	\$13.66	570-203-007	\$13.66	570-231-002	\$13.66
570-171-011	\$13.66	570-191-003	\$13.66	570-203-008	\$13.66	570-231-003	\$13.66
570-171-012	\$13.66	570-191-004	\$13.66	570-203-009	\$13.66	570-231-004	\$13.66
570-171-013	\$13.66	570-191-005	\$13.66	570-203-010	\$13.66	570-231-005	\$13.66
570-171-014	\$13.66	570-191-006	\$13.66	570-203-011	\$13.66	570-231-006	\$13.66
570-171-015	\$13.66	570-191-009	\$13.66	570-203-012	\$13.66	570-231-007	\$13.66
570-171-016	\$13.66	570-191-010	\$13.66	570-203-013	\$13.66	570-231-008	\$13.66
570-172-001	\$13.66	570-191-011	\$13.66	570-203-014	\$13.66	570-231-009	\$13.66
570-172-002	\$13.66	570-191-012	\$13.66	570-221-001	\$13.66	570-231-010	\$13.66
570-172-003	\$13.66	570-191-013	\$13.66	570-221-002	\$13.66	570-231-011	\$13.66
570-172-004	\$13.66	570-191-014	\$13.66	570-221-003	\$13.66	570-231-012	\$13.66
570-172-005	\$13.66	570-191-015	\$13.66	570-221-004	\$13.66	570-231-013	\$13.66
570-172-006	\$13.66	570-192-001	\$13.66	570-221-005	\$13.66	570-231-014	\$13.66
570-172-007	\$13.66	570-192-002	\$13.66	570-221-006	\$13.66	570-231-015	\$13.66
570-172-008	\$13.66	570-192-003	\$13.66	570-221-007	\$13.66	570-231-018	\$13.66
570-172-009	\$13.66	570-192-004	\$13.66	570-221-008	\$13.66	570-231-019	\$13.66
570-172-010	\$13.66	570-192-005	\$13.66	570-221-009	\$13.66	570-232-001	\$13.66
570-172-011	\$13.66	570-192-006	\$13.66	570-221-010	\$13.66	570-232-002	\$13.66
570-172-012	\$13.66	570-192-007	\$13.66	570-221-011	\$13.66	570-232-003	\$13.66
570-172-013	\$13.66	570-192-008	\$13.66	570-221-012	\$13.66	570-232-004	\$13.66
570-172-014	\$13.66	570-192-009	\$13.66	570-221-013	\$13.66	570-232-005	\$13.66
570-173-002	\$13.66	570-192-010	\$13.66	570-221-014	\$13.66	570-232-006	\$13.66
570-173-003	\$13.66	570-192-011	\$13.66	570-221-015	\$13.66	570-232-007	\$13.66
570-173-004	\$13.66	570-192-012	\$13.66	570-222-001	\$13.66	570-232-008	\$13.66
570-173-005	\$13.66	570-192-013	\$13.66	570-222-002	\$13.66	570-232-009	\$13.66
570-173-006	\$13.66	570-192-014	\$13.66	570-222-003	\$13.66	570-232-010	\$13.66
570-173-007	\$13.66	570-192-015	\$13.66	570-222-004	\$13.66	570-232-011	\$13.66
570-173-008	\$13.66	570-192-016	\$13.66	570-222-005	\$13.66	570-232-013	\$13.66
570-173-009	\$13.66	570-192-017	\$13.66	570-222-006	\$13.66	570-240-003	\$13.66
570-180-001	\$13.66	570-192-018	\$13.66	570-222-007	\$13.66	570-251-006	\$13.66
570-180-002	\$13.66	570-192-019	\$13.66	570-222-008	\$13.66	570-251-007	\$13.66
570-180-003	\$13.66	570-192-020	\$13.66	570-222-009	\$13.66	570-251-008	\$13.66
570-180-004	\$13.66	570-192-021	\$13.66	570-222-010	\$13.66	570-251-009	\$13.66
570-180-005	\$13.66	570-192-022	\$13.66	570-222-011	\$13.66	570-251-010	\$13.66
570-180-006	\$13.66	570-192-023	\$13.66	570-222-012	\$13.66	570-251-011	\$13.66
570-180-007	\$13.66	570-192-024	\$13.66	570-222-013	\$13.66	570-251-012	\$13.66
570-180-008	\$13.66	570-192-025	\$13.66	570-222-014	\$13.66	570-251-015	\$13.66
570-180-009	\$13.66	570-192-026	\$13.66	570-222-015	\$13.66	570-251-016	\$13.66

**CONTRA COSTA COUNTY
ASSESSMENT DISTRICT 1979-3 (LL-2)**

**FUND NO: 2846
LEVY CODE: LW**

LL2 ZONE 21

Kensington Area

**FINAL ASSESSMENT ROLL
FISCAL YEAR 2026-27**

Assessor's Parcel Number	Assessment Amount	Assessor's Parcel Number	Assessment Amount	Assessor's Parcel Number	Assessment Amount	Assessor's Parcel Number	Assessment Amount
570-251-017	\$13.66	570-253-032	\$13.66	571-021-011	\$13.66	571-050-003	\$13.66
570-251-018	\$6.82	570-253-033	\$13.66	571-021-014	\$13.66	571-050-009	\$13.66
570-251-020	\$6.82	570-253-034	\$13.66	571-021-015	\$13.66	571-050-011	\$13.66
570-251-021	\$6.82	570-253-035	\$13.66	571-021-016	\$13.66	571-050-012	\$13.66
570-252-002	\$13.66	570-253-036	\$13.66	571-021-017	\$13.66	571-050-013	\$13.66
570-252-003	\$13.66	570-253-037	\$6.82	571-021-018	\$13.66	571-050-014	\$13.66
570-252-004	\$13.66	570-261-001	\$13.66	571-021-019	\$13.66	571-050-015	\$13.66
570-252-005	\$13.66	570-261-002	\$13.66	571-021-020	\$13.66	571-050-017	\$13.66
570-252-006	\$13.66	570-261-003	\$13.66	571-021-021	\$13.66	571-050-018	\$13.66
570-252-007	\$13.66	570-262-013	\$13.66	571-021-022	\$13.66	571-050-019	\$13.66
570-252-008	\$13.66	570-262-014	\$13.66	571-021-023	\$13.66	571-050-021	\$13.66
570-252-009	\$13.66	570-262-015	\$13.66	571-021-024	\$13.66	571-050-022	\$13.66
570-252-010	\$13.66	570-262-020	\$13.66	571-021-026	\$13.66	571-050-023	\$40.98
570-252-011	\$13.66	570-262-021	\$13.66	571-021-030	\$13.66	571-060-002	\$13.66
570-252-012	\$13.66	570-262-022	\$13.66	571-021-032	\$13.66	571-060-003	\$13.66
570-252-013	\$13.66	570-262-025	\$13.66	571-021-033	\$13.66	571-060-004	\$27.32
570-252-014	\$13.66	570-262-026	\$13.66	571-021-034	\$13.66	571-060-005	\$13.66
570-252-015	\$13.66	570-262-029	\$13.66	571-022-001	\$13.66	571-060-006	\$13.66
570-252-016	\$13.66	570-262-030	\$13.66	571-022-003	\$13.66	571-060-007	\$20.48
570-252-017	\$13.66	570-262-032	\$13.66	571-022-004	\$13.66	571-060-008	\$20.48
570-252-018	\$13.66	570-262-033	\$13.66	571-022-005	\$13.66	571-060-009	\$13.66
570-252-019	\$13.66	570-262-034	\$13.66	571-022-006	\$13.66	571-060-010	\$13.66
570-252-020	\$13.66	570-262-035	\$13.66	571-022-007	\$13.66	571-060-011	\$13.66
570-252-021	\$13.66	570-262-036	\$13.66	571-022-008	\$13.66	571-070-001	\$13.66
570-252-022	\$13.66	570-262-037	\$13.66	571-022-009	\$13.66	571-070-002	\$13.66
570-252-023	\$13.66	570-262-038	\$13.66	571-022-010	\$13.66	571-070-003	\$13.66
570-252-024	\$13.66	571-010-001	\$13.66	571-022-011	\$13.66	571-070-006	\$13.66
570-252-025	\$13.66	571-010-002	\$13.66	571-022-012	\$13.66	571-070-009	\$13.66
570-252-026	\$13.66	571-010-003	\$13.66	571-022-013	\$13.66	571-070-010	\$6.82
570-252-027	\$13.66	571-010-004	\$13.66	571-030-001	\$13.66	571-070-011	\$13.66
570-252-028	\$13.66	571-010-005	\$13.66	571-030-002	\$13.66	571-070-012	\$13.66
570-252-029	\$13.66	571-010-006	\$13.66	571-030-003	\$13.66	571-070-013	\$13.66
570-252-030	\$13.66	571-010-007	\$13.66	571-030-005	\$13.66	571-070-014	\$13.66
570-252-031	\$13.66	571-010-008	\$13.66	571-030-006	\$13.66	571-070-015	\$13.66
570-253-004	\$6.82	571-010-009	\$13.66	571-030-007	\$13.66	571-070-016	\$13.66
570-253-005	\$6.82	571-010-010	\$13.66	571-030-008	\$13.66	571-070-017	\$6.82
570-253-006	\$6.82	571-010-012	\$13.66	571-030-009	\$13.66	571-070-018	\$13.66
570-253-010	\$13.66	571-010-013	\$13.66	571-030-010	\$13.66	571-070-019	\$13.66
570-253-011	\$13.66	571-010-014	\$13.66	571-030-011	\$13.66	571-080-001	\$13.66
570-253-012	\$6.82	571-010-015	\$13.66	571-030-012	\$13.66	571-080-002	\$13.66
570-253-013	\$13.66	571-010-016	\$13.66	571-030-013	\$13.66	571-080-003	\$13.66
570-253-014	\$13.66	571-010-017	\$13.66	571-030-014	\$13.66	571-080-004	\$13.66
570-253-015	\$13.66	571-010-018	\$13.66	571-030-015	\$13.66	571-080-006	\$13.66
570-253-016	\$13.66	571-010-019	\$13.66	571-030-017	\$13.66	571-080-007	\$13.66
570-253-017	\$13.66	571-010-020	\$13.66	571-030-018	\$13.66	571-080-008	\$13.66
570-253-018	\$13.66	571-010-021	\$13.66	571-030-019	\$13.66	571-080-009	\$13.66
570-253-019	\$13.66	571-010-022	\$13.66	571-040-001	\$13.66	571-080-010	\$13.66
570-253-020	\$13.66	571-010-023	\$13.66	571-040-002	\$13.66	571-080-011	\$13.66
570-253-021	\$13.66	571-021-001	\$13.66	571-040-003	\$13.66	571-080-012	\$13.66
570-253-022	\$13.66	571-021-002	\$13.66	571-040-004	\$13.66	571-080-013	\$13.66
570-253-023	\$6.82	571-021-003	\$13.66	571-040-005	\$13.66	571-080-014	\$13.66
570-253-024	\$6.82	571-021-004	\$13.66	571-040-006	\$13.66	571-080-015	\$13.66
570-253-025	\$6.82	571-021-005	\$13.66	571-040-007	\$13.66	571-080-016	\$13.66
570-253-026	\$13.66	571-021-006	\$13.66	571-040-008	\$13.66	571-080-017	\$13.66
570-253-028	\$13.66	571-021-007	\$13.66	571-040-011	\$13.66	571-080-018	\$13.66
570-253-029	\$13.66	571-021-008	\$13.66	571-040-012	\$13.66	571-080-019	\$13.66
570-253-031	\$13.66	571-021-010	\$13.66	571-050-002	\$13.66	571-080-020	\$13.66

**CONTRA COSTA COUNTY
ASSESSMENT DISTRICT 1979-3 (LL-2)**

**FUND NO: 2846
LEVY CODE: LW**

LL2 ZONE 21

Kensington Area

**FINAL ASSESSMENT ROLL
FISCAL YEAR 2026-27**

Assessor's Parcel Number	Assessment Amount	Assessor's Parcel Number	Assessment Amount	Assessor's Parcel Number	Assessment Amount	Assessor's Parcel Number	Assessment Amount
571-080-021	\$13.66	571-120-005	\$13.66	571-140-010	\$13.66	571-170-031	\$13.66
571-080-022	\$13.66	571-120-006	\$13.66	571-140-011	\$13.66	571-170-032	\$13.66
571-080-025	\$13.66	571-120-007	\$13.66	571-140-012	\$13.66	571-170-034	\$13.66
571-090-001	\$13.66	571-120-008	\$13.66	571-140-013	\$13.66	571-170-035	\$13.66
571-090-002	\$13.66	571-120-010	\$13.66	571-140-014	\$13.66	571-170-036	\$13.66
571-090-003	\$13.66	571-120-011	\$13.66	571-140-015	\$13.66	571-170-037	\$6.82
571-090-004	\$13.66	571-120-012	\$13.66	571-140-016	\$13.66	571-170-038	\$13.66
571-090-005	\$13.66	571-120-013	\$13.66	571-140-017	\$13.66	571-180-001	\$13.66
571-090-006	\$13.66	571-120-014	\$13.66	571-140-018	\$13.66	571-180-002	\$13.66
571-090-007	\$6.82	571-120-015	\$13.66	571-140-022	\$13.66	571-180-003	\$13.66
571-090-008	\$13.66	571-120-016	\$13.66	571-140-023	\$13.66	571-180-004	\$13.66
571-090-011	\$13.66	571-120-017	\$13.66	571-140-024	\$13.66	571-180-005	\$13.66
571-090-012	\$13.66	571-120-018	\$13.66	571-140-025	\$13.66	571-180-006	\$13.66
571-090-013	\$13.66	571-120-019	\$13.66	571-140-026	\$13.66	571-180-007	\$13.66
571-090-014	\$13.66	571-120-020	\$13.66	571-140-031	\$13.66	571-180-009	\$13.66
571-090-015	\$13.66	571-120-021	\$13.66	571-140-032	\$13.66	571-180-010	\$13.66
571-090-016	\$13.66	571-120-022	\$13.66	571-150-001	\$13.66	571-180-011	\$13.66
571-090-017	\$13.66	571-120-023	\$13.66	571-150-002	\$13.66	571-180-012	\$13.66
571-090-019	\$13.66	571-120-024	\$13.66	571-150-003	\$13.66	571-180-013	\$13.66
571-100-001	\$13.66	571-120-025	\$13.66	571-150-005	\$13.66	571-180-014	\$13.66
571-100-002	\$13.66	571-120-026	\$13.66	571-150-008	\$13.66	571-180-017	\$13.66
571-100-003	\$13.66	571-120-027	\$13.66	571-150-010	\$13.66	571-190-001	\$13.66
571-100-004	\$13.66	571-120-028	\$13.66	571-150-011	\$13.66	571-190-002	\$13.66
571-100-005	\$13.66	571-130-001	\$13.66	571-150-012	\$13.66	571-190-003	\$13.66
571-100-006	\$13.66	571-130-002	\$13.66	571-150-013	\$13.66	571-190-004	\$13.66
571-100-007	\$13.66	571-130-003	\$13.66	571-150-015	\$6.82	571-190-006	\$13.66
571-100-008	\$13.66	571-130-004	\$13.66	571-150-017	\$13.66	571-190-007	\$13.66
571-100-009	\$13.66	571-130-005	\$13.66	571-150-019	\$13.66	571-190-008	\$20.48
571-100-010	\$13.66	571-130-006	\$13.66	571-150-020	\$13.66	571-190-009	\$13.66
571-100-011	\$13.66	571-130-007	\$13.66	571-150-021	\$6.82	571-190-010	\$13.66
571-100-012	\$13.66	571-130-010	\$13.66	571-150-022	\$13.66	571-190-011	\$13.66
571-100-013	\$13.66	571-130-011	\$13.66	571-150-023	\$6.82	571-190-012	\$13.66
571-100-014	\$13.66	571-130-012	\$13.66	571-160-001	\$13.66	571-190-013	\$13.66
571-100-015	\$13.66	571-130-013	\$13.66	571-160-002	\$13.66	571-190-014	\$13.66
571-100-016	\$13.66	571-130-014	\$13.66	571-160-003	\$13.66	571-190-015	\$13.66
571-100-017	\$13.66	571-130-015	\$13.66	571-160-004	\$13.66	571-190-016	\$13.66
571-110-001	\$13.66	571-130-016	\$13.66	571-160-006	\$13.66	571-190-018	\$13.66
571-110-002	\$13.66	571-130-017	\$13.66	571-160-012	\$13.66	571-190-019	\$13.66
571-110-003	\$13.66	571-130-018	\$13.66	571-160-013	\$13.66	571-200-001	\$13.66
571-110-004	\$13.66	571-130-019	\$13.66	571-160-014	\$13.66	571-200-002	\$13.66
571-110-007	\$13.66	571-130-020	\$20.48	571-160-017	\$13.66	571-200-003	\$13.66
571-110-008	\$13.66	571-130-021	\$13.66	571-160-019	\$6.82	571-200-004	\$13.66
571-110-009	\$13.66	571-130-022	\$13.66	571-160-020	\$13.66	571-200-005	\$13.66
571-110-010	\$13.66	571-130-023	\$13.66	571-170-001	\$13.66	571-200-006	\$13.66
571-110-011	\$13.66	571-130-024	\$13.66	571-170-002	\$13.66	571-200-007	\$13.66
571-110-012	\$13.66	571-130-025	\$13.66	571-170-004	\$13.66	571-200-008	\$13.66
571-110-013	\$13.66	571-130-026	\$13.66	571-170-005	\$13.66	571-200-009	\$13.66
571-110-014	\$13.66	571-130-027	\$13.66	571-170-006	\$13.66	571-200-010	\$13.66
571-110-015	\$13.66	571-140-001	\$13.66	571-170-007	\$13.66	571-200-011	\$13.66
571-110-016	\$13.66	571-140-002	\$13.66	571-170-008	\$13.66	571-200-012	\$13.66
571-110-017	\$13.66	571-140-003	\$13.66	571-170-010	\$13.66	571-200-013	\$13.66
571-110-019	\$13.66	571-140-004	\$13.66	571-170-014	\$13.66	571-200-014	\$13.66
571-110-020	\$13.66	571-140-005	\$13.66	571-170-015	\$13.66	571-200-015	\$13.66
571-110-021	\$13.66	571-140-006	\$13.66	571-170-016	\$13.66	571-200-016	\$13.66
571-120-001	\$13.66	571-140-007	\$13.66	571-170-017	\$13.66	571-200-017	\$13.66
571-120-002	\$13.66	571-140-008	\$13.66	571-170-022	\$13.66	571-211-004	\$13.66
571-120-003	\$13.66	571-140-009	\$13.66	571-170-023	\$13.66	571-211-005	\$13.66

**CONTRA COSTA COUNTY
ASSESSMENT DISTRICT 1979-3 (LL-2)**

**FUND NO: 2846
LEVY CODE: LW**

LL2 ZONE 21

Kensington Area

**FINAL ASSESSMENT ROLL
FISCAL YEAR 2026-27**

Assessor's Parcel Number	Assessment Amount	Assessor's Parcel Number	Assessment Amount	Assessor's Parcel Number	Assessment Amount	Assessor's Parcel Number	Assessment Amount
571-211-006	\$13.66	571-240-013	\$13.66	571-270-013	\$13.66	571-300-005	\$13.66
571-211-007	\$13.66	571-240-014	\$13.66	571-270-014	\$13.66	571-300-006	\$13.66
571-211-008	\$13.66	571-240-018	\$6.82	571-270-015	\$13.66	571-300-007	\$13.66
571-211-009	\$13.66	571-240-019	\$13.66	571-270-018	\$13.66	571-300-008	\$13.66
571-211-011	\$13.66	571-240-022	\$13.66	571-270-019	\$13.66	571-300-009	\$13.66
571-211-012	\$13.66	571-240-023	\$13.66	571-270-020	\$13.66	571-300-010	\$13.66
571-211-013	\$20.48	571-240-024	\$13.66	571-270-021	\$13.66	571-300-011	\$13.66
571-212-001	\$13.66	571-240-027	\$13.66	571-270-022	\$13.66	571-300-012	\$13.66
571-212-002	\$13.66	571-250-003	\$13.66	571-270-023	\$13.66	571-300-013	\$13.66
571-212-004	\$13.66	571-250-004	\$13.66	571-270-024	\$13.66	571-300-014	\$13.66
571-212-005	\$13.66	571-250-005	\$13.66	571-270-025	\$13.66	571-300-015	\$13.66
571-212-006	\$13.66	571-250-006	\$13.66	571-270-026	\$13.66	571-300-016	\$13.66
571-212-007	\$13.66	571-250-007	\$13.66	571-270-027	\$13.66	571-300-017	\$13.66
571-212-008	\$13.66	571-250-008	\$13.66	571-270-029	\$13.66	571-300-018	\$13.66
571-212-009	\$13.66	571-250-009	\$13.66	571-270-030	\$13.66	571-300-019	\$13.66
571-212-010	\$13.66	571-250-010	\$13.66	571-270-031	\$13.66	571-300-020	\$13.66
571-212-011	\$13.66	571-250-013	\$13.66	571-270-032	\$13.66	571-300-021	\$13.66
571-221-001	\$13.66	571-250-014	\$13.66	571-270-033	\$13.66	571-300-022	\$13.66
571-221-002	\$13.66	571-250-015	\$13.66	571-280-002	\$13.66	571-300-023	\$13.66
571-221-004	\$13.66	571-250-016	\$13.66	571-280-003	\$13.66	571-300-024	\$13.66
571-221-005	\$13.66	571-250-017	\$13.66	571-280-004	\$13.66	571-300-025	\$13.66
571-221-006	\$13.66	571-250-018	\$13.66	571-280-005	\$13.66	571-300-026	\$13.66
571-221-007	\$13.66	571-250-019	\$13.66	571-280-008	\$13.66	571-300-027	\$13.66
571-221-008	\$13.66	571-250-020	\$13.66	571-280-009	\$13.66	571-300-028	\$13.66
571-221-009	\$13.66	571-250-021	\$13.66	571-280-010	\$13.66	571-300-029	\$13.66
571-221-010	\$13.66	571-250-022	\$13.66	571-280-012	\$13.66	571-300-030	\$13.66
571-221-011	\$13.66	571-250-023	\$13.66	571-280-013	\$13.66	571-300-031	\$13.66
571-221-012	\$13.66	571-250-024	\$13.66	571-280-014	\$13.66	571-300-032	\$13.66
571-222-001	\$13.66	571-250-025	\$13.66	571-280-015	\$13.66	571-311-001	\$6.82
571-222-002	\$13.66	571-250-026	\$13.66	571-280-016	\$13.66	571-311-002	\$13.66
571-222-003	\$13.66	571-250-027	\$13.66	571-280-017	\$13.66	571-311-003	\$13.66
571-222-004	\$13.66	571-250-028	\$13.66	571-280-018	\$13.66	571-311-004	\$13.66
571-222-005	\$13.66	571-250-029	\$13.66	571-280-019	\$13.66	571-311-005	\$13.66
571-231-001	\$13.66	571-250-030	\$13.66	571-290-001	\$13.66	571-311-006	\$13.66
571-231-002	\$13.66	571-250-031	\$13.66	571-290-002	\$13.66	571-311-007	\$13.66
571-231-003	\$13.66	571-250-032	\$13.66	571-290-003	\$13.66	571-311-008	\$13.66
571-231-004	\$13.66	571-250-033	\$13.66	571-290-004	\$13.66	571-311-009	\$13.66
571-231-005	\$13.66	571-250-034	\$13.66	571-290-005	\$13.66	571-311-010	\$13.66
571-231-006	\$13.66	571-260-001	\$13.66	571-290-006	\$13.66	571-311-011	\$13.66
571-232-001	\$13.66	571-260-002	\$13.66	571-290-007	\$13.66	571-311-012	\$13.66
571-232-002	\$13.66	571-260-003	\$13.66	571-290-008	\$13.66	571-311-013	\$13.66
571-232-003	\$13.66	571-260-004	\$13.66	571-290-009	\$13.66	571-311-014	\$13.66
571-232-004	\$13.66	571-260-005	\$13.66	571-290-010	\$13.66	571-311-015	\$13.66
571-232-005	\$13.66	571-260-006	\$13.66	571-290-011	\$13.66	571-311-016	\$13.66
571-232-006	\$13.66	571-260-008	\$13.66	571-290-012	\$13.66	571-311-017	\$13.66
571-240-001	\$13.66	571-260-013	\$13.66	571-290-013	\$13.66	571-311-018	\$13.66
571-240-002	\$13.66	571-260-014	\$13.66	571-290-014	\$13.66	571-311-019	\$13.66
571-240-003	\$13.66	571-260-015	\$13.66	571-290-015	\$13.66	571-311-020	\$13.66
571-240-004	\$13.66	571-260-016	\$13.66	571-290-016	\$13.66	571-311-021	\$13.66
571-240-005	\$13.66	571-270-001	\$13.66	571-290-017	\$13.66	571-311-022	\$13.66
571-240-006	\$13.66	571-270-002	\$13.66	571-290-018	\$13.66	571-311-023	\$13.66
571-240-007	\$13.66	571-270-003	\$13.66	571-290-019	\$13.66	571-311-024	\$13.66
571-240-008	\$13.66	571-270-004	\$13.66	571-290-020	\$13.66	571-311-025	\$13.66
571-240-009	\$13.66	571-270-005	\$13.66	571-300-001	\$54.64	571-311-026	\$13.66
571-240-010	\$13.66	571-270-006	\$13.66	571-300-002	\$13.66	571-311-027	\$13.66
571-240-011	\$13.66	571-270-007	\$13.66	571-300-003	\$13.66	571-311-028	\$13.66
571-240-012	\$13.66	571-270-012	\$13.66	571-300-004	\$13.66	571-311-029	\$13.66

**CONTRA COSTA COUNTY
ASSESSMENT DISTRICT 1979-3 (LL-2)**

**FUND NO: 2846
LEVY CODE: LW**

LL2 ZONE 21

Kensington Area

**FINAL ASSESSMENT ROLL
FISCAL YEAR 2026-27**

Assessor's Parcel Number	Assessment Amount	Assessor's Parcel Number	Assessment Amount	Assessor's Parcel Number	Assessment Amount	Assessor's Parcel Number	Assessment Amount
571-311-030	\$13.66	571-340-011	\$13.66	571-360-006	\$13.66	572-021-006	\$13.66
571-311-031	\$13.66	571-340-012	\$13.66	571-360-007	\$13.66	572-021-007	\$13.66
571-312-001	\$13.66	571-340-013	\$13.66	572-011-001	\$13.66	572-021-008	\$13.66
571-312-003	\$13.66	571-340-014	\$13.66	572-011-002	\$13.66	572-021-009	\$13.66
571-312-004	\$13.66	571-340-015	\$13.66	572-011-003	\$13.66	572-022-001	\$13.66
571-312-005	\$13.66	571-340-016	\$13.66	572-011-004	\$13.66	572-022-002	\$13.66
571-312-006	\$13.66	571-340-017	\$13.66	572-011-005	\$13.66	572-022-003	\$13.66
571-312-007	\$13.66	571-340-018	\$13.66	572-011-006	\$6.82	572-022-004	\$13.66
571-312-008	\$13.66	571-340-019	\$13.66	572-011-007	\$13.66	572-022-005	\$13.66
571-312-009	\$13.66	571-340-020	\$13.66	572-011-008	\$13.66	572-022-006	\$13.66
571-312-010	\$13.66	571-340-021	\$13.66	572-011-009	\$13.66	572-022-009	\$13.66
571-312-012	\$13.66	571-340-022	\$13.66	572-012-001	\$13.66	572-022-010	\$13.66
571-312-013	\$13.66	571-340-023	\$13.66	572-012-002	\$13.66	572-022-013	\$13.66
571-320-001	\$13.66	571-340-024	\$13.66	572-012-003	\$13.66	572-022-014	\$13.66
571-320-002	\$13.66	571-340-025	\$13.66	572-012-004	\$13.66	572-022-015	\$13.66
571-320-003	\$13.66	571-340-026	\$13.66	572-012-005	\$13.66	572-022-016	\$13.66
571-320-005	\$13.66	571-340-027	\$13.66	572-012-006	\$13.66	572-022-017	\$13.66
571-320-006	\$13.66	571-340-028	\$13.66	572-012-007	\$13.66	572-023-001	\$13.66
571-320-007	\$13.66	571-340-029	\$13.66	572-012-008	\$13.66	572-023-002	\$13.66
571-320-008	\$13.66	571-340-030	\$13.66	572-012-009	\$13.66	572-023-003	\$13.66
571-320-009	\$13.66	571-340-031	\$13.66	572-012-011	\$13.66	572-023-004	\$13.66
571-320-010	\$13.66	571-340-032	\$13.66	572-012-012	\$13.66	572-023-005	\$13.66
571-320-011	\$13.66	571-340-033	\$13.66	572-012-013	\$13.66	572-023-006	\$13.66
571-320-012	\$13.66	571-340-034	\$13.66	572-012-014	\$13.66	572-023-007	\$13.66
571-320-013	\$13.66	571-340-035	\$13.66	572-012-015	\$13.66	572-023-008	\$13.66
571-320-014	\$13.66	571-340-036	\$13.66	572-012-016	\$13.66	572-024-001	\$13.66
571-331-001	\$13.66	571-350-001	\$13.66	572-012-020	\$13.66	572-024-002	\$13.66
571-331-002	\$13.66	571-350-002	\$13.66	572-012-021	\$13.66	572-024-003	\$13.66
571-331-003	\$13.66	571-350-003	\$13.66	572-012-022	\$13.66	572-024-004	\$13.66
571-332-001	\$13.66	571-350-004	\$13.66	572-012-023	\$13.66	572-024-005	\$13.66
571-332-002	\$13.66	571-350-005	\$13.66	572-012-024	\$13.66	572-024-006	\$13.66
571-332-003	\$13.66	571-350-006	\$13.66	572-012-025	\$6.82	572-024-007	\$13.66
571-332-004	\$13.66	571-350-007	\$13.66	572-012-026	\$13.66	572-024-008	\$13.66
571-332-005	\$13.66	571-350-008	\$13.66	572-012-027	\$13.66	572-024-009	\$13.66
571-332-006	\$13.66	571-350-009	\$13.66	572-012-028	\$13.66	572-024-010	\$13.66
571-332-007	\$13.66	571-350-010	\$13.66	572-013-001	\$13.66	572-025-001	\$13.66
571-332-008	\$13.66	571-350-011	\$13.66	572-013-002	\$13.66	572-025-002	\$13.66
571-332-009	\$13.66	571-350-012	\$13.66	572-013-003	\$13.66	572-025-003	\$13.66
571-332-010	\$13.66	571-350-013	\$13.66	572-013-004	\$13.66	572-025-004	\$13.66
571-332-011	\$13.66	571-350-014	\$13.66	572-013-005	\$13.66	572-025-005	\$13.66
571-332-013	\$13.66	571-350-015	\$13.66	572-013-006	\$13.66	572-025-006	\$13.66
571-332-014	\$13.66	571-350-016	\$13.66	572-013-007	\$13.66	572-025-007	\$13.66
571-332-015	\$13.66	571-350-017	\$13.66	572-013-008	\$13.66	572-025-008	\$13.66
571-332-016	\$13.66	571-350-018	\$13.66	572-014-001	\$13.66	572-025-009	\$13.66
571-332-017	\$13.66	571-350-019	\$13.66	572-014-002	\$13.66	572-026-001	\$13.66
571-332-018	\$13.66	571-350-020	\$13.66	572-014-003	\$13.66	572-026-002	\$13.66
571-332-019	\$13.66	571-350-021	\$13.66	572-014-004	\$13.66	572-026-003	\$13.66
571-340-001	\$13.66	571-350-022	\$13.66	572-014-005	\$13.66	572-026-004	\$13.66
571-340-002	\$13.66	571-350-023	\$13.66	572-014-007	\$13.66	572-026-005	\$13.66
571-340-003	\$13.66	571-350-024	\$13.66	572-014-008	\$13.66	572-026-006	\$13.66
571-340-004	\$13.66	571-350-025	\$13.66	572-014-009	\$13.66	572-026-007	\$13.66
571-340-005	\$13.66	571-350-026	\$13.66	572-014-016	\$13.66	572-026-008	\$13.66
571-340-006	\$13.66	571-350-027	\$13.66	572-021-001	\$13.66	572-026-009	\$13.66
571-340-007	\$13.66	571-360-001	\$13.66	572-021-002	\$13.66	572-026-010	\$13.66
571-340-008	\$13.66	571-360-003	\$13.66	572-021-003	\$13.66	572-026-011	\$13.66
571-340-009	\$13.66	571-360-004	\$13.66	572-021-004	\$13.66	572-026-012	\$13.66
571-340-010	\$13.66	571-360-005	\$13.66	572-021-005	\$13.66	572-026-013	\$13.66

**CONTRA COSTA COUNTY
ASSESSMENT DISTRICT 1979-3 (LL-2)**

**FUND NO: 2846
LEVY CODE: LW**

LL2 ZONE 21

Kensington Area

**FINAL ASSESSMENT ROLL
FISCAL YEAR 2026-27**

Assessor's Parcel Number	Assessment Amount	Assessor's Parcel Number	Assessment Amount	Assessor's Parcel Number	Assessment Amount	Assessor's Parcel Number	Assessment Amount
572-026-014	\$13.66	572-033-005	\$13.66	572-070-019	\$13.66	572-110-002	\$13.66
572-026-015	\$13.66	572-033-006	\$13.66	572-070-020	\$13.66	572-110-003	\$13.66
572-026-016	\$13.66	572-033-007	\$13.66	572-080-005	\$6.82	572-110-004	\$13.66
572-026-017	\$13.66	572-033-008	\$13.66	572-080-007	\$13.66	572-110-005	\$13.66
572-026-018	\$13.66	572-033-009	\$13.66	572-080-008	\$13.66	572-110-006	\$13.66
572-027-001	\$13.66	572-033-011	\$13.66	572-080-009	\$13.66	572-110-007	\$13.66
572-027-002	\$13.66	572-034-004	\$13.66	572-080-016	\$13.66	572-110-008	\$13.66
572-027-003	\$13.66	572-034-005	\$13.66	572-080-017	\$6.82	572-110-009	\$13.66
572-027-004	\$13.66	572-034-006	\$13.66	572-080-018	\$13.66	572-110-010	\$13.66
572-027-005	\$13.66	572-034-007	\$13.66	572-080-023	\$13.66	572-110-011	\$13.66
572-027-006	\$13.66	572-034-010	\$13.66	572-080-024	\$13.66	572-110-012	\$13.66
572-027-007	\$13.66	572-034-011	\$13.66	572-080-025	\$13.66	572-110-013	\$13.66
572-027-008	\$13.66	572-034-012	\$13.66	572-080-026	\$13.66	572-110-014	\$13.66
572-027-009	\$13.66	572-034-014	\$13.66	572-080-028	\$13.66	572-110-015	\$13.66
572-027-010	\$13.66	572-034-015	\$13.66	572-080-029	\$6.82	572-110-016	\$13.66
572-027-011	\$13.66	572-034-016	\$13.66	572-080-030	\$13.66	572-110-017	\$13.66
572-027-012	\$13.66	572-034-017	\$13.66	572-080-031	\$6.82	572-110-018	\$13.66
572-028-001	\$13.66	572-034-018	\$13.66	572-080-035	\$13.66	572-110-019	\$13.66
572-028-002	\$13.66	572-040-017	\$16.34	572-080-036	\$13.66	572-110-020	\$13.66
572-028-003	\$13.66	572-050-001	\$13.66	572-090-001	\$13.66	572-110-021	\$13.66
572-028-004	\$13.66	572-050-002	\$13.66	572-090-002	\$13.66	572-110-022	\$13.66
572-028-005	\$13.66	572-050-005	\$13.66	572-090-003	\$13.66	572-110-023	\$13.66
572-028-006	\$13.66	572-050-009	\$13.66	572-090-004	\$13.66	572-110-024	\$13.66
572-028-007	\$13.66	572-050-013	\$13.66	572-090-005	\$13.66	572-110-025	\$13.66
572-028-008	\$13.66	572-050-016	\$13.66	572-090-006	\$13.66	572-110-029	\$13.66
572-028-009	\$13.66	572-050-017	\$13.66	572-090-007	\$13.66	572-121-003	\$13.66
572-028-010	\$13.66	572-050-020	\$13.66	572-090-008	\$13.66	572-121-004	\$13.66
572-028-011	\$13.66	572-050-021	\$13.66	572-090-009	\$13.66	572-121-005	\$13.66
572-029-006	\$13.66	572-050-022	\$13.66	572-090-010	\$13.66	572-121-006	\$13.66
572-029-007	\$13.66	572-050-023	\$13.66	572-090-011	\$13.66	572-121-007	\$13.66
572-029-008	\$13.66	572-050-024	\$13.66	572-090-012	\$13.66	572-121-008	\$13.66
572-029-009	\$13.66	572-050-025	\$13.66	572-090-013	\$13.66	572-122-001	\$13.66
572-029-011	\$13.66	572-050-026	\$13.66	572-090-014	\$13.66	572-122-002	\$13.66
572-029-012	\$13.66	572-060-008	\$13.66	572-090-015	\$13.66	572-122-003	\$13.66
572-031-001	\$13.66	572-060-009	\$13.66	572-090-016	\$13.66	572-122-004	\$13.66
572-031-002	\$13.66	572-060-010	\$13.66	572-090-017	\$13.66	572-122-005	\$13.66
572-031-003	\$13.66	572-060-011	\$13.66	572-090-018	\$13.66	572-122-006	\$13.66
572-031-007	\$13.66	572-060-012	\$13.66	572-090-019	\$13.66	572-122-007	\$13.66
572-032-001	\$13.66	572-060-013	\$13.66	572-100-001	\$13.66	572-122-008	\$13.66
572-032-002	\$13.66	572-060-016	\$13.66	572-100-002	\$13.66	572-122-009	\$13.66
572-032-003	\$13.66	572-060-017	\$13.66	572-100-003	\$13.66	572-122-010	\$13.66
572-032-004	\$13.66	572-060-018	\$13.66	572-100-004	\$13.66	572-122-011	\$13.66
572-032-005	\$13.66	572-060-026	\$13.66	572-100-005	\$13.66	572-123-001	\$13.66
572-032-006	\$13.66	572-060-027	\$13.66	572-100-006	\$13.66	572-123-002	\$13.66
572-032-007	\$13.66	572-060-028	\$13.66	572-100-007	\$13.66	572-123-003	\$13.66
572-032-008	\$13.66	572-060-029	\$13.66	572-100-008	\$6.82	572-123-004	\$13.66
572-032-010	\$13.66	572-060-030	\$13.66	572-100-009	\$13.66	572-124-001	\$13.66
572-032-012	\$13.66	572-060-031	\$13.66	572-100-010	\$13.66	572-124-002	\$13.66
572-032-014	\$13.66	572-060-032	\$13.66	572-100-011	\$13.66	572-124-003	\$13.66
572-032-016	\$13.66	572-070-001	\$13.66	572-100-012	\$13.66	572-124-004	\$13.66
572-032-017	\$13.66	572-070-002	\$13.66	572-100-013	\$13.66	572-124-005	\$13.66
572-032-018	\$6.82	572-070-003	\$13.66	572-100-014	\$13.66	572-124-006	\$13.66
572-032-020	\$13.66	572-070-011	\$13.66	572-100-015	\$13.66	572-124-007	\$13.66
572-032-023	\$13.66	572-070-013	\$13.66	572-100-016	\$13.66	572-124-008	\$13.66
572-032-024	\$13.66	572-070-014	\$13.66	572-100-017	\$13.66	572-124-009	\$13.66
572-032-025	\$13.66	572-070-015	\$13.66	572-100-018	\$13.66	572-124-010	\$13.66
572-033-001	\$6.82	572-070-016	\$13.66	572-110-001	\$13.66	572-124-011	\$13.66

**CONTRA COSTA COUNTY
ASSESSMENT DISTRICT 1979-3 (LL-2)**

**FUND NO: 2846
LEVY CODE: LW**

LL2 ZONE 21

Kensington Area

**FINAL ASSESSMENT ROLL
FISCAL YEAR 2026-27**

Assessor's Parcel Number	Assessment Amount	Assessor's Parcel Number	Assessment Amount	Assessor's Parcel Number	Assessment Amount	Assessor's Parcel Number	Assessment Amount
572-124-012	\$13.66	572-140-027	\$13.66	572-170-003	\$13.66	572-181-024	\$13.66
572-124-013	\$13.66	572-140-028	\$13.66	572-170-004	\$13.66	572-181-025	\$13.66
572-124-014	\$13.66	572-150-001	\$13.66	572-170-005	\$13.66	572-181-026	\$13.66
572-124-015	\$13.66	572-150-002	\$13.66	572-170-006	\$13.66	572-181-027	\$13.66
572-124-016	\$13.66	572-150-003	\$13.66	572-170-007	\$13.66	572-181-029	\$13.66
572-124-017	\$13.66	572-150-004	\$13.66	572-170-008	\$13.66	572-181-030	\$13.66
572-124-018	\$13.66	572-150-005	\$13.66	572-170-009	\$13.66	572-181-031	\$13.66
572-130-001	\$13.66	572-150-006	\$13.66	572-170-011	\$13.66	572-181-032	\$13.66
572-130-002	\$13.66	572-150-007	\$13.66	572-170-012	\$13.66	572-181-033	\$13.66
572-130-003	\$13.66	572-150-008	\$13.66	572-170-013	\$13.66	572-181-034	\$13.66
572-130-004	\$13.66	572-150-009	\$13.66	572-170-014	\$13.66	572-181-035	\$13.66
572-130-005	\$13.66	572-150-010	\$13.66	572-170-015	\$13.66	572-181-036	\$6.82
572-130-006	\$13.66	572-150-011	\$13.66	572-170-016	\$13.66	572-181-037	\$13.66
572-130-007	\$13.66	572-150-012	\$13.66	572-170-017	\$13.66	572-181-038	\$13.66
572-130-008	\$13.66	572-150-013	\$13.66	572-170-018	\$13.66	572-181-039	\$13.66
572-130-009	\$13.66	572-150-015	\$13.66	572-170-019	\$13.66	572-181-040	\$13.66
572-130-010	\$13.66	572-150-016	\$13.66	572-170-020	\$13.66	572-181-041	\$13.66
572-130-011	\$13.66	572-150-017	\$13.66	572-170-021	\$13.66	572-182-001	\$13.66
572-130-012	\$13.66	572-150-018	\$13.66	572-170-022	\$13.66	572-182-002	\$13.66
572-130-013	\$13.66	572-150-019	\$13.66	572-170-023	\$13.66	572-182-003	\$13.66
572-130-014	\$13.66	572-150-020	\$13.66	572-170-024	\$13.66	572-182-004	\$13.66
572-130-015	\$13.66	572-150-021	\$13.66	572-170-025	\$13.66	572-182-007	\$13.66
572-130-016	\$13.66	572-150-022	\$13.66	572-170-026	\$13.66	572-182-008	\$13.66
572-130-017	\$13.66	572-150-023	\$13.66	572-170-028	\$13.66	572-182-009	\$13.66
572-130-018	\$13.66	572-150-024	\$13.66	572-170-029	\$13.66	572-182-010	\$13.66
572-130-019	\$13.66	572-150-025	\$13.66	572-170-030	\$13.66	572-182-013	\$13.66
572-130-020	\$13.66	572-150-026	\$13.66	572-170-031	\$13.66	572-182-014	\$13.66
572-130-021	\$13.66	572-150-027	\$13.66	572-170-032	\$13.66	572-182-015	\$13.66
572-130-022	\$13.66	572-150-028	\$13.66	572-170-033	\$13.66	572-182-016	\$13.66
572-130-023	\$13.66	572-150-029	\$13.66	572-170-034	\$13.66	572-182-017	\$13.66
572-130-024	\$13.66	572-150-030	\$13.66	572-170-035	\$13.66	572-190-001	\$13.66
572-130-025	\$13.66	572-150-031	\$13.66	572-170-037	\$13.66	572-190-002	\$13.66
572-130-026	\$13.66	572-160-001	\$13.66	572-170-038	\$13.66	572-190-003	\$13.66
572-130-027	\$13.66	572-160-002	\$13.66	572-170-039	\$13.66	572-190-004	\$13.66
572-130-028	\$13.66	572-160-003	\$13.66	572-170-040	\$13.66	572-190-005	\$13.66
572-130-029	\$13.66	572-160-004	\$13.66	572-170-041	\$13.66	572-190-006	\$13.66
572-130-030	\$13.66	572-160-005	\$13.66	572-170-042	\$13.66	572-190-007	\$13.66
572-140-001	\$13.66	572-160-006	\$13.66	572-170-043	\$13.66	572-190-008	\$13.66
572-140-002	\$13.66	572-160-010	\$13.66	572-170-044	\$13.66	572-190-009	\$13.66
572-140-004	\$13.66	572-160-011	\$13.66	572-170-045	\$13.66	572-190-010	\$13.66
572-140-005	\$13.66	572-160-012	\$13.66	572-181-002	\$13.66	572-190-011	\$13.66
572-140-006	\$13.66	572-160-013	\$13.66	572-181-003	\$13.66	572-190-012	\$13.66
572-140-007	\$13.66	572-160-014	\$13.66	572-181-004	\$13.66	572-190-013	\$13.66
572-140-008	\$13.66	572-160-015	\$13.66	572-181-005	\$13.66	572-201-002	\$13.66
572-140-009	\$13.66	572-160-016	\$13.66	572-181-006	\$13.66	572-201-003	\$13.66
572-140-010	\$13.66	572-160-018	\$13.66	572-181-007	\$13.66	572-201-004	\$13.66
572-140-011	\$13.66	572-160-023	\$13.66	572-181-008	\$13.66	572-201-005	\$13.66
572-140-012	\$13.66	572-160-024	\$13.66	572-181-009	\$13.66	572-201-006	\$13.66
572-140-013	\$13.66	572-160-025	\$13.66	572-181-010	\$13.66	572-201-007	\$13.66
572-140-014	\$13.66	572-160-026	\$13.66	572-181-011	\$13.66	572-201-008	\$13.66
572-140-015	\$13.66	572-160-027	\$13.66	572-181-013	\$13.66	572-201-009	\$13.66
572-140-016	\$13.66	572-160-028	\$13.66	572-181-014	\$13.66	572-201-010	\$13.66
572-140-017	\$13.66	572-160-029	\$13.66	572-181-015	\$13.66	572-201-011	\$13.66
572-140-018	\$13.66	572-160-030	\$13.66	572-181-019	\$13.66	572-201-012	\$13.66
572-140-019	\$13.66	572-160-032	\$13.66	572-181-020	\$13.66	572-201-013	\$13.66
572-140-022	\$13.66	572-170-001	\$13.66	572-181-022	\$13.66	572-201-014	\$13.66
572-140-025	\$13.66	572-170-002	\$13.66	572-181-023	\$13.66	572-201-015	\$13.66

**CONTRA COSTA COUNTY
ASSESSMENT DISTRICT 1979-3 (LL-2)**

**FUND NO: 2846
LEVY CODE: LW**

LL2 ZONE 21

Kensington Area

**FINAL ASSESSMENT ROLL
FISCAL YEAR 2026-27**

Assessor's Parcel Number	Assessment Amount	Assessor's Parcel Number	Assessment Amount	Assessor's Parcel Number	Assessment Amount	Assessor's Parcel Number	Assessment Amount
572-201-016	\$13.66	572-204-009	\$13.66	572-231-015	\$13.66	572-234-001	\$13.66
572-201-019	\$13.66	572-204-010	\$13.66	572-231-016	\$13.66	572-234-002	\$13.66
572-201-020	\$13.66	572-204-011	\$13.66	572-231-017	\$13.66	572-234-003	\$13.66
572-201-021	\$6.82	572-204-012	\$13.66	572-231-018	\$13.66	572-234-004	\$13.66
572-202-004	\$13.66	572-204-013	\$13.66	572-231-019	\$13.66	572-234-005	\$13.66
572-202-005	\$13.66	572-204-014	\$13.66	572-231-020	\$13.66	572-234-006	\$13.66
572-202-006	\$13.66	572-204-015	\$13.66	572-231-021	\$13.66	572-234-007	\$13.66
572-202-007	\$13.66	572-204-016	\$13.66	572-231-022	\$13.66	573-091-002	\$13.66
572-202-008	\$13.66	572-204-017	\$13.66	572-231-023	\$13.66	573-091-003	\$13.66
572-202-009	\$13.66	572-204-018	\$13.66	572-231-024	\$13.66	573-091-004	\$13.66
572-202-010	\$13.66	572-204-019	\$13.66	572-231-025	\$13.66	573-091-007	\$13.66
572-202-012	\$13.66	572-204-020	\$13.66	572-231-026	\$13.66	573-091-008	\$13.66
572-202-013	\$13.66	572-210-002	\$13.66	572-231-027	\$13.66	573-091-009	\$13.66
572-202-014	\$13.66	572-221-001	\$13.66	572-231-028	\$13.66	573-092-001	\$13.66
572-202-015	\$13.66	572-221-003	\$13.66	572-231-029	\$13.66	573-092-002	\$13.66
572-202-016	\$13.66	572-221-004	\$13.66	572-232-001	\$13.66	573-092-003	\$13.66
572-202-020	\$13.66	572-221-005	\$13.66	572-232-002	\$13.66	573-092-004	\$13.66
572-202-023	\$13.66	572-221-006	\$13.66	572-232-003	\$13.66	573-093-001	\$13.66
572-202-024	\$13.66	572-221-007	\$13.66	572-232-004	\$13.66	573-093-002	\$13.66
572-202-025	\$13.66	572-221-008	\$13.66	572-232-005	\$13.66	573-093-003	\$13.66
572-202-026	\$13.66	572-222-003	\$13.66	572-232-006	\$13.66	573-093-004	\$13.66
572-202-027	\$13.66	572-222-004	\$13.66	572-232-007	\$13.66	573-093-005	\$13.66
572-202-029	\$13.66	572-222-005	\$13.66	572-232-008	\$13.66	573-093-006	\$13.66
572-202-032	\$13.66	572-222-006	\$13.66	572-232-009	\$13.66	573-093-007	\$13.66
572-203-001	\$13.66	572-222-007	\$13.66	572-232-010	\$13.66	573-093-008	\$13.66
572-203-002	\$13.66	572-222-008	\$13.66	572-232-011	\$13.66	573-093-009	\$13.66
572-203-003	\$13.66	572-222-009	\$13.66	572-232-012	\$13.66	573-093-011	\$13.66
572-203-004	\$13.66	572-222-010	\$13.66	572-232-013	\$13.66	573-093-012	\$13.66
572-203-007	\$13.66	572-222-011	\$13.66	572-232-014	\$13.66	573-093-013	\$13.66
572-203-008	\$13.66	572-222-012	\$13.66	572-232-015	\$13.66	573-093-014	\$13.66
572-203-009	\$13.66	572-222-013	\$13.66	572-232-016	\$13.66	573-093-015	\$13.66
572-203-010	\$13.66	572-222-014	\$13.66	572-232-017	\$13.66	573-093-016	\$13.66
572-203-011	\$13.66	572-222-015	\$13.66	572-232-018	\$13.66	573-093-017	\$13.66
572-203-012	\$6.82	572-222-016	\$13.66	572-232-019	\$13.66	573-093-018	\$6.82
572-203-013	\$13.66	572-222-017	\$13.66	572-232-020	\$13.66		
572-203-014	\$13.66	572-222-018	\$13.66	572-232-021	\$13.66		
572-203-015	\$13.66	572-222-019	\$13.66	572-232-022	\$13.66		
572-203-016	\$13.66	572-222-020	\$13.66	572-232-023	\$13.66		
572-203-017	\$13.66	572-222-021	\$13.66	572-232-024	\$13.66		
572-203-018	\$13.66	572-222-022	\$13.66	572-232-025	\$13.66		
572-203-019	\$13.66	572-222-023	\$40.98	572-232-026	\$13.66		
572-203-020	\$13.66	572-222-025	\$6.82	572-233-001	\$13.66		
572-203-021	\$13.66	572-222-026	\$13.66	572-233-002	\$13.66		
572-203-022	\$13.66	572-231-001	\$13.66	572-233-003	\$13.66		
572-203-023	\$13.66	572-231-002	\$13.66	572-233-004	\$13.66		
572-203-024	\$13.66	572-231-003	\$13.66	572-233-005	\$13.66		
572-203-025	\$13.66	572-231-004	\$13.66	572-233-006	\$13.66		
572-203-028	\$6.82	572-231-005	\$13.66	572-233-007	\$13.66		
572-203-029	\$13.66	572-231-006	\$13.66	572-233-008	\$13.66		
572-204-001	\$13.66	572-231-007	\$13.66	572-233-009	\$13.66		
572-204-002	\$13.66	572-231-008	\$13.66	572-233-010	\$13.66		
572-204-003	\$13.66	572-231-009	\$13.66	572-233-011	\$13.66		
572-204-004	\$13.66	572-231-010	\$6.82	572-233-012	\$13.66		
572-204-005	\$13.66	572-231-011	\$13.66	572-233-013	\$13.66		
572-204-006	\$13.66	572-231-012	\$13.66	572-233-014	\$13.66		
572-204-007	\$13.66	572-231-013	\$13.66	572-233-015	\$13.66		
572-204-008	\$13.66	572-231-014	\$13.66	572-233-016	\$13.66		

**Total Parcels: 2,257
Total Assessment: \$30,696.24**

**CONTRA COSTA COUNTY
ASSESSMENT DISTRICT 1979-3 (LL-2)**

**FUND NO: 2857
LEVY CODE: LF**

LL2 ZONE 22

Seabreeze - Bay Point Area

**FINAL ASSESSMENT ROLL
FISCAL YEAR 2026-27**

Assessor's Parcel Number	Assessment Amount	Assessor's Parcel Number	Assessment Amount	Assessor's Parcel Number	Assessment Amount
098-541-001	\$290.00	098-542-019	\$290.00	098-552-028	\$290.00
098-541-002	\$290.00	098-542-020	\$290.00	098-552-029	\$290.00
098-541-003	\$290.00	098-542-021	\$290.00	098-552-030	\$290.00
098-541-004	\$290.00	098-542-022	\$290.00	098-552-031	\$290.00
098-541-005	\$290.00	098-542-023	\$290.00	098-552-032	\$290.00
098-541-006	\$290.00	098-542-024	\$290.00	098-552-033	\$290.00
098-541-007	\$290.00	098-542-025	\$290.00	098-552-034	\$290.00
098-541-008	\$290.00	098-542-026	\$290.00	098-552-035	\$290.00
098-541-009	\$290.00	098-542-029	\$290.00	098-552-036	\$290.00
098-541-010	\$290.00	098-542-030	\$290.00	098-552-037	\$290.00
098-541-011	\$290.00	098-542-031	\$290.00	098-552-038	\$290.00
098-541-012	\$290.00	098-542-032	\$290.00	098-552-039	\$290.00
098-541-013	\$290.00	098-542-033	\$290.00	098-552-040	\$290.00
098-541-014	\$290.00	098-551-001	\$290.00	098-552-041	\$290.00
098-541-015	\$290.00	098-551-002	\$290.00	098-552-042	\$290.00
098-541-016	\$290.00	098-551-003	\$290.00	098-552-043	\$290.00
098-541-017	\$290.00	098-551-004	\$290.00	098-552-044	\$290.00
098-541-018	\$290.00	098-551-005	\$290.00	098-552-045	\$290.00
098-541-019	\$290.00	098-551-006	\$290.00	098-552-046	\$290.00
098-541-020	\$290.00	098-551-007	\$290.00	098-552-047	\$290.00
098-541-021	\$290.00	098-551-008	\$290.00	098-552-048	\$290.00
098-541-022	\$290.00	098-551-009	\$290.00	098-552-049	\$290.00
098-541-023	\$290.00	098-551-010	\$290.00	098-552-050	\$290.00
098-541-024	\$290.00	098-551-011	\$290.00	098-580-001	\$290.00
098-541-025	\$290.00	098-551-012	\$290.00	098-580-002	\$290.00
098-541-026	\$290.00	098-551-013	\$290.00	098-580-003	\$290.00
098-541-027	\$290.00	098-551-014	\$290.00	098-580-004	\$290.00
098-541-028	\$290.00	098-551-015	\$290.00	098-580-005	\$290.00
098-541-029	\$290.00	098-551-016	\$290.00	098-580-006	\$290.00
098-541-030	\$290.00	098-551-017	\$290.00	098-580-007	\$290.00
098-541-031	\$290.00	098-552-001	\$290.00	098-580-008	\$290.00
098-541-032	\$290.00	098-552-002	\$290.00	098-580-009	\$290.00
098-541-033	\$290.00	098-552-003	\$290.00	098-580-010	\$290.00
098-541-034	\$290.00	098-552-004	\$290.00	098-580-011	\$290.00
098-541-035	\$290.00	098-552-005	\$290.00	098-580-012	\$290.00
098-541-036	\$290.00	098-552-006	\$290.00	098-580-013	\$290.00
098-541-037	\$290.00	098-552-007	\$290.00	098-580-014	\$290.00
098-541-038	\$290.00	098-552-008	\$290.00	098-580-015	\$290.00
098-541-039	\$290.00	098-552-009	\$290.00	098-580-016	\$290.00
098-542-001	\$290.00	098-552-010	\$290.00	098-580-017	\$290.00
098-542-002	\$290.00	098-552-011	\$290.00		
098-542-003	\$290.00	098-552-012	\$290.00		
098-542-004	\$290.00	098-552-013	\$290.00		
098-542-005	\$290.00	098-552-014	\$290.00		
098-542-006	\$290.00	098-552-015	\$290.00		
098-542-007	\$290.00	098-552-016	\$290.00		
098-542-008	\$290.00	098-552-017	\$290.00		
098-542-009	\$290.00	098-552-018	\$290.00		
098-542-010	\$290.00	098-552-019	\$290.00		
098-542-011	\$290.00	098-552-020	\$290.00		
098-542-012	\$290.00	098-552-021	\$290.00		
098-542-013	\$290.00	098-552-022	\$290.00		
098-542-014	\$290.00	098-552-023	\$290.00		
098-542-015	\$290.00	098-552-024	\$290.00		
098-542-016	\$290.00	098-552-025	\$290.00		
098-542-017	\$290.00	098-552-026	\$290.00		
098-542-018	\$290.00	098-552-027	\$290.00		

**Total Parcels: 154
Total Assessment: \$44,660.00**

**CONTRA COSTA COUNTY
ASSESSMENT DISTRICT 1979-3 (LL-2)**

**FUND NO: 2855
LEVY CODE: LM**

LL2 ZONE 27

Bettencourt Ranch - Camino Tassajara

**FINAL ASSESSMENT ROLL
FISCAL YEAR 2026-27**

Assessor's Parcel Number	Assessment Amount	Assessor's Parcel Number	Assessment Amount	Assessor's Parcel Number	Assessment Amount	Assessor's Parcel Number	Assessment Amount
203-061-001	\$69.38	203-061-058	\$69.38	203-071-049	\$69.38	220-440-034	\$98.14
203-061-002	\$69.38	203-061-059	\$69.38	203-071-050	\$69.38	220-440-035	\$98.14
203-061-003	\$69.38	203-061-060	\$69.38	203-071-051	\$69.38	220-440-036	\$98.14
203-061-004	\$69.38	203-061-061	\$69.38	203-071-052	\$69.38	220-440-038	\$98.14
203-061-005	\$69.38	203-061-062	\$69.38	203-071-053	\$69.38	220-440-039	\$98.14
203-061-006	\$69.38	203-061-063	\$69.38	203-071-054	\$69.38	220-440-040	\$98.14
203-061-007	\$69.38	203-061-064	\$69.38	203-071-055	\$69.38	220-440-041	\$98.14
203-061-008	\$69.38	203-061-065	\$69.38	203-071-056	\$69.38	220-450-010	\$98.14
203-061-009	\$69.38	203-061-070	\$125.36	203-071-057	\$69.38	220-450-011	\$98.14
203-061-010	\$69.38	203-071-001	\$69.38	203-071-058	\$69.38	220-450-012	\$98.14
203-061-011	\$69.38	203-071-002	\$69.38	203-071-059	\$69.38	220-450-013	\$98.14
203-061-012	\$69.38	203-071-003	\$69.38	203-071-060	\$69.38	220-450-014	\$98.14
203-061-013	\$69.38	203-071-004	\$69.38	203-071-061	\$69.38	220-450-015	\$98.14
203-061-014	\$69.38	203-071-005	\$69.38	203-071-062	\$69.38	220-450-016	\$98.14
203-061-015	\$69.38	203-071-006	\$69.38	203-071-063	\$69.38	220-450-017	\$98.14
203-061-016	\$69.38	203-071-007	\$69.38	203-071-064	\$69.38	220-450-018	\$98.14
203-061-017	\$69.38	203-071-008	\$69.38	203-071-065	\$69.38	220-450-019	\$98.14
203-061-018	\$69.38	203-071-009	\$69.38	203-071-066	\$69.38	220-450-020	\$98.14
203-061-019	\$69.38	203-071-010	\$69.38	203-071-067	\$69.38	220-450-021	\$98.14
203-061-020	\$69.38	203-071-011	\$69.38	203-071-068	\$69.38	220-450-022	\$98.14
203-061-021	\$69.38	203-071-012	\$69.38	203-071-069	\$69.38	220-450-023	\$98.14
203-061-022	\$69.38	203-071-013	\$69.38	203-071-070	\$69.38	220-450-024	\$98.14
203-061-023	\$69.38	203-071-014	\$69.38	203-071-071	\$69.38	220-450-025	\$98.14
203-061-024	\$69.38	203-071-015	\$69.38	203-071-072	\$69.38	220-450-026	\$98.14
203-061-025	\$69.38	203-071-016	\$69.38	203-071-073	\$69.38	220-450-027	\$98.14
203-061-026	\$69.38	203-071-017	\$69.38	203-071-074	\$69.38	220-450-028	\$98.14
203-061-027	\$69.38	203-071-018	\$69.38	203-071-075	\$69.38	220-450-029	\$98.14
203-061-028	\$69.38	203-071-019	\$69.38	203-071-076	\$69.38	220-450-030	\$98.14
203-061-029	\$69.38	203-071-020	\$69.38	203-071-077	\$69.38	220-450-031	\$98.14
203-061-030	\$69.38	203-071-021	\$69.38	203-071-078	\$69.38	220-450-032	\$98.14
203-061-031	\$69.38	203-071-022	\$69.38	203-071-079	\$69.38	220-450-033	\$98.14
203-061-032	\$69.38	203-071-023	\$69.38	203-071-080	\$69.38	220-450-034	\$98.14
203-061-033	\$69.38	203-071-024	\$69.38	203-071-081	\$69.38	220-450-035	\$98.14
203-061-034	\$69.38	203-071-025	\$69.38	203-071-082	\$69.38	220-450-036	\$98.14
203-061-035	\$69.38	203-071-026	\$69.38	203-071-083	\$69.38	220-450-037	\$98.14
203-061-036	\$69.38	203-071-027	\$69.38	203-071-084	\$69.38	220-450-038	\$98.14
203-061-037	\$69.38	203-071-028	\$69.38	203-071-085	\$69.38	220-450-039	\$98.14
203-061-038	\$69.38	203-071-029	\$69.38	220-440-010	\$98.14	220-450-040	\$98.14
203-061-039	\$69.38	203-071-030	\$69.38	220-440-011	\$98.14	220-450-041	\$98.14
203-061-040	\$69.38	203-071-031	\$69.38	220-440-012	\$98.14	220-450-042	\$98.14
203-061-041	\$69.38	203-071-032	\$69.38	220-440-013	\$98.14	220-450-043	\$98.14
203-061-042	\$69.38	203-071-033	\$69.38	220-440-014	\$98.14	220-450-044	\$98.14
203-061-043	\$69.38	203-071-034	\$69.38	220-440-015	\$98.14	220-450-045	\$98.14
203-061-044	\$69.38	203-071-035	\$69.38	220-440-016	\$98.14	220-450-046	\$98.14
203-061-045	\$69.38	203-071-036	\$69.38	220-440-017	\$98.14	220-450-047	\$98.14
203-061-046	\$69.38	203-071-037	\$69.38	220-440-018	\$98.14	220-450-048	\$98.14
203-061-047	\$69.38	203-071-038	\$69.38	220-440-019	\$98.14	220-450-049	\$98.14
203-061-048	\$69.38	203-071-039	\$69.38	220-440-020	\$98.14	220-450-050	\$98.14
203-061-049	\$69.38	203-071-040	\$69.38	220-440-023	\$98.14	220-450-051	\$98.14
203-061-050	\$69.38	203-071-041	\$69.38	220-440-024	\$98.14	220-460-028	\$98.14
203-061-051	\$69.38	203-071-042	\$69.38	220-440-025	\$98.14	220-460-029	\$98.14
203-061-052	\$69.38	203-071-043	\$69.38	220-440-026	\$98.14	220-460-030	\$98.14
203-061-053	\$69.38	203-071-044	\$69.38	220-440-027	\$98.14	220-460-031	\$98.14
203-061-054	\$69.38	203-071-045	\$69.38	220-440-030	\$98.14	220-460-032	\$98.14
203-061-055	\$69.38	203-071-046	\$69.38	220-440-031	\$98.14	220-460-033	\$98.14
203-061-056	\$69.38	203-071-047	\$69.38	220-440-032	\$98.14	220-460-034	\$98.14
203-061-057	\$69.38	203-071-048	\$69.38	220-440-033	\$98.14	220-460-035	\$98.14

**CONTRA COSTA COUNTY
ASSESSMENT DISTRICT 1979-3 (LL-2)**

**FUND NO: 2855
LEVY CODE: LM**

LL2 ZONE 27

Bettencourt Ranch - Camino Tassajara

**FINAL ASSESSMENT ROLL
FISCAL YEAR 2026-27**

Assessor's Parcel Number	Assessment Amount	Assessor's Parcel Number	Assessment Amount	Assessor's Parcel Number	Assessment Amount	Assessor's Parcel Number	Assessment Amount
220-460-036	\$98.14	220-750-027	\$98.14	220-760-032	\$98.14	220-790-013	\$98.14
220-460-037	\$98.14	220-750-028	\$98.14	220-770-001	\$98.14	220-790-014	\$98.14
220-460-038	\$98.14	220-750-029	\$98.14	220-770-002	\$98.14	220-790-015	\$98.14
220-460-039	\$98.14	220-750-030	\$98.14	220-770-003	\$98.14	220-790-016	\$98.14
220-460-040	\$98.14	220-750-031	\$98.14	220-770-004	\$98.14	220-790-017	\$98.14
220-460-041	\$98.14	220-750-032	\$98.14	220-770-005	\$98.14	220-790-018	\$98.14
220-460-042	\$98.14	220-750-033	\$98.14	220-770-006	\$98.14	220-790-019	\$98.14
220-460-043	\$98.14	220-750-034	\$98.14	220-770-007	\$98.14	220-790-020	\$98.14
220-460-044	\$98.14	220-750-035	\$98.14	220-770-008	\$98.14	220-790-021	\$98.14
220-460-045	\$98.14	220-750-036	\$98.14	220-770-009	\$98.14	220-790-022	\$98.14
220-460-046	\$98.14	220-750-037	\$98.14	220-770-010	\$98.14	220-790-023	\$98.14
220-460-047	\$98.14	220-750-038	\$98.14	220-770-011	\$98.14	220-790-024	\$98.14
220-460-048	\$98.14	220-750-039	\$98.14	220-770-012	\$98.14	220-790-025	\$98.14
220-460-049	\$98.14	220-750-040	\$98.14	220-770-013	\$98.14	220-790-026	\$98.14
220-460-050	\$98.14	220-750-041	\$98.14	220-770-014	\$98.14	220-790-027	\$98.14
220-460-051	\$98.14	220-750-042	\$98.14	220-770-015	\$98.14	220-790-028	\$98.14
220-460-052	\$98.14	220-750-043	\$98.14	220-770-016	\$98.14	220-790-029	\$98.14
220-460-053	\$98.14	220-750-044	\$98.14	220-770-017	\$98.14	220-790-030	\$98.14
220-460-054	\$98.14	220-750-045	\$98.14	220-770-018	\$98.14	220-790-031	\$98.14
220-460-055	\$98.14	220-750-046	\$98.14	220-770-019	\$98.14	220-790-032	\$98.14
220-460-056	\$98.14	220-750-047	\$98.14	220-770-020	\$98.14	220-790-033	\$98.14
220-460-057	\$98.14	220-750-048	\$98.14	220-770-021	\$98.14	220-790-034	\$98.14
220-460-058	\$98.14	220-750-049	\$98.14	220-770-022	\$98.14	220-790-035	\$98.14
220-460-059	\$98.14	220-750-050	\$98.14	220-770-023	\$98.14	220-790-036	\$98.14
220-460-060	\$98.14	220-750-051	\$98.14	220-780-001	\$98.14	220-790-037	\$98.14
220-460-061	\$98.14	220-750-052	\$98.14	220-780-002	\$98.14	220-790-038	\$98.14
220-460-062	\$98.14	220-760-001	\$98.14	220-780-003	\$98.14	220-790-039	\$98.14
220-460-063	\$98.14	220-760-002	\$98.14	220-780-004	\$98.14	220-790-040	\$98.14
220-460-064	\$98.14	220-760-003	\$98.14	220-780-005	\$98.14	220-790-041	\$98.14
220-460-065	\$98.14	220-760-004	\$98.14	220-780-006	\$98.14	220-790-042	\$98.14
220-460-066	\$98.14	220-760-005	\$98.14	220-780-007	\$98.14	220-790-043	\$98.14
220-750-001	\$98.14	220-760-006	\$98.14	220-780-008	\$98.14	220-790-044	\$98.14
220-750-002	\$98.14	220-760-007	\$98.14	220-780-009	\$98.14	220-790-045	\$98.14
220-750-003	\$98.14	220-760-008	\$98.14	220-780-010	\$98.14	220-790-046	\$98.14
220-750-004	\$98.14	220-760-009	\$98.14	220-780-011	\$98.14	220-790-047	\$98.14
220-750-005	\$98.14	220-760-010	\$98.14	220-780-012	\$98.14	220-790-048	\$98.14
220-750-006	\$98.14	220-760-011	\$98.14	220-780-013	\$98.14	220-790-049	\$98.14
220-750-007	\$98.14	220-760-012	\$98.14	220-780-014	\$98.14	220-790-050	\$98.14
220-750-008	\$98.14	220-760-013	\$98.14	220-780-015	\$98.14	220-790-051	\$98.14
220-750-009	\$98.14	220-760-014	\$98.14	220-780-016	\$98.14	220-790-052	\$98.14
220-750-010	\$98.14	220-760-015	\$98.14	220-780-017	\$98.14	220-790-053	\$98.14
220-750-011	\$98.14	220-760-016	\$98.14	220-780-018	\$98.14	220-790-054	\$98.14
220-750-012	\$98.14	220-760-017	\$98.14	220-780-019	\$98.14	220-790-055	\$98.14
220-750-013	\$98.14	220-760-018	\$98.14	220-780-020	\$98.14	220-790-056	\$98.14
220-750-014	\$98.14	220-760-019	\$98.14	220-780-021	\$98.14	220-790-057	\$98.14
220-750-015	\$98.14	220-760-020	\$98.14	220-790-001	\$98.14	220-790-058	\$98.14
220-750-016	\$98.14	220-760-021	\$98.14	220-790-002	\$98.14	220-790-059	\$98.14
220-750-017	\$98.14	220-760-022	\$98.14	220-790-003	\$98.14	220-790-060	\$98.14
220-750-018	\$98.14	220-760-023	\$98.14	220-790-004	\$98.14	220-790-061	\$98.14
220-750-019	\$98.14	220-760-024	\$98.14	220-790-005	\$98.14	220-790-062	\$98.14
220-750-020	\$98.14	220-760-025	\$98.14	220-790-006	\$98.14	220-800-001	\$98.14
220-750-021	\$98.14	220-760-026	\$98.14	220-790-007	\$98.14	220-800-002	\$98.14
220-750-022	\$98.14	220-760-027	\$98.14	220-790-008	\$98.14	220-800-003	\$98.14
220-750-023	\$98.14	220-760-028	\$98.14	220-790-009	\$98.14	220-800-004	\$98.14
220-750-024	\$98.14	220-760-029	\$98.14	220-790-010	\$98.14	220-800-005	\$98.14
220-750-025	\$98.14	220-760-030	\$98.14	220-790-011	\$98.14	220-800-006	\$98.14
220-750-026	\$98.14	220-760-031	\$98.14	220-790-012	\$98.14	220-800-007	\$98.14

**CONTRA COSTA COUNTY
ASSESSMENT DISTRICT 1979-3 (LL-2)**

**FUND NO: 2855
LEVY CODE: LM**

LL2 ZONE 27

Bettencourt Ranch - Camino Tassajara

**FINAL ASSESSMENT ROLL
FISCAL YEAR 2026-27**

Assessor's Parcel Number	Assessment Amount	Assessor's Parcel Number	Assessment Amount	Assessor's Parcel Number	Assessment Amount
220-800-008	\$98.14	220-820-005	\$98.14	220-820-069	\$98.14
220-800-009	\$98.14	220-820-006	\$98.14	220-820-070	\$98.14
220-800-010	\$98.14	220-820-007	\$98.14		
220-800-011	\$98.14	220-820-008	\$98.14		
220-800-012	\$98.14	220-820-009	\$98.14		
220-800-013	\$98.14	220-820-010	\$98.14		
220-800-014	\$98.14	220-820-011	\$98.14		
220-800-015	\$98.14	220-820-012	\$98.14		
220-800-016	\$98.14	220-820-013	\$98.14		
220-800-017	\$98.14	220-820-014	\$98.14		
220-800-018	\$98.14	220-820-015	\$98.14		
220-800-019	\$98.14	220-820-016	\$98.14		
220-800-020	\$98.14	220-820-017	\$98.14		
220-800-021	\$98.14	220-820-018	\$98.14		
220-800-022	\$98.14	220-820-019	\$98.14		
220-800-023	\$98.14	220-820-020	\$98.14		
220-800-024	\$98.14	220-820-021	\$98.14		
220-800-025	\$98.14	220-820-022	\$98.14		
220-800-026	\$98.14	220-820-023	\$98.14		
220-800-027	\$98.14	220-820-024	\$98.14		
220-800-028	\$98.14	220-820-025	\$98.14		
220-800-029	\$98.14	220-820-026	\$98.14		
220-800-030	\$98.14	220-820-027	\$98.14		
220-800-031	\$98.14	220-820-028	\$98.14		
220-800-032	\$98.14	220-820-029	\$98.14		
220-800-033	\$98.14	220-820-030	\$98.14		
220-800-034	\$98.14	220-820-031	\$98.14		
220-800-035	\$98.14	220-820-032	\$98.14		
220-800-036	\$98.14	220-820-033	\$98.14		
220-800-037	\$98.14	220-820-034	\$98.14		
220-810-001	\$98.14	220-820-035	\$98.14		
220-810-002	\$98.14	220-820-036	\$98.14		
220-810-003	\$98.14	220-820-037	\$98.14		
220-810-004	\$98.14	220-820-038	\$98.14		
220-810-005	\$98.14	220-820-039	\$98.14		
220-810-006	\$98.14	220-820-042	\$98.14		
220-810-007	\$98.14	220-820-043	\$98.14		
220-810-008	\$98.14	220-820-044	\$98.14		
220-810-009	\$98.14	220-820-045	\$98.14		
220-810-010	\$98.14	220-820-046	\$98.14		
220-810-011	\$98.14	220-820-047	\$98.14		
220-810-012	\$98.14	220-820-048	\$98.14		
220-810-013	\$98.14	220-820-049	\$98.14		
220-810-014	\$98.14	220-820-050	\$98.14		
220-810-015	\$98.14	220-820-051	\$98.14		
220-810-016	\$98.14	220-820-052	\$98.14		
220-810-017	\$98.14	220-820-053	\$98.14		
220-810-018	\$98.14	220-820-054	\$98.14		
220-810-019	\$98.14	220-820-055	\$98.14		
220-810-020	\$98.14	220-820-056	\$98.14		
220-810-021	\$98.14	220-820-057	\$98.14		
220-810-022	\$98.14	220-820-058	\$98.14		
220-810-023	\$98.14	220-820-059	\$98.14		
220-820-001	\$98.14	220-820-060	\$98.14		
220-820-002	\$98.14	220-820-061	\$98.14		
220-820-003	\$98.14	220-820-062	\$98.14		
220-820-004	\$98.14	220-820-063	\$98.14		

**Total Parcels: 572
Total Assessment: \$51,849.30**

CONTRA COSTA COUNTY
ASSESSMENT DISTRICT 1979-3 (LL-2)

FUND NO: 2881
LEVY CODE: ND

LL2 ZONE 35

Sandy Cove- Discovery Bay Area

FINAL ASSESSMENT ROLL
FISCAL YEAR 2026-27

Assessor's

Parcel Number	Assessment Amount
011-220-039	\$14,629.52
011-470-002	\$4,064.98
011-470-003	\$1,060.42
011-470-004	\$1,767.38
011-470-005	\$574.40
011-470-006	\$1,767.38
011-470-007	\$1,281.34
011-470-009	\$6,015.72
011-470-010	\$1,246.00

Total Parcels: 9

Total Assessment: \$32,407.14

**CONTRA COSTA COUNTY
ASSESSMENT DISTRICT 1979-3 (LL-2)**

**FUND NO: 2852
LEVY CODE: MR**

LL2 ZONE 36

Alamo Area

**FINAL ASSESSMENT ROLL
FISCAL YEAR 2026-27**

Assessor's Parcel Number	Assessment Amount	Assessor's Parcel Number	Assessment Amount	Assessor's Parcel Number	Assessment Amount	Assessor's Parcel Number	Assessment Amount
187-070-005	\$9.36	187-110-016	\$9.36	187-130-020	\$9.36	187-231-021	\$9.36
187-070-006	\$9.36	187-110-021	\$9.36	187-130-021	\$9.36	187-231-023	\$9.36
187-070-009	\$9.36	187-110-022	\$9.36	187-130-023	\$9.36	187-231-027	\$9.36
187-070-015	\$9.36	187-110-023	\$9.36	187-171-027	\$9.36	187-231-028	\$9.36
187-070-020	\$9.36	187-110-024	\$9.36	187-171-028	\$9.36	187-231-029	\$9.36
187-070-021	\$4.68	187-110-025	\$9.36	187-171-029	\$9.36	187-231-030	\$9.36
187-080-001	\$9.36	187-110-026	\$9.36	187-171-030	\$9.36	187-231-032	\$9.36
187-080-002	\$9.36	187-110-027	\$9.36	187-171-031	\$9.36	187-231-033	\$9.36
187-080-003	\$9.36	187-110-031	\$9.36	187-171-032	\$9.36	187-231-034	\$9.36
187-080-005	\$9.36	187-110-032	\$9.36	187-171-033	\$9.36	187-231-035	\$9.36
187-080-006	\$9.36	187-110-034	\$9.36	187-171-035	\$9.36	187-232-006	\$9.36
187-080-007	\$9.36	187-110-037	\$9.36	187-171-036	\$9.36	187-232-010	\$9.36
187-080-012	\$9.36	187-110-038	\$9.36	187-171-037	\$9.36	187-232-011	\$9.36
187-080-013	\$9.36	187-110-039	\$9.36	187-171-038	\$9.36	187-232-012	\$9.36
187-090-015	\$9.36	187-110-040	\$9.36	187-171-039	\$9.36	187-232-013	\$9.36
187-090-016	\$9.36	187-110-041	\$9.36	187-171-042	\$9.36	187-232-014	\$9.36
187-090-017	\$9.36	187-110-042	\$9.36	187-171-043	\$9.36	187-232-015	\$9.36
187-090-018	\$9.36	187-110-043	\$9.36	187-171-044	\$9.36	187-232-018	\$9.36
187-090-019	\$9.36	187-110-044	\$9.36	187-171-045	\$9.36	187-232-020	\$9.36
187-090-020	\$9.36	187-110-045	\$9.36	187-171-046	\$9.36	187-232-021	\$9.36
187-090-021	\$9.36	187-110-050	\$9.36	187-171-047	\$9.36	187-232-022	\$9.36
187-090-022	\$9.36	187-120-001	\$9.36	187-171-051	\$9.36	187-232-023	\$9.36
187-090-023	\$9.36	187-120-002	\$9.36	187-171-052	\$9.36	187-232-026	\$9.36
187-090-024	\$9.36	187-120-003	\$9.36	187-171-053	\$9.36	187-232-027	\$9.36
187-090-025	\$9.36	187-120-004	\$9.36	187-171-054	\$9.36	187-232-028	\$9.36
187-090-026	\$9.36	187-120-009	\$9.36	187-171-055	\$9.36	187-232-030	\$9.36
187-090-028	\$9.36	187-120-010	\$9.36	187-171-056	\$9.36	187-232-031	\$9.36
187-100-003	\$9.36	187-120-011	\$9.36	187-171-058	\$4.68	187-232-032	\$9.36
187-100-013	\$9.36	187-120-014	\$9.36	187-171-059	\$4.68	187-232-033	\$9.36
187-100-014	\$9.36	187-120-015	\$9.36	187-171-060	\$4.68	187-232-034	\$9.36
187-100-015	\$9.36	187-120-016	\$9.36	187-171-061	\$4.68	187-232-035	\$9.36
187-100-016	\$9.36	187-120-018	\$9.36	187-171-062	\$4.68	187-232-036	\$9.36
187-100-018	\$9.36	187-120-019	\$9.36	187-171-063	\$4.68	187-240-010	\$9.36
187-100-019	\$9.36	187-120-020	\$9.36	187-171-064	\$4.68	187-240-014	\$9.36
187-100-020	\$9.36	187-120-021	\$9.36	187-171-065	\$4.68	187-240-015	\$9.36
187-100-021	\$9.36	187-120-022	\$9.36	187-171-066	\$9.36	187-240-020	\$9.36
187-100-022	\$9.36	187-120-025	\$9.36	187-180-003	\$9.36	187-240-026	\$9.36
187-100-023	\$9.36	187-120-031	\$9.36	187-180-004	\$9.36	187-240-027	\$9.36
187-100-024	\$9.36	187-120-034	\$9.36	187-180-006	\$9.36	187-240-028	\$9.36
187-100-025	\$9.36	187-120-035	\$9.36	187-180-008	\$9.36	187-240-029	\$9.36
187-100-026	\$9.36	187-120-036	\$9.36	187-180-016	\$9.36	187-240-033	\$9.36
187-100-027	\$9.36	187-120-041	\$9.36	187-180-019	\$9.36	187-240-058	\$9.36
187-100-028	\$9.36	187-120-042	\$9.36	187-180-022	\$9.36	187-240-059	\$9.36
187-100-029	\$9.36	187-120-043	\$9.36	187-180-023	\$9.36	187-240-061	\$9.36
187-100-030	\$9.36	187-120-044	\$9.36	187-180-024	\$9.36	187-240-063	\$9.36
187-110-003	\$9.36	187-120-045	\$9.36	187-180-025	\$9.36	187-240-064	\$9.36
187-110-004	\$9.36	187-130-002	\$9.36	187-180-026	\$9.36	187-240-065	\$9.36
187-110-005	\$9.36	187-130-003	\$9.36	187-180-027	\$9.36	187-240-066	\$9.36
187-110-007	\$9.36	187-130-004	\$9.36	187-180-028	\$9.36	187-240-067	\$9.36
187-110-008	\$9.36	187-130-006	\$9.36	187-180-029	\$9.36	187-240-068	\$9.36
187-110-009	\$9.36	187-130-007	\$9.36	187-180-030	\$9.36	187-240-071	\$9.36
187-110-010	\$9.36	187-130-009	\$9.36	187-180-031	\$9.36	187-240-072	\$9.36
187-110-011	\$9.36	187-130-013	\$9.36	187-180-032	\$9.36	187-330-006	\$9.36
187-110-012	\$9.36	187-130-014	\$9.36	187-231-010	\$9.36	187-330-009	\$9.36
187-110-013	\$9.36	187-130-016	\$9.36	187-231-012	\$9.36	187-330-010	\$9.36
187-110-014	\$9.36	187-130-018	\$9.36	187-231-014	\$9.36	187-330-011	\$9.36
187-110-015	\$9.36	187-130-019	\$9.36	187-231-016	\$9.36	187-330-015	\$9.36

**CONTRA COSTA COUNTY
ASSESSMENT DISTRICT 1979-3 (LL-2)**

**FUND NO: 2852
LEVY CODE: MR**

LL2 ZONE 36

Alamo Area

**FINAL ASSESSMENT ROLL
FISCAL YEAR 2026-27**

Assessor's Parcel Number	Assessment Amount	Assessor's Parcel Number	Assessment Amount	Assessor's Parcel Number	Assessment Amount	Assessor's Parcel Number	Assessment Amount
187-330-016	\$9.36	187-470-003	\$9.36	187-490-050	\$9.36	187-510-018	\$9.36
187-330-017	\$9.36	187-470-004	\$9.36	187-490-051	\$9.36	187-520-001	\$9.36
187-330-018	\$9.36	187-470-005	\$9.36	187-490-052	\$9.36	187-520-002	\$9.36
187-330-019	\$9.36	187-470-006	\$9.36	187-490-053	\$9.36	187-520-003	\$9.36
187-330-022	\$9.36	187-470-007	\$9.36	187-490-054	\$9.36	187-520-004	\$9.36
187-330-023	\$9.36	187-470-008	\$9.36	187-490-055	\$9.36	187-520-005	\$9.36
187-330-024	\$9.36	187-470-009	\$9.36	187-490-056	\$9.36	187-520-006	\$9.36
187-330-025	\$9.36	187-470-010	\$9.36	187-490-057	\$9.36	187-520-007	\$9.36
187-330-026	\$9.36	187-470-011	\$9.36	187-490-058	\$9.36	187-520-008	\$9.36
187-330-028	\$9.36	187-470-012	\$9.36	187-490-059	\$9.36	187-520-009	\$9.36
187-330-030	\$9.36	187-470-013	\$9.36	187-490-060	\$9.36	187-520-010	\$9.36
187-330-031	\$9.36	187-470-014	\$9.36	187-490-061	\$9.36	187-520-011	\$9.36
187-330-032	\$9.36	187-490-001	\$9.36	187-490-062	\$9.36	187-520-012	\$9.36
187-330-033	\$9.36	187-490-002	\$9.36	187-490-063	\$9.36	187-520-013	\$9.36
187-330-034	\$4.68	187-490-003	\$9.36	187-500-001	\$9.36	187-520-014	\$9.36
187-330-035	\$9.36	187-490-004	\$9.36	187-500-002	\$9.36	187-520-015	\$9.36
187-430-001	\$9.36	187-490-005	\$9.36	187-500-003	\$9.36	187-520-016	\$9.36
187-430-002	\$9.36	187-490-006	\$9.36	187-500-004	\$9.36	187-520-017	\$9.36
187-430-003	\$9.36	187-490-007	\$9.36	187-500-005	\$9.36	187-520-018	\$9.36
187-430-004	\$9.36	187-490-008	\$9.36	187-500-006	\$9.36	187-520-019	\$9.36
187-430-005	\$9.36	187-490-009	\$9.36	187-500-007	\$9.36	187-520-020	\$9.36
187-430-006	\$9.36	187-490-010	\$9.36	187-500-008	\$9.36	187-520-021	\$9.36
187-430-007	\$9.36	187-490-011	\$9.36	187-500-009	\$9.36	187-520-022	\$9.36
187-430-008	\$9.36	187-490-012	\$9.36	187-500-010	\$9.36	187-520-024	\$9.36
187-430-009	\$9.36	187-490-013	\$9.36	187-500-011	\$9.36	187-520-025	\$9.36
187-430-010	\$9.36	187-490-014	\$9.36	187-500-012	\$9.36	187-520-026	\$9.36
187-430-011	\$9.36	187-490-015	\$9.36	187-500-013	\$9.36	187-520-027	\$9.36
187-430-012	\$9.36	187-490-016	\$9.36	187-500-014	\$9.36	187-520-028	\$9.36
187-430-013	\$9.36	187-490-017	\$9.36	187-500-015	\$9.36	187-520-029	\$9.36
187-430-014	\$9.36	187-490-018	\$9.36	187-500-016	\$9.36	187-520-030	\$9.36
187-430-015	\$9.36	187-490-019	\$9.36	187-500-017	\$9.36	187-520-031	\$9.36
187-430-016	\$9.36	187-490-020	\$9.36	187-500-018	\$9.36	187-520-032	\$9.36
187-430-017	\$9.36	187-490-021	\$9.36	187-500-019	\$9.36	187-520-033	\$9.36
187-430-018	\$9.36	187-490-022	\$9.36	187-500-020	\$9.36	187-520-034	\$9.36
187-430-019	\$9.36	187-490-023	\$9.36	187-500-021	\$9.36	187-520-035	\$9.36
187-430-020	\$9.36	187-490-024	\$9.36	187-500-022	\$9.36	187-520-036	\$9.36
187-430-021	\$9.36	187-490-025	\$9.36	187-500-023	\$9.36	187-520-037	\$9.36
187-441-001	\$9.36	187-490-026	\$9.36	187-500-024	\$9.36	187-520-038	\$9.36
187-441-002	\$9.36	187-490-027	\$9.36	187-500-025	\$9.36	187-531-001	\$9.36
187-442-001	\$9.36	187-490-028	\$9.36	187-500-026	\$9.36	187-531-002	\$9.36
187-442-002	\$9.36	187-490-029	\$9.36	187-500-027	\$9.36	187-531-003	\$9.36
187-442-005	\$9.36	187-490-030	\$9.36	187-500-028	\$9.36	187-531-004	\$9.36
187-442-006	\$9.36	187-490-035	\$9.36	187-510-001	\$9.36	187-531-005	\$9.36
187-442-007	\$9.36	187-490-036	\$9.36	187-510-002	\$9.36	187-531-006	\$9.36
187-443-001	\$9.36	187-490-037	\$9.36	187-510-003	\$9.36	187-531-007	\$9.36
187-443-002	\$9.36	187-490-038	\$9.36	187-510-004	\$9.36	187-532-001	\$9.36
187-443-003	\$9.36	187-490-039	\$9.36	187-510-005	\$9.36	187-532-002	\$9.36
187-443-004	\$9.36	187-490-040	\$9.36	187-510-006	\$9.36	187-532-003	\$9.36
187-450-001	\$9.36	187-490-041	\$9.36	187-510-007	\$9.36	187-532-004	\$9.36
187-450-002	\$9.36	187-490-042	\$9.36	187-510-008	\$9.36	187-532-005	\$9.36
187-450-003	\$9.36	187-490-043	\$9.36	187-510-009	\$9.36	187-532-006	\$9.36
187-450-004	\$9.36	187-490-044	\$9.36	187-510-010	\$9.36	187-532-007	\$9.36
187-450-005	\$9.36	187-490-045	\$9.36	187-510-012	\$9.36	187-532-008	\$9.36
187-450-006	\$9.36	187-490-046	\$9.36	187-510-013	\$9.36	187-532-009	\$9.36
187-450-007	\$9.36	187-490-047	\$9.36	187-510-014	\$9.36	187-532-010	\$9.36
187-470-001	\$9.36	187-490-048	\$9.36	187-510-015	\$9.36	187-532-011	\$9.36
187-470-002	\$9.36	187-490-049	\$9.36	187-510-017	\$9.36	187-533-001	\$9.36

**CONTRA COSTA COUNTY
ASSESSMENT DISTRICT 1979-3 (LL-2)**

**FUND NO: 2852
LEVY CODE: MR**

LL2 ZONE 36

Alamo Area

**FINAL ASSESSMENT ROLL
FISCAL YEAR 2026-27**

Assessor's Parcel Number	Assessment Amount	Assessor's Parcel Number	Assessment Amount	Assessor's Parcel Number	Assessment Amount	Assessor's Parcel Number	Assessment Amount
187-533-002	\$9.36	188-200-009	\$9.36	188-232-027	\$4.68	188-252-025	\$9.36
187-533-003	\$9.36	188-200-010	\$9.36	188-232-028	\$9.36	188-252-026	\$9.36
187-533-004	\$9.36	188-200-011	\$9.36	188-232-029	\$9.36	188-252-027	\$9.36
187-534-001	\$9.36	188-200-012	\$9.36	188-232-030	\$9.36	188-252-028	\$9.36
187-534-002	\$9.36	188-200-015	\$9.36	188-232-035	\$9.36	188-261-001	\$9.36
187-535-001	\$9.36	188-200-017	\$9.36	188-232-036	\$9.36	188-261-002	\$9.36
187-536-001	\$9.36	188-200-020	\$9.36	188-232-037	\$9.36	188-261-003	\$9.36
187-537-001	\$9.36	188-200-022	\$4.68	188-232-038	\$9.36	188-261-004	\$9.36
187-537-002	\$9.36	188-200-029	\$9.36	188-232-042	\$9.36	188-261-005	\$9.36
187-537-003	\$9.36	188-200-030	\$9.36	188-232-043	\$9.36	188-261-006	\$9.36
187-537-008	\$9.36	188-200-031	\$9.36	188-232-044	\$9.36	188-261-007	\$9.36
187-537-010	\$9.36	188-200-032	\$9.36	188-241-001	\$9.36	188-261-008	\$9.36
187-537-011	\$9.36	188-200-033	\$9.36	188-241-006	\$9.36	188-261-009	\$9.36
187-537-012	\$9.36	188-200-036	\$9.36	188-241-007	\$9.36	188-261-010	\$9.36
187-541-001	\$9.36	188-200-037	\$9.36	188-241-008	\$9.36	188-261-011	\$9.36
187-541-002	\$9.36	188-200-038	\$9.36	188-241-009	\$9.36	188-261-012	\$9.36
187-541-003	\$9.36	188-210-001	\$9.36	188-241-010	\$9.36	188-262-001	\$9.36
187-541-004	\$9.36	188-210-003	\$9.36	188-241-011	\$9.36	188-262-005	\$9.36
187-542-001	\$9.36	188-210-004	\$9.36	188-241-013	\$9.36	188-262-006	\$9.36
187-542-002	\$9.36	188-210-006	\$9.36	188-241-014	\$9.36	188-262-007	\$9.36
187-542-003	\$9.36	188-210-008	\$9.36	188-241-015	\$9.36	188-262-010	\$9.36
187-542-004	\$9.36	188-210-009	\$9.36	188-241-018	\$9.36	188-262-011	\$9.36
187-542-005	\$9.36	188-210-010	\$9.36	188-241-019	\$9.36	188-262-017	\$9.36
187-542-006	\$9.36	188-210-019	\$9.36	188-241-021	\$9.36	188-262-018	\$9.36
187-542-007	\$9.36	188-210-020	\$9.36	188-241-022	\$9.36	188-262-019	\$9.36
187-542-008	\$9.36	188-210-021	\$9.36	188-241-023	\$9.36	188-262-020	\$9.36
187-542-009	\$9.36	188-210-022	\$9.36	188-241-025	\$4.68	188-262-021	\$9.36
187-542-010	\$9.36	188-210-023	\$9.36	188-241-026	\$9.36	188-262-022	\$9.36
187-542-011	\$9.36	188-210-024	\$9.36	188-241-027	\$9.36	188-270-003	\$9.36
187-543-001	\$9.36	188-210-025	\$9.36	188-241-030	\$9.36	188-270-004	\$9.36
187-543-002	\$9.36	188-210-026	\$9.36	188-241-031	\$9.36	188-270-005	\$9.36
187-543-003	\$9.36	188-210-027	\$9.36	188-241-032	\$9.36	188-270-006	\$9.36
187-543-004	\$9.36	188-210-029	\$9.36	188-241-033	\$9.36	188-270-007	\$9.36
187-544-003	\$9.36	188-210-030	\$9.36	188-241-034	\$9.36	188-270-009	\$9.36
187-544-004	\$9.36	188-210-031	\$4.68	188-241-036	\$9.36	188-270-010	\$9.36
187-551-001	\$9.36	188-210-032	\$9.36	188-241-037	\$9.36	188-270-011	\$9.36
187-551-002	\$9.36	188-210-033	\$9.36	188-251-001	\$9.36	188-270-012	\$9.36
187-551-003	\$9.36	188-210-035	\$9.36	188-251-002	\$9.36	188-270-013	\$9.36
187-551-006	\$9.36	188-210-036	\$9.36	188-251-003	\$9.36	188-270-019	\$9.36
187-551-007	\$9.36	188-210-037	\$9.36	188-251-005	\$9.36	188-270-021	\$9.36
187-551-008	\$9.36	188-210-040	\$9.36	188-251-006	\$4.68	188-270-022	\$9.36
187-552-001	\$9.36	188-210-045	\$9.36	188-251-007	\$9.36	188-270-023	\$9.36
187-552-002	\$9.36	188-210-046	\$9.36	188-251-008	\$9.36	188-270-024	\$9.36
188-190-006	\$9.36	188-210-049	\$9.36	188-251-009	\$9.36	188-270-025	\$9.36
188-190-009	\$9.36	188-232-002	\$9.36	188-251-010	\$9.36	188-270-026	\$9.36
188-190-010	\$9.36	188-232-003	\$9.36	188-251-011	\$9.36	188-270-027	\$9.36
188-190-024	\$9.36	188-232-004	\$9.36	188-251-012	\$9.36	188-270-028	\$9.36
188-190-030	\$9.36	188-232-005	\$9.36	188-252-001	\$9.36	188-270-029	\$9.36
188-190-031	\$9.36	188-232-006	\$9.36	188-252-009	\$9.36	188-270-030	\$9.36
188-190-034	\$9.36	188-232-011	\$9.36	188-252-010	\$9.36	188-270-031	\$9.36
188-200-001	\$9.36	188-232-012	\$9.36	188-252-012	\$9.36	188-270-032	\$9.36
188-200-002	\$9.36	188-232-013	\$9.36	188-252-013	\$9.36	188-270-033	\$9.36
188-200-004	\$9.36	188-232-018	\$9.36	188-252-017	\$9.36	188-270-035	\$9.36
188-200-005	\$9.36	188-232-019	\$9.36	188-252-020	\$9.36	188-270-036	\$9.36
188-200-006	\$9.36	188-232-020	\$9.36	188-252-021	\$9.36	188-270-037	\$9.36
188-200-007	\$9.36	188-232-022	\$9.36	188-252-023	\$9.36	188-270-038	\$9.36
188-200-008	\$9.36	188-232-023	\$9.36	188-252-024	\$9.36	188-270-039	\$9.36

**CONTRA COSTA COUNTY
ASSESSMENT DISTRICT 1979-3 (LL-2)**

**FUND NO: 2852
LEVY CODE: MR**

LL2 ZONE 36

Alamo Area

**FINAL ASSESSMENT ROLL
FISCAL YEAR 2026-27**

Assessor's Parcel Number	Assessment Amount	Assessor's Parcel Number	Assessment Amount	Assessor's Parcel Number	Assessment Amount	Assessor's Parcel Number	Assessment Amount
188-270-040	\$9.36	188-301-001	\$9.36	188-321-001	\$9.36	188-354-012	\$9.36
188-270-041	\$9.36	188-301-002	\$9.36	188-321-002	\$9.36	188-360-002	\$9.36
188-281-004	\$9.36	188-301-005	\$9.36	188-321-003	\$9.36	188-360-010	\$9.36
188-281-006	\$9.36	188-301-006	\$9.36	188-321-004	\$9.36	188-360-013	\$9.36
188-281-009	\$9.36	188-301-007	\$9.36	188-321-007	\$9.36	188-360-015	\$9.36
188-281-011	\$9.36	188-301-008	\$9.36	188-321-008	\$9.36	188-360-016	\$9.36
188-281-017	\$9.36	188-301-009	\$9.36	188-321-010	\$9.36	188-360-019	\$9.36
188-281-020	\$9.36	188-302-001	\$9.36	188-321-011	\$9.36	188-360-020	\$9.36
188-281-022	\$9.36	188-302-002	\$9.36	188-330-005	\$9.36	188-360-021	\$9.36
188-281-023	\$9.36	188-302-003	\$9.36	188-330-013	\$9.36	188-360-022	\$9.36
188-281-024	\$9.36	188-302-004	\$9.36	188-330-021	\$9.36	188-360-023	\$9.36
188-281-025	\$9.36	188-302-005	\$9.36	188-330-025	\$9.36	188-360-026	\$9.36
188-282-003	\$9.36	188-302-006	\$9.36	188-330-026	\$9.36	188-360-027	\$4.68
188-282-007	\$9.36	188-302-007	\$9.36	188-330-027	\$9.36	188-360-028	\$9.36
188-282-008	\$9.36	188-302-008	\$9.36	188-330-034	\$9.36	188-360-029	\$9.36
188-282-011	\$9.36	188-302-009	\$9.36	188-330-035	\$9.36	188-370-006	\$9.36
188-282-012	\$9.36	188-302-010	\$9.36	188-330-036	\$9.36	188-370-007	\$9.36
188-282-013	\$9.36	188-302-011	\$9.36	188-330-040	\$9.36	188-370-008	\$9.36
188-282-014	\$9.36	188-302-012	\$9.36	188-330-041	\$9.36	188-370-009	\$9.36
188-282-015	\$9.36	188-302-018	\$9.36	188-340-011	\$9.36	188-370-010	\$9.36
188-282-016	\$9.36	188-302-023	\$9.36	188-340-012	\$9.36	188-370-013	\$9.36
188-283-001	\$9.36	188-302-024	\$9.36	188-340-014	\$9.36	188-370-014	\$9.36
188-283-002	\$9.36	188-303-001	\$9.36	188-340-016	\$9.36	188-370-015	\$9.36
188-283-003	\$9.36	188-303-005	\$9.36	188-340-019	\$9.36	188-370-016	\$9.36
188-283-004	\$9.36	188-303-006	\$9.36	188-340-021	\$4.68	188-370-017	\$9.36
188-283-005	\$9.36	188-303-008	\$9.36	188-340-022	\$9.36	188-370-018	\$9.36
188-283-006	\$9.36	188-303-010	\$9.36	188-340-023	\$9.36	188-370-025	\$9.36
188-283-007	\$9.36	188-303-011	\$9.36	188-340-024	\$9.36	188-370-026	\$9.36
188-283-008	\$9.36	188-303-012	\$9.36	188-351-001	\$9.36	188-370-027	\$9.36
188-283-009	\$9.36	188-303-013	\$9.36	188-351-002	\$9.36	188-370-032	\$9.36
188-283-011	\$9.36	188-303-014	\$9.36	188-351-003	\$9.36	188-370-033	\$9.36
188-283-012	\$9.36	188-303-015	\$9.36	188-351-004	\$9.36	188-370-035	\$9.36
188-283-014	\$9.36	188-303-016	\$9.36	188-351-005	\$9.36	188-370-036	\$9.36
188-291-007	\$9.36	188-303-017	\$9.36	188-351-006	\$9.36	188-370-037	\$9.36
188-291-009	\$9.36	188-303-018	\$9.36	188-351-010	\$9.36	188-370-038	\$9.36
188-291-019	\$9.36	188-311-002	\$9.36	188-351-011	\$9.36	188-381-009	\$9.36
188-291-020	\$9.36	188-311-004	\$9.36	188-351-012	\$9.36	188-381-010	\$9.36
188-291-025	\$9.36	188-311-006	\$9.36	188-351-013	\$9.36	188-381-011	\$9.36
188-291-028	\$9.36	188-311-007	\$9.36	188-351-014	\$9.36	188-381-012	\$9.36
188-291-035	\$4.68	188-311-008	\$9.36	188-351-015	\$9.36	188-381-015	\$9.36
188-291-036	\$9.36	188-311-009	\$9.36	188-351-016	\$9.36	188-381-019	\$9.36
188-291-037	\$9.36	188-311-012	\$9.36	188-351-019	\$9.36	188-381-020	\$9.36
188-291-038	\$4.68	188-311-013	\$9.36	188-351-020	\$9.36	188-382-009	\$9.36
188-292-003	\$9.36	188-312-003	\$9.36	188-352-001	\$9.36	188-382-010	\$9.36
188-292-004	\$9.36	188-312-004	\$9.36	188-352-002	\$9.36	188-382-011	\$9.36
188-292-008	\$9.36	188-312-007	\$9.36	188-353-001	\$9.36	188-382-012	\$9.36
188-292-010	\$9.36	188-312-009	\$9.36	188-353-002	\$9.36	188-382-013	\$9.36
188-292-011	\$9.36	188-312-010	\$9.36	188-353-003	\$9.36	188-382-014	\$9.36
188-292-013	\$9.36	188-320-007	\$9.36	188-354-001	\$9.36	188-382-015	\$9.36
188-292-014	\$9.36	188-320-008	\$9.36	188-354-002	\$9.36	188-382-017	\$9.36
188-292-015	\$9.36	188-320-010	\$9.36	188-354-005	\$9.36	188-391-008	\$9.36
188-292-016	\$4.68	188-320-011	\$9.36	188-354-006	\$9.36	188-391-009	\$9.36
188-292-020	\$9.36	188-320-012	\$9.36	188-354-007	\$9.36	188-391-010	\$9.36
188-292-022	\$9.36	188-320-013	\$9.36	188-354-008	\$9.36	188-391-013	\$9.36
188-292-023	\$9.36	188-320-014	\$9.36	188-354-009	\$9.36	188-391-014	\$9.36
188-292-026	\$9.36	188-320-015	\$9.36	188-354-010	\$9.36	188-391-015	\$9.36
188-292-027	\$9.36	188-320-016	\$9.36	188-354-011	\$9.36	188-391-016	\$9.36

**CONTRA COSTA COUNTY
ASSESSMENT DISTRICT 1979-3 (LL-2)**

**FUND NO: 2852
LEVY CODE: MR**

LL2 ZONE 36

Alamo Area

**FINAL ASSESSMENT ROLL
FISCAL YEAR 2026-27**

Assessor's Parcel Number	Assessment Amount	Assessor's Parcel Number	Assessment Amount	Assessor's Parcel Number	Assessment Amount	Assessor's Parcel Number	Assessment Amount
188-392-009	\$9.36	188-450-019	\$9.36	191-030-012	\$9.36	191-050-042	\$9.36
188-392-010	\$4.68	191-010-007	\$9.36	191-030-013	\$9.36	191-050-043	\$9.36
188-392-011	\$4.68	191-010-008	\$9.36	191-030-014	\$9.36	191-050-044	\$9.36
188-392-014	\$9.36	191-010-009	\$9.36	191-030-015	\$9.36	191-050-045	\$4.68
188-392-015	\$9.36	191-010-010	\$9.36	191-030-017	\$9.36	191-050-046	\$4.68
188-392-016	\$9.36	191-010-012	\$9.36	191-030-018	\$9.36	191-050-047	\$9.36
188-392-018	\$9.36	191-010-013	\$9.36	191-030-019	\$9.36	191-050-048	\$9.36
188-392-019	\$9.36	191-010-016	\$9.36	191-030-020	\$9.36	191-050-051	\$9.36
188-401-003	\$9.36	191-010-017	\$9.36	191-030-022	\$9.36	191-050-052	\$9.36
188-401-004	\$9.36	191-010-018	\$9.36	191-030-023	\$9.36	191-050-053	\$9.36
188-401-005	\$9.36	191-010-019	\$9.36	191-030-024	\$9.36	191-050-054	\$9.36
188-402-005	\$9.36	191-010-020	\$9.36	191-030-025	\$9.36	191-050-055	\$9.36
188-402-006	\$9.36	191-010-021	\$9.36	191-030-026	\$9.36	191-050-056	\$9.36
188-402-007	\$9.36	191-010-022	\$9.36	191-030-027	\$9.36	191-061-001	\$9.36
188-402-008	\$9.36	191-010-023	\$9.36	191-030-028	\$9.36	191-061-004	\$9.36
188-403-008	\$9.36	191-010-025	\$9.36	191-040-001	\$9.36	191-061-005	\$9.36
188-403-009	\$9.36	191-010-026	\$9.36	191-040-003	\$9.36	191-061-006	\$9.36
188-403-010	\$9.36	191-010-027	\$4.68	191-040-006	\$9.36	191-061-007	\$9.36
188-403-011	\$9.36	191-020-001	\$9.36	191-040-009	\$9.36	191-061-008	\$9.36
188-403-012	\$9.36	191-020-002	\$9.36	191-040-010	\$9.36	191-061-009	\$9.36
188-403-013	\$9.36	191-020-004	\$9.36	191-040-011	\$9.36	191-061-010	\$9.36
188-411-005	\$9.36	191-020-005	\$9.36	191-040-012	\$9.36	191-062-001	\$9.36
188-411-012	\$4.68	191-020-006	\$9.36	191-040-014	\$9.36	191-062-002	\$9.36
188-411-013	\$9.36	191-020-010	\$9.36	191-040-015	\$9.36	191-062-003	\$9.36
188-411-014	\$9.36	191-020-015	\$9.36	191-040-016	\$9.36	191-062-004	\$9.36
188-412-001	\$9.36	191-020-016	\$9.36	191-040-017	\$9.36	191-062-007	\$9.36
188-412-002	\$9.36	191-020-017	\$9.36	191-040-018	\$9.36	191-062-008	\$9.36
188-412-003	\$9.36	191-020-018	\$9.36	191-040-019	\$9.36	191-062-009	\$9.36
188-412-004	\$4.68	191-020-019	\$9.36	191-040-021	\$9.36	191-062-010	\$9.36
188-412-007	\$9.36	191-020-021	\$9.36	191-040-023	\$4.68	191-062-011	\$9.36
188-412-008	\$9.36	191-020-022	\$9.36	191-040-024	\$9.36	191-062-012	\$9.36
188-412-009	\$9.36	191-020-023	\$9.36	191-040-025	\$9.36	191-062-013	\$9.36
188-412-010	\$9.36	191-020-025	\$9.36	191-040-027	\$4.68	191-062-014	\$9.36
188-412-014	\$9.36	191-020-026	\$9.36	191-040-028	\$9.36	191-062-015	\$9.36
188-412-015	\$9.36	191-020-027	\$9.36	191-040-029	\$9.36	191-062-016	\$9.36
188-420-008	\$9.36	191-020-030	\$9.36	191-040-030	\$9.36	191-062-017	\$9.36
188-420-012	\$9.36	191-020-036	\$9.36	191-040-031	\$9.36	191-062-018	\$9.36
188-420-013	\$9.36	191-020-037	\$9.36	191-040-032	\$9.36	191-062-019	\$9.36
188-420-014	\$9.36	191-020-038	\$9.36	191-040-034	\$9.36	191-062-020	\$9.36
188-450-001	\$9.36	191-020-039	\$9.36	191-050-006	\$9.36	191-062-022	\$9.36
188-450-002	\$9.36	191-020-040	\$9.36	191-050-008	\$9.36	191-062-025	\$9.36
188-450-003	\$9.36	191-020-041	\$9.36	191-050-009	\$9.36	191-062-026	\$9.36
188-450-004	\$9.36	191-020-044	\$9.36	191-050-011	\$9.36	191-062-027	\$9.36
188-450-005	\$9.36	191-020-045	\$9.36	191-050-012	\$9.36	191-062-028	\$9.36
188-450-006	\$9.36	191-020-051	\$9.36	191-050-015	\$9.36	191-070-002	\$9.36
188-450-007	\$9.36	191-020-053	\$9.36	191-050-018	\$9.36	191-070-006	\$9.36
188-450-008	\$9.36	191-020-054	\$9.36	191-050-021	\$9.36	191-070-008	\$9.36
188-450-009	\$9.36	191-020-055	\$9.36	191-050-022	\$9.36	191-070-009	\$9.36
188-450-010	\$9.36	191-020-056	\$9.36	191-050-023	\$9.36	191-070-010	\$9.36
188-450-011	\$9.36	191-020-057	\$9.36	191-050-024	\$9.36	191-070-011	\$9.36
188-450-012	\$9.36	191-020-059	\$9.36	191-050-026	\$9.36	191-070-014	\$9.36
188-450-013	\$9.36	191-020-060	\$4.68	191-050-027	\$4.68	191-070-015	\$9.36
188-450-014	\$9.36	191-020-063	\$9.36	191-050-030	\$9.36	191-070-016	\$9.36
188-450-015	\$9.36	191-030-002	\$9.36	191-050-033	\$9.36	191-070-017	\$9.36
188-450-016	\$9.36	191-030-004	\$9.36	191-050-035	\$9.36	191-070-018	\$9.36
188-450-017	\$9.36	191-030-008	\$9.36	191-050-036	\$9.36	191-070-019	\$9.36
188-450-018	\$9.36	191-030-011	\$9.36	191-050-041	\$9.36	191-071-001	\$9.36

**CONTRA COSTA COUNTY
ASSESSMENT DISTRICT 1979-3 (LL-2)**

**FUND NO: 2852
LEVY CODE: MR**

LL2 ZONE 36

Alamo Area

**FINAL ASSESSMENT ROLL
FISCAL YEAR 2026-27**

Assessor's Parcel Number	Assessment Amount	Assessor's Parcel Number	Assessment Amount	Assessor's Parcel Number	Assessment Amount	Assessor's Parcel Number	Assessment Amount
191-071-002	\$9.36	191-093-030	\$9.36	191-161-001	\$9.36	191-190-013	\$4.68
191-071-003	\$9.36	191-093-031	\$9.36	191-161-002	\$9.36	191-190-014	\$4.68
191-071-004	\$9.36	191-093-032	\$9.36	191-161-003	\$9.36	191-190-015	\$4.68
191-071-005	\$9.36	191-093-033	\$9.36	191-162-004	\$9.36	191-190-016	\$4.68
191-071-006	\$9.36	191-093-036	\$9.36	191-162-005	\$9.36	191-190-017	\$4.68
191-071-007	\$9.36	191-093-037	\$9.36	191-162-006	\$9.36	191-190-018	\$4.68
191-071-008	\$9.36	191-093-043	\$14.04	191-170-001	\$9.36	191-190-019	\$4.68
191-071-009	\$9.36	191-093-044	\$9.36	191-170-002	\$9.36	191-200-001	\$4.68
191-080-001	\$9.36	191-093-045	\$9.36	191-170-003	\$9.36	191-200-002	\$4.68
191-080-002	\$9.36	191-093-046	\$9.36	191-170-004	\$9.36	191-200-003	\$4.68
191-080-003	\$9.36	191-093-049	\$11.10	191-170-005	\$9.36	191-200-004	\$4.68
191-080-004	\$9.36	191-093-050	\$4.68	191-170-006	\$9.36	191-200-005	\$4.68
191-080-005	\$9.36	191-094-001	\$9.36	191-170-007	\$9.36	191-200-006	\$4.68
191-080-006	\$9.36	191-094-002	\$9.36	191-170-008	\$9.36	191-200-007	\$4.68
191-080-007	\$9.36	191-094-003	\$9.36	191-170-009	\$9.36	191-200-008	\$4.68
191-080-011	\$9.36	191-094-004	\$9.36	191-170-010	\$9.36	191-210-001	\$4.68
191-080-012	\$9.36	191-094-005	\$9.36	191-170-011	\$9.36	191-210-002	\$4.68
191-080-013	\$9.36	191-094-006	\$9.36	191-170-012	\$9.36	191-210-003	\$4.68
191-080-015	\$9.36	191-094-007	\$9.36	191-170-013	\$9.36	191-210-004	\$4.68
191-080-021	\$9.36	191-094-008	\$9.36	191-170-014	\$9.36	191-210-005	\$4.68
191-080-024	\$9.36	191-094-009	\$9.36	191-170-015	\$9.36	191-210-006	\$4.68
191-080-026	\$9.36	191-094-010	\$9.36	191-170-016	\$9.36	191-210-007	\$4.68
191-080-027	\$9.36	191-094-011	\$9.36	191-170-017	\$9.36	191-210-008	\$4.68
191-080-030	\$9.36	191-094-012	\$9.36	191-170-018	\$9.36	191-210-009	\$4.68
191-080-031	\$9.36	191-095-003	\$9.36	191-170-019	\$9.36	191-210-010	\$4.68
191-080-032	\$9.36	191-095-004	\$9.36	191-170-020	\$9.36	192-011-006	\$9.36
191-080-033	\$9.36	191-095-005	\$9.36	191-170-021	\$9.36	192-011-009	\$9.36
191-080-034	\$9.36	191-095-006	\$9.36	191-170-022	\$9.36	192-011-010	\$9.36
191-080-035	\$9.36	191-095-007	\$9.36	191-180-001	\$9.36	192-011-011	\$9.36
191-080-036	\$9.36	191-095-008	\$9.36	191-180-002	\$9.36	192-011-012	\$9.36
191-080-037	\$9.36	191-095-009	\$9.36	191-180-003	\$9.36	192-011-013	\$9.36
191-080-038	\$9.36	191-095-010	\$9.36	191-180-004	\$9.36	192-011-014	\$9.36
191-080-039	\$9.36	191-095-011	\$9.36	191-180-005	\$9.36	192-011-015	\$9.36
191-080-040	\$9.36	191-095-012	\$9.36	191-180-006	\$9.36	192-011-020	\$9.36
191-080-041	\$9.36	191-100-001	\$9.36	191-180-007	\$9.36	192-011-027	\$9.36
191-080-042	\$9.36	191-100-004	\$9.36	191-180-008	\$9.36	192-011-032	\$9.36
191-080-046	\$9.36	191-100-005	\$9.36	191-180-009	\$9.36	192-011-041	\$9.36
191-080-047	\$9.36	191-110-002	\$9.36	191-180-010	\$9.36	192-011-043	\$9.36
191-080-048	\$9.36	191-110-006	\$9.36	191-180-011	\$9.36	192-011-046	\$9.36
191-080-049	\$9.36	191-110-008	\$9.36	191-180-012	\$9.36	192-011-047	\$9.36
191-080-050	\$9.36	191-110-009	\$9.36	191-180-013	\$9.36	192-011-048	\$9.36
191-080-051	\$14.02	191-110-010	\$9.36	191-180-014	\$9.36	192-011-049	\$9.36
191-093-006	\$9.36	191-120-010	\$9.36	191-180-015	\$9.36	192-011-050	\$9.36
191-093-007	\$9.36	191-120-012	\$9.36	191-180-016	\$9.36	192-011-051	\$9.36
191-093-008	\$9.36	191-120-013	\$9.36	191-180-017	\$9.36	192-011-052	\$9.36
191-093-009	\$9.36	191-120-015	\$4.68	191-190-001	\$4.68	192-011-053	\$9.36
191-093-010	\$9.36	191-120-016	\$9.36	191-190-002	\$4.68	192-011-054	\$9.36
191-093-013	\$9.36	191-120-017	\$4.68	191-190-003	\$4.68	192-011-057	\$9.36
191-093-014	\$9.36	191-130-001	\$9.36	191-190-004	\$4.68	192-012-001	\$9.36
191-093-015	\$9.36	191-130-002	\$9.36	191-190-005	\$4.68	192-012-002	\$9.36
191-093-016	\$9.36	191-130-003	\$9.36	191-190-006	\$4.68	192-012-003	\$9.36
191-093-017	\$9.36	191-130-005	\$9.36	191-190-007	\$4.68	192-012-004	\$9.36
191-093-019	\$9.36	191-130-006	\$4.68	191-190-008	\$4.68	192-012-005	\$9.36
191-093-020	\$9.36	191-150-001	\$9.36	191-190-009	\$4.68	192-012-006	\$9.36
191-093-021	\$9.36	191-150-009	\$9.36	191-190-010	\$4.68	192-012-007	\$9.36
191-093-022	\$9.36	191-150-010	\$9.36	191-190-011	\$4.68	192-012-008	\$9.36
191-093-028	\$9.36	191-150-011	\$9.36	191-190-012	\$4.68	192-020-001	\$9.36

**CONTRA COSTA COUNTY
ASSESSMENT DISTRICT 1979-3 (LL-2)**

**FUND NO: 2852
LEVY CODE: MR**

LL2 ZONE 36

Alamo Area

**FINAL ASSESSMENT ROLL
FISCAL YEAR 2026-27**

Assessor's Parcel Number	Assessment Amount	Assessor's Parcel Number	Assessment Amount	Assessor's Parcel Number	Assessment Amount	Assessor's Parcel Number	Assessment Amount
192-020-002	\$9.36	192-030-020	\$9.36	192-050-003	\$9.36	192-071-051	\$9.36
192-020-003	\$9.36	192-030-021	\$9.36	192-050-004	\$9.36	192-071-052	\$9.36
192-020-004	\$9.36	192-030-022	\$9.36	192-050-005	\$9.36	192-071-053	\$9.36
192-020-005	\$9.36	192-030-023	\$9.36	192-050-006	\$9.36	192-071-054	\$9.36
192-020-007	\$9.36	192-030-024	\$9.36	192-050-007	\$9.36	192-071-055	\$9.36
192-020-008	\$9.36	192-030-025	\$9.36	192-050-008	\$9.36	192-071-056	\$9.36
192-020-009	\$9.36	192-030-026	\$9.36	192-050-009	\$9.36	192-071-057	\$9.36
192-020-010	\$9.36	192-030-030	\$9.36	192-050-012	\$9.36	192-071-058	\$9.36
192-020-011	\$9.36	192-030-033	\$9.36	192-050-013	\$9.36	192-071-059	\$9.36
192-020-012	\$9.36	192-030-036	\$9.36	192-050-014	\$9.36	192-071-060	\$9.36
192-020-013	\$9.36	192-030-037	\$9.36	192-050-016	\$9.36	192-071-061	\$9.36
192-020-014	\$9.36	192-030-040	\$9.36	192-050-017	\$9.36	192-071-062	\$9.64
192-020-015	\$9.36	192-030-041	\$9.36	192-050-020	\$9.36	192-071-064	\$19.84
192-020-016	\$9.36	192-030-042	\$9.36	192-050-021	\$9.36	192-071-066	\$9.36
192-020-017	\$9.36	192-030-043	\$9.36	192-050-022	\$9.36	192-071-067	\$9.36
192-020-018	\$9.36	192-030-044	\$9.36	192-050-023	\$9.36	192-072-003	\$9.36
192-020-019	\$9.36	192-030-045	\$9.36	192-050-024	\$9.36	192-072-008	\$9.36
192-020-021	\$9.36	192-030-048	\$9.36	192-050-025	\$9.36	192-072-009	\$9.36
192-020-022	\$9.36	192-030-049	\$9.36	192-050-026	\$9.36	192-072-011	\$9.36
192-020-027	\$9.36	192-030-050	\$9.36	192-050-027	\$9.36	192-072-013	\$9.36
192-020-028	\$9.36	192-030-051	\$9.36	192-050-028	\$4.68	192-072-015	\$9.36
192-020-029	\$9.36	192-030-054	\$9.36	192-050-029	\$9.36	192-072-020	\$9.36
192-020-030	\$9.36	192-030-055	\$9.36	192-060-001	\$9.36	192-072-021	\$9.36
192-020-031	\$9.36	192-030-056	\$9.36	192-060-002	\$9.36	192-081-003	\$9.36
192-020-032	\$9.36	192-041-001	\$9.36	192-060-004	\$9.36	192-081-004	\$28.08
192-020-033	\$9.36	192-041-002	\$9.36	192-060-005	\$9.36	192-082-001	\$9.36
192-020-034	\$9.36	192-041-004	\$9.36	192-060-009	\$9.36	192-082-002	\$9.36
192-020-035	\$9.36	192-041-005	\$9.36	192-060-011	\$9.36	192-082-003	\$9.36
192-020-036	\$9.36	192-041-007	\$9.36	192-060-014	\$9.36	192-082-005	\$4.68
192-020-037	\$9.36	192-041-008	\$9.36	192-060-016	\$9.36	192-090-003	\$9.36
192-020-039	\$9.36	192-041-009	\$9.36	192-060-017	\$9.36	192-090-004	\$9.36
192-020-041	\$9.36	192-041-010	\$9.36	192-060-022	\$9.36	192-090-005	\$9.36
192-020-045	\$9.36	192-041-011	\$9.36	192-060-023	\$9.36	192-090-006	\$9.36
192-020-046	\$9.36	192-041-012	\$9.36	192-060-026	\$9.36	192-090-007	\$9.36
192-020-047	\$9.36	192-041-013	\$9.36	192-060-027	\$9.36	192-090-008	\$9.36
192-020-048	\$9.36	192-041-014	\$9.36	192-060-033	\$9.36	192-090-009	\$9.36
192-020-049	\$9.36	192-041-015	\$9.36	192-071-005	\$9.36	192-090-010	\$9.36
192-020-050	\$9.36	192-041-016	\$9.36	192-071-006	\$9.36	192-090-011	\$9.36
192-020-051	\$9.36	192-041-017	\$9.36	192-071-007	\$9.36	192-090-012	\$9.36
192-020-052	\$9.36	192-041-018	\$9.36	192-071-008	\$9.36	192-090-013	\$9.36
192-020-053	\$9.36	192-041-019	\$9.36	192-071-015	\$9.36	192-090-014	\$9.36
192-020-054	\$9.36	192-041-020	\$9.36	192-071-016	\$9.36	192-090-015	\$9.36
192-020-055	\$9.36	192-041-021	\$9.36	192-071-017	\$9.36	192-090-016	\$9.36
192-030-002	\$9.36	192-041-022	\$9.36	192-071-018	\$9.36	192-090-017	\$9.36
192-030-003	\$9.36	192-041-023	\$9.36	192-071-019	\$9.36	192-090-018	\$9.36
192-030-004	\$9.36	192-042-001	\$9.36	192-071-020	\$9.36	192-090-019	\$9.36
192-030-005	\$9.36	192-042-002	\$9.36	192-071-021	\$9.36	192-100-003	\$28.08
192-030-006	\$9.36	192-042-003	\$9.36	192-071-022	\$9.36	192-110-006	\$9.36
192-030-007	\$9.36	192-042-004	\$9.36	192-071-024	\$9.36	192-110-007	\$9.36
192-030-011	\$9.36	192-042-005	\$9.36	192-071-025	\$9.36	192-110-009	\$9.36
192-030-012	\$9.36	192-042-006	\$9.36	192-071-030	\$9.36	192-110-010	\$9.36
192-030-013	\$9.36	192-042-007	\$9.36	192-071-036	\$9.36	192-110-011	\$9.36
192-030-014	\$9.36	192-042-008	\$9.36	192-071-046	\$9.36	192-110-014	\$9.36
192-030-015	\$9.36	192-042-009	\$9.36	192-071-047	\$9.36	192-110-018	\$9.36
192-030-016	\$9.36	192-042-010	\$9.36	192-071-048	\$9.36	192-110-019	\$9.36
192-030-017	\$9.36	192-050-001	\$9.36	192-071-049	\$9.36	192-110-020	\$9.36
192-030-018	\$9.36	192-050-002	\$9.36	192-071-050	\$9.36	192-110-021	\$9.36

**CONTRA COSTA COUNTY
ASSESSMENT DISTRICT 1979-3 (LL-2)**

**FUND NO: 2852
LEVY CODE: MR**

LL2 ZONE 36

Alamo Area

**FINAL ASSESSMENT ROLL
FISCAL YEAR 2026-27**

Assessor's Parcel Number	Assessment Amount	Assessor's Parcel Number	Assessment Amount	Assessor's Parcel Number	Assessment Amount	Assessor's Parcel Number	Assessment Amount
192-110-022	\$9.36	192-134-033	\$9.36	192-162-009	\$9.36	192-192-012	\$9.36
192-110-023	\$9.36	192-134-034	\$9.36	192-162-010	\$9.36	192-192-013	\$9.36
192-110-024	\$16.38	192-134-035	\$9.36	192-162-011	\$9.36	192-192-014	\$9.36
192-110-025	\$9.36	192-134-036	\$9.36	192-162-012	\$9.36	192-200-006	\$4.68
192-110-026	\$9.36	192-134-037	\$9.36	192-163-001	\$9.36	192-200-007	\$9.36
192-120-001	\$9.36	192-141-001	\$9.36	192-163-002	\$9.36	192-200-008	\$9.36
192-120-002	\$9.36	192-141-002	\$9.36	192-163-003	\$9.36	192-200-009	\$9.36
192-120-003	\$9.36	192-141-003	\$9.36	192-163-004	\$9.36	192-200-010	\$9.36
192-120-012	\$9.36	192-141-004	\$9.36	192-164-001	\$9.36	192-200-013	\$9.36
192-120-013	\$9.36	192-141-005	\$9.36	192-164-002	\$9.36	192-200-022	\$9.36
192-120-014	\$9.36	192-141-009	\$9.36	192-164-003	\$9.36	192-200-027	\$9.36
192-120-018	\$9.36	192-142-008	\$9.36	192-164-004	\$9.36	192-200-028	\$9.36
192-120-026	\$9.36	192-142-009	\$9.36	192-164-005	\$9.36	192-200-036	\$9.36
192-120-027	\$9.36	192-142-010	\$9.36	192-164-006	\$9.36	192-200-037	\$4.68
192-120-028	\$9.36	192-142-011	\$9.36	192-164-007	\$9.36	192-200-038	\$9.36
192-120-030	\$9.36	192-142-012	\$9.36	192-164-008	\$9.36	192-200-039	\$9.36
192-120-031	\$9.36	192-142-013	\$9.36	192-164-009	\$9.36	192-200-040	\$9.36
192-120-034	\$9.36	192-142-014	\$9.36	192-164-010	\$9.36	192-200-041	\$9.36
192-120-035	\$9.36	192-142-015	\$9.36	192-164-011	\$9.36	192-200-042	\$9.36
192-120-036	\$9.36	192-142-016	\$9.36	192-170-044	\$9.36	192-200-043	\$9.36
192-120-037	\$9.36	192-142-017	\$9.36	192-170-045	\$9.36	192-200-044	\$9.36
192-120-039	\$9.36	192-142-023	\$9.36	192-170-046	\$9.36	192-200-047	\$9.36
192-120-040	\$9.36	192-142-027	\$9.36	192-170-047	\$9.36	192-200-049	\$9.36
192-120-041	\$9.36	192-142-028	\$9.36	192-170-053	\$9.36	192-200-052	\$9.36
192-120-042	\$9.36	192-142-029	\$9.36	192-170-054	\$9.36	192-200-054	\$9.36
192-120-043	\$9.36	192-142-030	\$9.36	192-170-055	\$9.36	192-200-055	\$9.36
192-120-044	\$9.36	192-142-031	\$9.36	192-170-057	\$9.36	192-210-002	\$9.36
192-120-045	\$9.36	192-142-032	\$9.36	192-170-058	\$9.36	192-210-006	\$9.36
192-120-046	\$9.36	192-142-035	\$9.36	192-181-001	\$9.36	192-210-007	\$9.36
192-120-047	\$9.36	192-142-036	\$9.36	192-181-002	\$9.36	192-210-011	\$9.36
192-131-001	\$9.36	192-142-037	\$9.36	192-181-003	\$9.36	192-210-013	\$9.36
192-132-001	\$9.36	192-142-038	\$9.36	192-181-004	\$9.36	192-210-014	\$9.36
192-132-002	\$9.36	192-150-009	\$9.36	192-181-005	\$9.36	192-210-016	\$9.36
192-133-002	\$9.36	192-150-010	\$9.36	192-181-006	\$9.36	192-210-019	\$9.36
192-133-003	\$9.36	192-150-011	\$9.36	192-181-007	\$9.36	192-210-020	\$9.36
192-133-004	\$9.36	192-150-014	\$9.36	192-182-001	\$9.36	192-210-021	\$9.36
192-134-001	\$9.36	192-150-015	\$9.36	192-182-002	\$9.36	192-210-022	\$9.36
192-134-002	\$9.36	192-150-016	\$9.36	192-182-003	\$9.36	192-210-023	\$9.36
192-134-003	\$9.36	192-150-029	\$9.36	192-182-004	\$9.36	192-210-024	\$9.36
192-134-004	\$9.36	192-150-031	\$9.36	192-182-005	\$9.36	192-210-025	\$9.36
192-134-005	\$9.36	192-150-033	\$9.36	192-182-006	\$9.36	192-210-027	\$9.36
192-134-006	\$9.36	192-150-035	\$9.36	192-191-001	\$9.36	192-210-028	\$9.36
192-134-007	\$9.36	192-161-001	\$9.36	192-191-002	\$9.36	192-210-029	\$9.36
192-134-009	\$9.36	192-161-002	\$9.36	192-191-003	\$9.36	192-210-030	\$9.36
192-134-012	\$9.36	192-161-003	\$9.36	192-191-004	\$9.36	192-210-031	\$9.36
192-134-013	\$9.36	192-161-004	\$9.36	192-191-005	\$9.36	192-220-009	\$9.36
192-134-014	\$9.36	192-161-005	\$9.36	192-192-001	\$9.36	192-220-012	\$4.68
192-134-015	\$9.36	192-161-006	\$9.36	192-192-002	\$9.36	192-220-013	\$9.36
192-134-016	\$9.36	192-161-007	\$9.36	192-192-003	\$9.36	192-220-014	\$9.36
192-134-017	\$9.36	192-162-001	\$9.36	192-192-004	\$9.36	192-220-015	\$4.68
192-134-020	\$9.36	192-162-002	\$9.36	192-192-005	\$9.36	192-220-016	\$9.36
192-134-022	\$9.36	192-162-003	\$9.36	192-192-006	\$9.36	192-220-017	\$9.36
192-134-026	\$9.36	192-162-004	\$9.36	192-192-007	\$9.36	192-220-018	\$9.36
192-134-027	\$9.36	192-162-005	\$9.36	192-192-008	\$9.36	192-220-019	\$9.36
192-134-030	\$9.36	192-162-006	\$9.36	192-192-009	\$9.36	192-220-020	\$9.36
192-134-031	\$9.36	192-162-007	\$9.36	192-192-010	\$9.36	192-220-021	\$9.36
192-134-032	\$9.36	192-162-008	\$9.36	192-192-011	\$9.36	192-220-022	\$9.36

**CONTRA COSTA COUNTY
ASSESSMENT DISTRICT 1979-3 (LL-2)**

**FUND NO: 2852
LEVY CODE: MR**

LL2 ZONE 36

Alamo Area

**FINAL ASSESSMENT ROLL
FISCAL YEAR 2026-27**

Assessor's Parcel Number	Assessment Amount	Assessor's Parcel Number	Assessment Amount	Assessor's Parcel Number	Assessment Amount	Assessor's Parcel Number	Assessment Amount
192-220-023	\$9.36	192-271-024	\$9.36	192-310-012	\$9.36	192-340-018	\$9.36
192-220-024	\$9.36	192-272-011	\$9.36	192-310-015	\$9.36	192-350-001	\$9.36
192-230-003	\$9.36	192-272-012	\$9.36	192-310-016	\$9.36	192-350-002	\$9.36
192-230-008	\$9.36	192-272-013	\$9.36	192-310-017	\$9.36	192-350-003	\$9.36
192-230-009	\$9.36	192-272-014	\$9.36	192-310-020	\$9.36	192-350-004	\$9.36
192-230-013	\$9.36	192-280-003	\$9.36	192-310-021	\$9.36	192-360-001	\$9.36
192-230-014	\$9.36	192-280-008	\$9.36	192-310-022	\$9.36	192-360-002	\$9.36
192-230-015	\$9.36	192-280-009	\$9.36	192-310-023	\$9.36	192-360-003	\$9.36
192-230-016	\$9.36	192-280-010	\$9.36	192-310-024	\$9.36	192-360-004	\$4.68
192-230-019	\$9.36	192-280-012	\$9.36	192-310-025	\$9.36	192-360-005	\$9.36
192-230-020	\$9.36	192-280-013	\$9.36	192-320-002	\$9.36	192-360-006	\$9.36
192-230-023	\$9.36	192-280-015	\$9.36	192-320-003	\$9.36	192-360-007	\$9.36
192-230-024	\$9.36	192-280-016	\$9.36	192-320-005	\$9.36	192-360-008	\$9.36
192-230-026	\$9.36	192-280-017	\$9.36	192-320-006	\$9.36	192-360-009	\$9.36
192-230-027	\$9.36	192-280-018	\$9.36	192-320-007	\$9.36	192-360-010	\$9.36
192-230-028	\$9.36	192-290-004	\$9.36	192-320-010	\$9.36	192-370-001	\$9.36
192-230-029	\$9.36	192-290-010	\$9.36	192-320-011	\$9.36	192-370-002	\$9.36
192-230-030	\$9.36	192-290-011	\$9.36	192-320-012	\$9.36	192-370-003	\$9.36
192-230-031	\$9.36	192-290-012	\$9.36	192-320-013	\$9.36	192-370-004	\$9.36
192-230-032	\$9.36	192-290-013	\$9.36	192-320-014	\$9.36	193-010-005	\$9.36
192-230-033	\$9.36	192-290-014	\$9.36	192-331-001	\$9.36	193-010-013	\$9.36
192-230-034	\$9.36	192-290-015	\$9.36	192-331-002	\$9.36	193-010-014	\$9.36
192-230-035	\$9.36	192-290-016	\$9.36	192-331-003	\$9.36	193-010-023	\$9.36
192-240-005	\$9.36	192-290-017	\$9.36	192-331-004	\$9.36	193-010-024	\$9.36
192-240-011	\$9.36	192-290-018	\$9.36	192-331-005	\$9.36	193-010-025	\$9.36
192-240-014	\$9.36	192-290-019	\$9.36	192-331-006	\$9.36	193-010-026	\$9.36
192-240-015	\$9.36	192-290-020	\$9.36	192-331-007	\$9.36	193-010-027	\$9.36
192-240-016	\$9.36	192-290-021	\$9.36	192-331-008	\$9.36	193-010-028	\$9.36
192-240-017	\$11.14	192-290-022	\$9.36	192-331-009	\$9.36	193-010-029	\$4.68
192-240-018	\$9.36	192-290-023	\$9.36	192-332-001	\$9.36	193-010-030	\$4.68
192-240-019	\$9.36	192-290-024	\$9.36	192-332-002	\$9.36	193-010-031	\$9.36
192-240-020	\$9.36	192-300-001	\$9.36	192-332-003	\$9.36	193-010-032	\$9.36
192-240-021	\$9.36	192-300-005	\$9.36	192-332-006	\$9.36	193-010-033	\$9.36
192-240-022	\$9.36	192-300-006	\$9.36	192-332-007	\$9.36	193-010-034	\$9.36
192-240-023	\$9.36	192-300-007	\$9.36	192-332-008	\$9.36	193-010-035	\$9.36
192-240-024	\$9.36	192-300-008	\$9.36	192-333-001	\$9.36	193-010-036	\$9.36
192-240-025	\$4.68	192-300-013	\$9.36	192-333-002	\$9.36	193-010-037	\$9.36
192-250-002	\$9.36	192-300-014	\$9.36	192-333-003	\$9.36	193-010-038	\$9.36
192-260-008	\$9.36	192-300-015	\$9.36	192-333-004	\$9.36	193-010-039	\$28.08
192-260-010	\$9.36	192-300-016	\$9.36	192-333-005	\$9.36	193-020-002	\$9.36
192-260-011	\$9.36	192-300-017	\$9.36	192-340-001	\$9.36	193-020-009	\$9.36
192-260-020	\$4.68	192-300-018	\$9.36	192-340-002	\$9.36	193-020-010	\$9.36
192-260-021	\$9.36	192-300-019	\$9.36	192-340-003	\$9.36	193-020-011	\$9.36
192-260-022	\$9.36	192-300-020	\$9.36	192-340-004	\$9.36	193-020-012	\$9.36
192-260-023	\$9.36	192-300-021	\$9.36	192-340-005	\$9.36	193-020-014	\$9.36
192-260-026	\$4.68	192-300-022	\$9.36	192-340-006	\$9.36	193-020-015	\$9.36
192-260-027	\$9.36	192-300-023	\$9.36	192-340-007	\$9.36	193-030-004	\$9.36
192-260-028	\$9.36	192-300-024	\$9.36	192-340-008	\$9.36	193-030-005	\$9.36
192-271-003	\$9.36	192-300-025	\$9.36	192-340-009	\$9.36	193-030-006	\$9.36
192-271-013	\$9.36	192-300-026	\$9.36	192-340-010	\$9.36	193-030-010	\$9.36
192-271-014	\$9.36	192-300-027	\$9.36	192-340-011	\$9.36	193-030-016	\$9.36
192-271-016	\$9.36	192-310-001	\$9.36	192-340-012	\$9.36	193-030-017	\$9.36
192-271-018	\$9.36	192-310-002	\$9.36	192-340-013	\$9.36	193-030-019	\$9.36
192-271-019	\$9.36	192-310-005	\$9.36	192-340-014	\$9.36	193-030-020	\$4.68
192-271-021	\$9.36	192-310-007	\$9.36	192-340-015	\$9.36	193-030-021	\$4.68
192-271-022	\$9.36	192-310-009	\$9.36	192-340-016	\$9.36	193-030-026	\$9.36
192-271-023	\$9.36	192-310-011	\$9.36	192-340-017	\$9.36	193-030-028	\$9.36

**CONTRA COSTA COUNTY
ASSESSMENT DISTRICT 1979-3 (LL-2)**

**FUND NO:
LEVY CODE:**

**Alamo Area
FINAL ASSESSMENT ROLL
FISCAL YEAR 2026-27**

Assessor's Parcel Number	Assessment Amount	Assessor's Parcel Number	Assessment Amount	Assessor's Parcel Number	Assessment Amount	Assessor's Parcel Number	Assessment Amount
193-030-029	\$9.36	193-070-043	\$9.36	193-090-016	\$9.36	193-114-002	\$9.36
193-030-030	\$9.36	193-070-044	\$9.36	193-090-018	\$9.36	193-130-001	\$9.36
193-050-003	\$9.36	193-070-045	\$9.36	193-090-019	\$9.36	193-130-008	\$9.36
193-050-004	\$9.36	193-080-002	\$9.36	193-090-020	\$9.36	193-130-009	\$9.36
193-050-005	\$9.36	193-080-013	\$9.36	193-090-021	\$9.36	193-130-010	\$9.36
193-050-008	\$9.36	193-080-015	\$9.36	193-090-022	\$9.36	193-130-011	\$9.36
193-050-009	\$9.36	193-080-016	\$9.36	193-090-023	\$9.36	193-130-012	\$9.36
193-050-010	\$9.36	193-080-025	\$9.36	193-090-024	\$9.36	193-130-013	\$9.36
193-050-011	\$9.36	193-080-026	\$9.36	193-090-025	\$9.36	193-130-014	\$9.36
193-050-018	\$9.36	193-080-027	\$9.36	193-090-026	\$9.36	193-130-015	\$9.36
193-050-019	\$9.36	193-080-030	\$9.36	193-090-027	\$9.36	193-130-016	\$9.36
193-050-020	\$9.36	193-080-032	\$9.36	193-090-028	\$9.36	193-130-017	\$9.36
193-050-022	\$9.36	193-080-037	\$9.36	193-090-029	\$9.36	193-130-018	\$9.36
193-050-023	\$9.36	193-080-042	\$9.36	193-090-030	\$9.36	193-130-019	\$9.36
193-050-024	\$9.36	193-080-043	\$9.36	193-090-031	\$9.36	193-130-020	\$9.36
193-050-025	\$9.36	193-080-044	\$9.36	193-100-001	\$9.36	193-130-021	\$9.36
193-050-026	\$9.36	193-080-045	\$9.36	193-100-002	\$9.36	193-130-022	\$9.36
193-050-027	\$9.36	193-080-046	\$9.36	193-100-003	\$9.36	193-130-028	\$9.36
193-050-028	\$9.36	193-080-051	\$9.36	193-100-004	\$9.36	193-130-029	\$9.36
193-050-029	\$9.36	193-080-056	\$9.36	193-100-008	\$9.36	193-130-031	\$9.36
193-050-030	\$9.36	193-080-057	\$9.36	193-100-009	\$9.36	193-130-032	\$9.36
193-060-003	\$9.36	193-080-058	\$9.36	193-100-014	\$9.36	193-140-010	\$9.36
193-060-008	\$9.36	193-080-059	\$9.36	193-100-015	\$9.36	193-140-011	\$9.36
193-060-010	\$9.36	193-080-060	\$9.36	193-100-016	\$9.36	193-140-012	\$9.36
193-060-011	\$9.36	193-080-061	\$9.36	193-100-017	\$9.36	193-140-013	\$9.36
193-060-012	\$9.36	193-080-063	\$9.36	193-100-018	\$9.36	193-140-014	\$9.36
193-060-014	\$9.36	193-080-064	\$9.36	193-111-001	\$9.36	193-140-015	\$9.36
193-060-015	\$9.36	193-080-065	\$9.36	193-111-002	\$9.36	193-140-016	\$9.36
193-060-016	\$9.36	193-080-066	\$9.36	193-111-003	\$9.36	193-140-017	\$9.36
193-060-018	\$9.36	193-080-072	\$9.36	193-111-004	\$9.36	193-140-018	\$9.36
193-060-019	\$9.36	193-080-074	\$9.36	193-111-005	\$9.36	193-140-019	\$9.36
193-060-020	\$9.36	193-080-075	\$9.36	193-111-007	\$9.36	193-140-021	\$9.36
193-060-022	\$9.36	193-080-091	\$9.36	193-111-011	\$9.36	193-140-022	\$9.36
193-060-025	\$9.36	193-080-094	\$9.36	193-111-012	\$9.36	193-140-023	\$9.36
193-060-026	\$9.36	193-080-095	\$4.68	193-111-013	\$9.36	193-140-024	\$9.36
193-060-027	\$4.68	193-080-098	\$9.36	193-111-014	\$9.36	193-140-025	\$9.36
193-060-028	\$9.36	193-080-105	\$9.36	193-111-017	\$9.36	193-140-027	\$9.36
193-060-029	\$9.36	193-080-106	\$9.36	193-111-018	\$9.36	193-140-028	\$9.36
193-060-030	\$9.36	193-080-107	\$4.68	193-111-020	\$9.36	193-141-001	\$9.36
193-060-031	\$9.36	193-080-110	\$9.36	193-111-021	\$9.36	193-141-002	\$9.36
193-060-032	\$9.36	193-080-113	\$9.36	193-111-022	\$9.36	193-141-003	\$9.36
193-070-022	\$9.36	193-080-116	\$9.36	193-111-023	\$9.36	193-160-018	\$14.04
193-070-028	\$9.36	193-080-117	\$9.36	193-111-024	\$9.36	193-160-020	\$14.04
193-070-029	\$9.36	193-080-118	\$9.36	193-112-001	\$9.36	193-170-063	\$14.04
193-070-030	\$9.36	193-080-120	\$9.36	193-112-004	\$9.36	193-170-064	\$7.02
193-070-031	\$9.36	193-080-121	\$9.36	193-112-005	\$9.36	193-180-024	\$9.36
193-070-032	\$9.36	193-080-122	\$9.36	193-112-006	\$9.36	193-180-026	\$9.36
193-070-033	\$9.36	193-080-123	\$9.36	193-112-007	\$9.36	193-180-027	\$9.36
193-070-034	\$9.36	193-080-124	\$9.36	193-112-008	\$9.36	193-180-030	\$9.36
193-070-035	\$9.36	193-080-125	\$4.68	193-112-009	\$9.36	193-180-032	\$9.36
193-070-036	\$9.36	193-080-126	\$9.36	193-112-010	\$9.36	193-180-033	\$9.36
193-070-037	\$9.36	193-090-003	\$9.36	193-112-011	\$9.36	193-180-034	\$9.36
193-070-038	\$9.36	193-090-004	\$9.36	193-112-012	\$9.36	193-180-035	\$9.36
193-070-039	\$9.36	193-090-008	\$9.36	193-112-013	\$9.36	193-180-036	\$9.36
193-070-040	\$9.36	193-090-009	\$9.36	193-112-014	\$9.36	193-190-031	\$28.08
193-070-041	\$9.36	193-090-010	\$9.36	193-112-015	\$9.36	193-190-032	\$28.08
193-070-042	\$9.36	193-090-015	\$9.36	193-114-001	\$9.36	193-210-017	\$9.36

**CONTRA COSTA COUNTY
ASSESSMENT DISTRICT 1979-3 (LL-2)**

**FUND NO: 2852
LEVY CODE: MR**

LL2 ZONE 36

Alamo Area

**FINAL ASSESSMENT ROLL
FISCAL YEAR 2026-27**

Assessor's Parcel Number	Assessment Amount	Assessor's Parcel Number	Assessment Amount	Assessor's Parcel Number	Assessment Amount	Assessor's Parcel Number	Assessment Amount
193-210-018	\$9.36	193-234-007	\$9.36	193-271-001	\$9.36	193-283-001	\$9.36
193-210-019	\$9.36	193-234-008	\$9.36	193-271-002	\$9.36	193-283-002	\$9.36
193-210-020	\$9.36	193-234-009	\$9.36	193-271-003	\$9.36	193-283-003	\$9.36
193-210-021	\$9.36	193-241-006	\$9.36	193-271-004	\$9.36	193-283-004	\$9.36
193-210-022	\$9.36	193-241-007	\$7.52	193-271-005	\$9.36	193-283-005	\$9.36
193-210-023	\$9.36	193-242-001	\$9.36	193-271-006	\$9.36	193-283-006	\$9.36
193-210-024	\$9.36	193-242-002	\$9.36	193-271-007	\$9.36	193-283-007	\$9.36
193-210-025	\$9.36	193-242-003	\$9.36	193-271-008	\$9.36	193-283-008	\$9.36
193-210-029	\$9.36	193-242-004	\$9.36	193-272-001	\$9.36	193-283-009	\$9.36
193-210-030	\$9.36	193-251-001	\$9.36	193-272-002	\$9.36	193-283-011	\$9.36
193-210-033	\$9.36	193-251-002	\$9.36	193-272-003	\$9.36	193-284-001	\$9.36
193-210-034	\$9.36	193-251-003	\$9.36	193-272-004	\$9.36	193-284-002	\$9.36
193-221-004	\$9.36	193-251-004	\$9.36	193-272-005	\$9.36	193-284-003	\$9.36
193-221-005	\$9.36	193-251-005	\$9.36	193-272-006	\$9.36	193-284-004	\$9.36
193-221-006	\$9.36	193-251-009	\$9.36	193-272-007	\$9.36	193-284-005	\$9.36
193-221-007	\$9.36	193-251-011	\$9.36	193-272-008	\$9.36	193-284-006	\$9.36
193-221-008	\$9.36	193-251-012	\$9.36	193-272-009	\$9.36	193-285-001	\$9.36
193-221-009	\$9.36	193-252-001	\$9.36	193-272-010	\$9.36	193-285-002	\$9.36
193-221-010	\$9.36	193-252-002	\$9.36	193-272-011	\$9.36	193-285-003	\$9.36
193-222-001	\$9.36	193-252-003	\$9.36	193-272-012	\$9.36	193-291-002	\$9.36
193-222-002	\$9.36	193-252-004	\$9.36	193-273-001	\$9.36	193-291-003	\$9.36
193-222-003	\$9.36	193-252-008	\$9.36	193-273-002	\$9.36	193-291-004	\$4.68
193-222-004	\$9.36	193-252-009	\$9.36	193-273-003	\$9.36	193-292-002	\$9.36
193-222-005	\$9.36	193-252-010	\$9.36	193-273-004	\$9.36	193-292-003	\$9.36
193-222-006	\$9.36	193-252-011	\$9.36	193-273-005	\$9.36	193-292-004	\$9.36
193-222-007	\$9.36	193-252-012	\$9.36	193-273-006	\$9.36	193-292-005	\$9.36
193-222-011	\$9.36	193-252-021	\$9.36	193-273-007	\$9.36	193-292-006	\$9.36
193-222-012	\$9.36	193-252-023	\$9.36	193-273-008	\$9.36	193-293-001	\$9.36
193-222-013	\$9.36	193-252-024	\$9.36	193-273-009	\$9.36	193-293-002	\$9.36
193-222-014	\$9.36	193-252-026	\$4.68	193-273-010	\$9.36	193-293-003	\$9.36
193-222-015	\$9.36	193-252-028	\$9.36	193-273-011	\$9.36	193-293-004	\$9.36
193-222-016	\$9.36	193-252-029	\$9.36	193-273-012	\$9.36	193-293-005	\$9.36
193-222-017	\$9.36	193-252-030	\$4.68	193-273-015	\$9.36	193-293-006	\$9.36
193-222-018	\$9.36	193-252-031	\$9.36	193-273-016	\$9.36	193-293-007	\$9.36
193-223-004	\$4.68	193-252-032	\$4.68	193-281-001	\$9.36	193-301-002	\$9.36
193-223-005	\$9.36	193-252-033	\$9.36	193-281-002	\$9.36	193-301-003	\$9.36
193-223-006	\$9.36	193-261-001	\$9.36	193-281-003	\$9.36	193-301-005	\$9.36
193-223-007	\$9.36	193-261-002	\$9.36	193-281-004	\$9.36	193-301-006	\$9.36
193-231-001	\$9.36	193-261-003	\$9.36	193-281-005	\$9.36	193-301-008	\$9.36
193-231-002	\$9.36	193-261-005	\$9.36	193-281-006	\$9.36	193-302-003	\$9.36
193-231-003	\$9.36	193-261-006	\$9.36	193-281-007	\$9.36	193-302-004	\$9.36
193-232-001	\$9.36	193-261-007	\$9.36	193-281-008	\$9.36	193-302-005	\$9.36
193-232-002	\$9.36	193-261-008	\$9.36	193-281-009	\$9.36	193-302-007	\$9.36
193-232-003	\$9.36	193-261-009	\$9.36	193-281-010	\$9.36	193-302-008	\$9.36
193-232-004	\$9.36	193-261-010	\$9.36	193-282-001	\$9.36	193-302-010	\$9.36
193-232-005	\$9.36	193-261-011	\$9.36	193-282-002	\$9.36	193-302-011	\$9.36
193-232-006	\$9.36	193-262-001	\$9.36	193-282-004	\$9.36	193-302-012	\$9.36
193-232-007	\$9.36	193-262-002	\$9.36	193-282-005	\$9.36	193-302-015	\$9.36
193-232-008	\$9.36	193-262-003	\$9.36	193-282-006	\$9.36	193-302-016	\$9.36
193-232-009	\$9.36	193-262-004	\$9.36	193-282-011	\$9.36	193-302-018	\$9.36
193-232-010	\$9.36	193-262-005	\$9.36	193-282-012	\$9.36	193-302-019	\$9.36
193-234-001	\$9.36	193-262-006	\$9.36	193-282-014	\$9.36	193-302-020	\$9.36
193-234-002	\$9.36	193-262-008	\$14.04	193-282-017	\$9.36	193-302-026	\$9.36
193-234-003	\$9.36	193-262-022	\$4.68	193-282-018	\$9.36	193-302-027	\$9.36
193-234-004	\$9.36	193-262-026	\$9.36	193-282-019	\$9.36	193-302-028	\$9.36
193-234-005	\$9.36	193-262-027	\$9.36	193-282-020	\$9.36	193-302-029	\$9.36
193-234-006	\$9.36	193-262-029	\$9.36	193-282-021	\$4.68	193-302-032	\$9.36

**CONTRA COSTA COUNTY
ASSESSMENT DISTRICT 1979-3 (LL-2)**

**FUND NO: 2852
LEVY CODE: MR**

LL2 ZONE 36

Alamo Area

**FINAL ASSESSMENT ROLL
FISCAL YEAR 2026-27**

Assessor's Parcel Number	Assessment Amount	Assessor's Parcel Number	Assessment Amount	Assessor's Parcel Number	Assessment Amount	Assessor's Parcel Number	Assessment Amount
193-302-033	\$9.36	193-334-003	\$9.36	193-350-024	\$9.36	193-384-004	\$9.36
193-310-001	\$9.36	193-335-001	\$9.36	193-350-025	\$9.36	193-384-005	\$9.36
193-310-002	\$9.36	193-335-002	\$9.36	193-350-026	\$9.36	193-390-001	\$9.36
193-310-003	\$9.36	193-335-005	\$9.36	193-350-027	\$9.36	193-390-002	\$9.36
193-310-004	\$9.36	193-335-006	\$9.36	193-350-028	\$9.36	193-390-003	\$9.36
193-310-005	\$9.36	193-335-007	\$9.36	193-350-029	\$9.36	193-390-005	\$9.36
193-310-006	\$9.36	193-335-008	\$9.36	193-350-030	\$9.36	193-401-002	\$9.36
193-310-007	\$9.36	193-340-001	\$9.36	193-350-032	\$9.36	193-401-003	\$9.36
193-310-008	\$9.36	193-340-002	\$9.36	193-350-033	\$9.36	193-401-004	\$9.36
193-310-009	\$9.36	193-340-003	\$9.36	193-350-034	\$9.36	193-401-005	\$9.36
193-310-010	\$9.36	193-340-004	\$9.36	193-350-035	\$9.36	193-401-006	\$9.36
193-310-011	\$9.36	193-340-005	\$9.36	193-350-036	\$9.36	193-401-007	\$9.36
193-310-012	\$9.36	193-340-006	\$9.36	193-360-001	\$9.36	193-401-008	\$9.36
193-310-013	\$9.36	193-340-007	\$9.36	193-360-004	\$9.36	193-401-009	\$9.36
193-310-014	\$9.36	193-340-009	\$9.36	193-360-005	\$9.36	193-401-010	\$9.36
193-310-017	\$9.36	193-340-010	\$9.36	193-360-006	\$9.36	193-401-011	\$9.36
193-310-018	\$9.36	193-340-011	\$9.36	193-360-007	\$9.36	193-401-012	\$9.36
193-310-019	\$9.36	193-340-012	\$9.36	193-360-008	\$9.36	193-401-013	\$9.36
193-310-020	\$9.36	193-340-013	\$9.36	193-360-009	\$9.36	193-401-014	\$9.36
193-310-021	\$9.36	193-340-014	\$9.36	193-360-010	\$9.36	193-401-015	\$9.36
193-310-022	\$9.36	193-340-015	\$9.36	193-360-011	\$9.36	193-401-016	\$9.36
193-310-028	\$9.36	193-340-017	\$9.36	193-360-012	\$9.36	193-401-017	\$9.36
193-310-029	\$9.36	193-340-018	\$9.36	193-360-013	\$9.36	193-401-018	\$9.36
193-310-030	\$9.36	193-340-019	\$9.36	193-360-014	\$9.36	193-401-019	\$9.36
193-310-031	\$9.36	193-340-020	\$9.36	193-360-015	\$9.36	193-401-022	\$9.36
193-310-034	\$9.36	193-340-021	\$9.36	193-360-016	\$9.36	193-401-023	\$9.36
193-310-035	\$9.36	193-340-022	\$9.36	193-360-017	\$9.36	193-401-024	\$9.36
193-310-036	\$9.36	193-340-023	\$9.36	193-360-018	\$9.36	193-402-001	\$9.36
193-310-038	\$9.36	193-340-032	\$9.36	193-360-019	\$9.36	193-402-002	\$9.36
193-310-039	\$9.36	193-340-036	\$9.36	193-370-001	\$9.36	193-410-001	\$9.36
193-320-003	\$9.36	193-340-039	\$9.36	193-370-002	\$9.36	193-410-002	\$9.36
193-320-004	\$9.36	193-340-043	\$9.36	193-370-003	\$9.36	193-410-003	\$9.36
193-320-007	\$9.36	193-340-044	\$9.36	193-370-004	\$9.36	193-410-004	\$9.36
193-320-008	\$9.36	193-340-045	\$9.36	193-370-005	\$9.36	193-410-005	\$9.36
193-320-009	\$9.36	193-340-047	\$9.36	193-370-006	\$9.36	193-410-006	\$9.36
193-320-010	\$9.36	193-340-048	\$9.36	193-370-007	\$9.36	193-410-007	\$9.36
193-320-011	\$9.36	193-340-050	\$9.36	193-370-008	\$9.36	193-410-008	\$9.36
193-320-012	\$9.36	193-340-051	\$9.36	193-370-009	\$9.36	193-410-009	\$9.36
193-320-014	\$9.36	193-340-052	\$9.36	193-381-002	\$9.36	193-410-010	\$9.36
193-320-015	\$9.36	193-350-002	\$9.36	193-381-003	\$9.36	193-410-011	\$9.36
193-320-016	\$9.36	193-350-003	\$9.36	193-381-004	\$9.36	193-410-012	\$9.36
193-331-001	\$9.36	193-350-004	\$9.36	193-381-005	\$9.36	193-410-013	\$9.36
193-331-002	\$9.36	193-350-005	\$9.36	193-381-007	\$9.36	193-421-001	\$9.36
193-331-003	\$9.36	193-350-008	\$9.36	193-381-008	\$9.36	193-421-002	\$9.36
193-331-004	\$9.36	193-350-009	\$9.36	193-382-001	\$9.36	193-421-003	\$9.36
193-331-005	\$9.36	193-350-010	\$9.36	193-382-002	\$9.36	193-421-004	\$9.36
193-331-006	\$9.36	193-350-011	\$9.36	193-382-003	\$9.36	193-421-005	\$9.36
193-331-007	\$9.36	193-350-012	\$9.36	193-382-004	\$9.36	193-421-006	\$9.36
193-331-008	\$9.36	193-350-013	\$9.36	193-382-005	\$9.36	193-421-007	\$9.36
193-331-010	\$9.36	193-350-014	\$9.36	193-383-001	\$9.36	193-421-008	\$9.36
193-332-001	\$9.36	193-350-015	\$9.36	193-383-002	\$9.36	193-421-009	\$9.36
193-332-002	\$9.36	193-350-016	\$9.36	193-383-003	\$9.36	193-421-010	\$9.36
193-332-003	\$9.36	193-350-017	\$9.36	193-383-004	\$9.36	193-421-011	\$9.36
193-333-001	\$9.36	193-350-020	\$9.36	193-383-005	\$9.36	193-421-013	\$9.36
193-333-002	\$9.36	193-350-021	\$9.36	193-383-006	\$9.36	193-422-001	\$9.36
193-334-001	\$9.36	193-350-022	\$9.36	193-383-007	\$9.36	193-422-002	\$9.36
193-334-002	\$9.36	193-350-023	\$9.36	193-384-003	\$9.36	193-422-003	\$9.36

**CONTRA COSTA COUNTY
ASSESSMENT DISTRICT 1979-3 (LL-2)**

**FUND NO: 2852
LEVY CODE: MR**

LL2 ZONE 36

Alamo Area

**FINAL ASSESSMENT ROLL
FISCAL YEAR 2026-27**

Assessor's Parcel Number	Assessment Amount	Assessor's Parcel Number	Assessment Amount	Assessor's Parcel Number	Assessment Amount	Assessor's Parcel Number	Assessment Amount
193-422-004	\$9.36	193-443-013	\$9.36	193-531-001	\$9.36	193-552-005	\$9.36
193-422-005	\$9.36	193-450-008	\$4.68	193-531-002	\$9.36	193-552-006	\$9.36
193-422-006	\$9.36	193-450-011	\$14.04	193-531-003	\$9.36	193-552-007	\$9.36
193-422-007	\$9.36	193-450-012	\$14.04	193-531-004	\$9.36	193-552-008	\$9.36
193-422-008	\$9.36	193-460-001	\$14.04	193-531-005	\$9.36	193-552-009	\$9.36
193-422-009	\$9.36	193-460-002	\$9.22	193-531-006	\$9.36	193-552-010	\$9.36
193-422-010	\$9.36	193-470-005	\$4.68	193-531-007	\$9.36	193-552-013	\$9.36
193-422-011	\$9.36	193-470-014	\$5.38	193-532-001	\$9.36	193-552-014	\$9.36
193-422-012	\$9.36	193-470-023	\$14.04	193-532-002	\$9.36	193-552-015	\$9.36
193-422-013	\$9.36	193-470-024	\$14.04	193-532-003	\$9.36	193-552-016	\$9.36
193-422-014	\$9.36	193-470-025	\$10.24	193-532-004	\$9.36	193-552-017	\$9.36
193-422-015	\$9.36	193-470-027	\$14.04	193-532-005	\$9.36	193-552-018	\$9.36
193-422-016	\$9.36	193-482-002	\$9.36	193-532-006	\$9.36	193-552-021	\$9.36
193-430-001	\$9.36	193-482-003	\$9.36	193-532-007	\$9.36	193-552-022	\$9.36
193-430-002	\$9.36	193-482-004	\$9.36	193-532-008	\$9.36	193-552-023	\$9.36
193-430-003	\$9.36	193-482-005	\$9.36	193-533-002	\$9.36	193-552-024	\$9.36
193-430-004	\$9.36	193-482-006	\$9.36	193-541-001	\$9.36	193-560-002	\$9.36
193-430-005	\$9.36	193-482-007	\$9.36	193-541-002	\$9.36	193-560-003	\$9.36
193-430-006	\$9.36	193-482-008	\$9.36	193-541-003	\$9.36	193-560-004	\$9.36
193-430-011	\$9.36	193-482-013	\$9.36	193-541-004	\$9.36	193-560-005	\$9.36
193-430-017	\$9.36	193-482-014	\$9.36	193-541-005	\$9.36	193-560-006	\$9.36
193-430-018	\$9.36	193-482-016	\$9.36	193-541-006	\$9.36	193-560-007	\$9.36
193-430-019	\$9.36	193-482-017	\$9.36	193-541-009	\$9.36	193-560-008	\$9.36
193-430-022	\$9.36	193-482-018	\$9.36	193-541-010	\$9.36	193-560-009	\$9.36
193-430-023	\$9.36	193-482-019	\$9.36	193-541-011	\$9.36	193-560-010	\$9.36
193-430-028	\$9.36	193-483-001	\$9.36	193-541-012	\$9.36	193-560-011	\$9.36
193-430-030	\$9.36	193-483-002	\$9.36	193-541-013	\$9.36	193-560-012	\$9.36
193-430-031	\$9.36	193-483-003	\$9.36	193-541-014	\$9.36	193-560-013	\$9.36
193-430-032	\$9.36	193-483-004	\$9.36	193-541-015	\$9.36	193-560-014	\$9.36
193-430-035	\$9.36	193-483-005	\$9.36	193-541-016	\$9.36	193-560-016	\$9.36
193-430-036	\$9.36	193-491-001	\$9.36	193-541-017	\$9.36	193-570-001	\$9.36
193-430-037	\$9.36	193-491-002	\$9.36	193-541-018	\$9.36	193-570-002	\$9.36
193-430-038	\$9.36	193-492-001	\$9.36	193-541-019	\$9.36	193-570-003	\$9.36
193-430-039	\$9.36	193-492-002	\$9.36	193-541-020	\$9.36	193-570-004	\$9.36
193-441-001	\$9.36	193-492-003	\$9.36	193-541-021	\$9.36	193-570-005	\$9.36
193-441-002	\$9.36	193-492-007	\$9.36	193-541-022	\$9.36	193-570-006	\$9.36
193-441-003	\$9.36	193-492-008	\$9.36	193-541-023	\$9.36	193-570-009	\$9.36
193-441-004	\$9.36	193-492-009	\$9.36	193-541-024	\$9.36	193-570-010	\$9.36
193-441-006	\$9.36	193-492-012	\$9.36	193-541-025	\$9.36	193-570-011	\$9.36
193-441-008	\$9.36	193-492-014	\$9.36	193-541-026	\$9.36	193-570-012	\$9.36
193-441-009	\$9.36	193-492-015	\$9.36	193-541-027	\$9.36	193-570-015	\$9.36
193-441-010	\$9.36	193-500-002	\$9.36	193-541-030	\$9.36	193-570-016	\$9.36
193-441-011	\$9.36	193-500-003	\$9.36	193-541-031	\$9.36	193-570-017	\$9.36
193-442-002	\$9.36	193-500-004	\$9.36	193-542-001	\$9.36	193-570-019	\$9.36
193-442-006	\$4.68	193-500-005	\$9.36	193-542-002	\$9.36	193-570-020	\$9.36
193-442-007	\$9.36	193-500-006	\$9.36	193-542-003	\$9.36	193-570-022	\$9.36
193-443-001	\$9.36	193-510-001	\$9.36	193-542-004	\$9.36	193-570-026	\$9.36
193-443-002	\$9.36	193-510-002	\$9.36	193-542-005	\$9.36	193-570-027	\$4.68
193-443-003	\$9.36	193-510-003	\$9.36	193-542-006	\$9.36	193-580-001	\$9.36
193-443-004	\$9.36	193-510-008	\$9.36	193-542-007	\$9.36	193-580-002	\$9.36
193-443-005	\$9.36	193-510-009	\$9.36	193-551-001	\$9.36	193-580-003	\$9.36
193-443-006	\$9.36	193-510-013	\$9.36	193-551-002	\$9.36	193-580-005	\$9.36
193-443-007	\$9.36	193-510-014	\$9.36	193-551-003	\$9.36	193-580-006	\$9.36
193-443-008	\$9.36	193-510-015	\$9.36	193-552-001	\$9.36	193-580-007	\$9.36
193-443-010	\$9.36	193-510-017	\$9.36	193-552-002	\$9.36	193-580-008	\$9.36
193-443-011	\$9.36	193-510-018	\$9.36	193-552-003	\$9.36	193-580-009	\$9.36
193-443-012	\$9.36	193-510-019	\$9.36	193-552-004	\$9.36	193-580-010	\$9.36

**CONTRA COSTA COUNTY
ASSESSMENT DISTRICT 1979-3 (LL-2)**

**FUND NO: 2852
LEVY CODE: MR**

LL2 ZONE 36

Alamo Area

**FINAL ASSESSMENT ROLL
FISCAL YEAR 2026-27**

Assessor's Parcel Number	Assessment Amount	Assessor's Parcel Number	Assessment Amount	Assessor's Parcel Number	Assessment Amount	Assessor's Parcel Number	Assessment Amount
193-580-011	\$9.36	193-632-004	\$9.36	193-650-047	\$9.36	193-670-004	\$9.36
193-580-012	\$9.36	193-632-005	\$9.36	193-650-048	\$9.36	193-670-009	\$9.36
193-580-013	\$9.36	193-632-006	\$9.36	193-650-049	\$9.36	193-670-010	\$9.36
193-580-014	\$9.36	193-632-007	\$9.36	193-650-050	\$9.36	193-670-011	\$9.36
193-580-015	\$9.36	193-641-001	\$9.36	193-650-051	\$9.36	193-670-015	\$9.36
193-580-016	\$9.36	193-641-002	\$9.36	193-650-052	\$9.36	193-670-016	\$9.36
193-580-017	\$9.36	193-642-001	\$9.36	193-650-053	\$9.36	193-670-018	\$9.36
193-580-018	\$9.36	193-642-002	\$9.36	193-650-054	\$9.36	193-670-019	\$9.36
193-580-019	\$9.36	193-643-001	\$9.36	193-650-055	\$9.36	193-670-020	\$9.36
193-591-001	\$9.36	193-643-002	\$9.36	193-660-001	\$9.36	193-680-001	\$4.68
193-591-002	\$9.36	193-643-003	\$9.36	193-660-002	\$9.36	193-680-002	\$4.68
193-591-003	\$9.36	193-643-004	\$9.36	193-660-003	\$9.36	193-680-003	\$4.68
193-592-001	\$9.36	193-643-005	\$9.36	193-660-004	\$9.36	193-680-004	\$9.36
193-592-002	\$9.36	193-643-006	\$9.36	193-660-005	\$9.36	193-680-005	\$9.36
193-592-003	\$9.36	193-643-007	\$9.36	193-660-006	\$9.36	193-680-006	\$9.36
193-592-004	\$9.36	193-650-002	\$9.36	193-660-007	\$9.36	193-680-007	\$9.36
193-592-007	\$9.36	193-650-003	\$9.36	193-660-008	\$9.36	193-680-008	\$9.36
193-592-008	\$9.36	193-650-004	\$9.36	193-660-009	\$9.36	193-680-009	\$9.36
193-592-009	\$9.36	193-650-005	\$9.36	193-660-010	\$9.36	193-680-010	\$9.36
193-592-011	\$9.36	193-650-006	\$9.36	193-660-011	\$9.36	193-680-011	\$9.36
193-592-012	\$9.36	193-650-007	\$9.36	193-660-012	\$9.36	193-680-012	\$9.36
193-592-013	\$9.36	193-650-008	\$9.36	193-660-013	\$9.36	193-680-013	\$9.36
193-592-014	\$9.36	193-650-009	\$9.36	193-660-014	\$9.36	193-680-014	\$9.36
193-592-017	\$9.36	193-650-010	\$9.36	193-660-015	\$9.36	193-680-017	\$9.36
193-600-001	\$9.36	193-650-011	\$9.36	193-660-016	\$9.36	193-680-018	\$9.36
193-600-002	\$9.36	193-650-012	\$9.36	193-660-017	\$9.36	193-680-019	\$9.36
193-600-003	\$9.36	193-650-015	\$9.36	193-660-018	\$9.36	193-680-020	\$9.36
193-600-004	\$9.36	193-650-016	\$9.36	193-660-020	\$9.36	193-680-021	\$9.36
193-600-008	\$9.36	193-650-017	\$9.36	193-660-021	\$9.36	193-680-022	\$9.36
193-600-012	\$9.36	193-650-018	\$9.36	193-660-022	\$9.36	193-680-023	\$9.36
193-600-013	\$9.36	193-650-019	\$9.36	193-660-023	\$9.36	193-680-024	\$9.36
193-600-014	\$9.36	193-650-020	\$9.36	193-660-024	\$9.36	193-680-025	\$9.36
193-611-003	\$9.36	193-650-021	\$9.36	193-660-025	\$9.36	193-680-026	\$9.36
193-611-004	\$9.36	193-650-022	\$9.36	193-660-026	\$9.36	193-680-027	\$9.36
193-611-005	\$9.36	193-650-023	\$9.36	193-660-027	\$9.36	193-680-028	\$9.36
193-611-006	\$9.36	193-650-024	\$9.36	193-660-028	\$9.36	193-680-029	\$9.36
193-611-007	\$9.36	193-650-025	\$9.36	193-660-029	\$9.36	193-680-030	\$9.36
193-611-008	\$9.36	193-650-026	\$9.36	193-660-032	\$9.36	193-680-031	\$9.36
193-611-009	\$9.36	193-650-027	\$9.36	193-660-033	\$9.36	193-680-032	\$4.68
193-612-001	\$9.36	193-650-028	\$9.36	193-660-034	\$9.36	193-680-033	\$9.36
193-612-002	\$9.36	193-650-029	\$9.36	193-660-035	\$9.36	193-680-034	\$9.36
193-612-003	\$9.36	193-650-030	\$9.36	193-660-036	\$9.36	193-680-035	\$9.36
193-612-004	\$9.36	193-650-031	\$9.36	193-660-037	\$9.36	193-680-036	\$9.36
193-612-007	\$9.36	193-650-032	\$9.36	193-660-038	\$9.36	193-680-037	\$9.36
193-612-008	\$9.36	193-650-033	\$9.36	193-660-039	\$9.36	193-680-038	\$9.36
193-612-009	\$9.36	193-650-034	\$9.36	193-660-040	\$9.36	193-680-042	\$9.36
193-612-010	\$9.36	193-650-035	\$9.36	193-660-041	\$9.36	193-680-043	\$9.36
193-612-013	\$9.36	193-650-036	\$9.36	193-660-042	\$9.36	193-690-001	\$9.36
193-612-014	\$9.36	193-650-037	\$9.36	193-660-043	\$9.36	193-690-005	\$9.36
193-620-008	\$9.36	193-650-038	\$9.36	193-660-045	\$9.36	193-690-006	\$9.36
193-631-001	\$9.36	193-650-039	\$9.36	193-660-046	\$9.36	193-690-007	\$9.36
193-631-002	\$9.36	193-650-040	\$9.36	193-660-047	\$9.36	193-690-009	\$9.36
193-631-003	\$9.36	193-650-041	\$9.36	193-660-048	\$9.36	193-690-010	\$9.36
193-631-004	\$9.36	193-650-043	\$9.36	193-660-058	\$9.36	193-690-011	\$9.36
193-632-001	\$9.36	193-650-044	\$9.36	193-660-059	\$9.36	193-690-012	\$9.36
193-632-002	\$9.36	193-650-045	\$9.36	193-660-060	\$9.36	193-690-013	\$9.36
193-632-003	\$9.36	193-650-046	\$9.36	193-660-061	\$9.36	193-690-014	\$9.36

**CONTRA COSTA COUNTY
ASSESSMENT DISTRICT 1979-3 (LL-2)**

**FUND NO: 2852
LEVY CODE: MR**

LL2 ZONE 36

Alamo Area

**FINAL ASSESSMENT ROLL
FISCAL YEAR 2026-27**

Assessor's Parcel Number	Assessment Amount	Assessor's Parcel Number	Assessment Amount	Assessor's Parcel Number	Assessment Amount	Assessor's Parcel Number	Assessment Amount
193-690-015	\$9.36	193-700-019	\$9.36	193-721-002	\$9.36	193-740-009	\$9.36
193-690-016	\$9.36	193-700-020	\$9.36	193-721-003	\$9.36	193-740-010	\$9.36
193-690-018	\$9.36	193-700-021	\$9.36	193-721-004	\$9.36	193-740-011	\$9.36
193-690-019	\$9.36	193-700-022	\$9.36	193-721-005	\$9.36	193-740-012	\$9.36
193-690-020	\$9.36	193-700-023	\$9.36	193-722-001	\$9.36	193-740-014	\$9.36
193-690-021	\$9.36	193-700-024	\$9.36	193-722-002	\$9.36	193-740-015	\$9.36
193-690-022	\$9.36	193-700-025	\$9.36	193-722-003	\$9.36	193-740-016	\$9.36
193-690-024	\$9.36	193-700-027	\$9.36	193-722-004	\$9.36	193-740-017	\$9.36
193-690-025	\$9.36	193-700-028	\$9.36	193-722-005	\$9.36	193-740-018	\$9.36
193-690-026	\$9.36	193-700-029	\$9.36	193-722-006	\$9.36	193-740-019	\$9.36
193-690-027	\$9.36	193-700-030	\$9.36	193-722-007	\$9.36	193-740-020	\$9.36
193-690-028	\$9.36	193-700-031	\$9.36	193-722-008	\$9.36	193-740-021	\$9.36
193-690-029	\$9.36	193-700-032	\$9.36	193-722-009	\$9.36	193-740-022	\$9.36
193-690-031	\$9.36	193-700-033	\$9.36	193-722-010	\$9.36	193-740-023	\$9.36
193-690-032	\$9.36	193-700-034	\$9.36	193-722-011	\$9.36	193-740-024	\$9.36
193-690-033	\$9.36	193-700-035	\$9.36	193-723-001	\$9.36	193-740-025	\$9.36
193-690-034	\$9.36	193-700-036	\$9.36	193-723-002	\$9.36	193-740-026	\$9.36
193-690-035	\$9.36	193-700-037	\$9.36	193-723-003	\$9.36	193-740-027	\$9.36
193-690-036	\$9.36	193-700-042	\$9.36	193-723-004	\$9.36	193-741-001	\$9.36
193-690-037	\$9.36	193-700-043	\$9.36	193-723-005	\$9.36	193-741-002	\$9.36
193-690-038	\$9.36	193-700-044	\$9.36	193-723-006	\$9.36	193-741-003	\$9.36
193-690-039	\$4.68	193-700-045	\$4.68	193-723-007	\$9.36	193-741-004	\$9.36
193-690-040	\$9.36	193-700-046	\$9.36	193-723-008	\$9.36	193-741-005	\$9.36
193-690-041	\$9.36	193-710-008	\$9.36	193-723-009	\$9.36	193-741-006	\$9.36
193-690-042	\$9.36	193-710-009	\$9.36	193-723-010	\$9.36	193-750-004	\$9.36
193-690-043	\$9.36	193-710-010	\$9.36	193-723-011	\$9.36	193-750-005	\$9.36
193-690-044	\$9.36	193-710-011	\$9.36	193-723-012	\$9.36	193-750-006	\$9.36
193-690-045	\$4.68	193-710-012	\$9.36	193-723-013	\$9.36	193-750-017	\$9.36
193-690-048	\$9.36	193-710-013	\$9.36	193-723-014	\$9.36	193-750-018	\$9.36
193-690-049	\$9.36	193-710-014	\$9.36	193-730-001	\$9.36	193-750-019	\$9.36
193-690-050	\$9.36	193-710-015	\$9.36	193-730-002	\$9.36	193-750-020	\$9.36
193-690-052	\$9.36	193-710-016	\$9.36	193-730-003	\$9.36	193-760-004	\$9.36
193-690-053	\$9.36	193-710-018	\$9.36	193-730-004	\$9.36	193-760-005	\$4.68
193-690-059	\$9.36	193-710-019	\$9.36	193-730-005	\$9.36	193-760-007	\$9.36
193-690-061	\$9.36	193-710-020	\$9.36	193-730-006	\$9.36	193-760-009	\$9.36
193-690-062	\$9.36	193-710-021	\$9.36	193-730-007	\$9.36	193-760-010	\$9.36
193-690-064	\$9.36	193-710-022	\$9.36	193-730-008	\$9.36	193-770-001	\$9.36
193-690-066	\$9.36	193-710-024	\$9.36	193-730-011	\$9.36	193-770-002	\$9.36
193-690-067	\$9.36	193-710-027	\$9.36	193-730-012	\$9.36	193-770-010	\$9.36
193-690-068	\$9.36	193-710-029	\$9.36	193-730-013	\$9.36	193-770-011	\$9.36
193-690-069	\$9.36	193-710-032	\$9.36	193-730-014	\$9.36	193-770-012	\$9.36
193-690-070	\$9.36	193-710-034	\$9.36	193-730-015	\$9.36	193-770-013	\$9.36
193-700-003	\$9.36	193-710-036	\$9.36	193-730-016	\$9.36	193-770-014	\$9.36
193-700-004	\$9.36	193-710-038	\$9.36	193-730-017	\$9.36	193-781-001	\$9.36
193-700-005	\$9.36	193-710-039	\$4.68	193-730-018	\$9.36	193-781-002	\$9.36
193-700-006	\$9.36	193-710-040	\$9.36	193-730-019	\$9.36	193-781-003	\$9.36
193-700-008	\$9.36	193-710-042	\$9.36	193-730-021	\$9.36	193-781-004	\$9.36
193-700-009	\$9.36	193-710-044	\$9.36	193-730-022	\$9.36	193-781-005	\$9.36
193-700-010	\$9.36	193-710-045	\$9.36	193-731-001	\$9.36	193-781-006	\$9.36
193-700-011	\$9.36	193-710-046	\$9.36	193-731-002	\$9.36	193-781-007	\$9.36
193-700-012	\$9.36	193-710-047	\$9.36	193-740-001	\$9.36	193-781-008	\$9.36
193-700-013	\$9.36	193-720-001	\$9.36	193-740-002	\$9.36	193-781-009	\$9.36
193-700-014	\$9.36	193-720-002	\$9.36	193-740-003	\$9.36	193-781-010	\$9.36
193-700-015	\$9.36	193-720-003	\$9.36	193-740-004	\$9.36	193-781-011	\$9.36
193-700-016	\$9.36	193-720-004	\$9.36	193-740-005	\$9.36	193-781-012	\$9.36
193-700-017	\$9.36	193-720-005	\$9.36	193-740-007	\$9.36	193-781-013	\$9.36
193-700-018	\$9.36	193-721-001	\$9.36	193-740-008	\$9.36	193-781-014	\$9.36

**CONTRA COSTA COUNTY
ASSESSMENT DISTRICT 1979-3 (LL-2)**

**FUND NO: 2852
LEVY CODE: MR**

LL2 ZONE 36

Alamo Area

**FINAL ASSESSMENT ROLL
FISCAL YEAR 2026-27**

Assessor's Parcel Number	Assessment Amount	Assessor's Parcel Number	Assessment Amount	Assessor's Parcel Number	Assessment Amount	Assessor's Parcel Number	Assessment Amount
193-781-015	\$9.36	193-811-036	\$9.36	193-840-019	\$9.36	193-880-009	\$9.36
193-781-016	\$9.36	193-811-037	\$9.36	193-840-020	\$9.36	193-880-010	\$9.36
193-781-017	\$9.36	193-811-038	\$9.36	193-840-021	\$9.36	193-880-011	\$9.36
193-782-001	\$9.36	193-811-039	\$9.36	193-840-022	\$9.36	193-890-001	\$9.36
193-783-001	\$9.36	193-811-040	\$9.36	193-840-023	\$9.36	193-890-002	\$9.36
193-783-002	\$9.36	193-811-041	\$9.36	193-840-024	\$9.36	193-890-003	\$9.36
193-783-003	\$9.36	193-811-042	\$9.36	193-840-025	\$9.36	193-890-004	\$9.36
193-783-004	\$9.36	193-811-043	\$9.36	193-840-026	\$9.36	193-890-005	\$9.36
193-783-005	\$9.36	193-811-044	\$9.36	193-840-027	\$9.36	193-890-006	\$9.36
193-790-001	\$9.36	193-811-045	\$9.36	193-850-001	\$9.36	193-890-007	\$9.36
193-790-002	\$9.36	193-811-046	\$9.36	193-850-002	\$9.36	193-890-008	\$9.36
193-790-003	\$9.36	193-811-047	\$9.36	193-850-004	\$9.36	193-890-009	\$9.36
193-790-004	\$9.36	193-811-048	\$9.36	193-850-005	\$9.36	193-890-010	\$9.36
193-790-006	\$9.36	193-811-049	\$9.36	193-850-006	\$9.36	193-890-011	\$9.36
193-790-007	\$9.36	193-811-050	\$9.36	193-850-007	\$9.36	193-890-012	\$9.36
193-790-008	\$9.36	193-811-051	\$9.36	193-850-008	\$9.36	193-890-013	\$9.36
193-790-009	\$9.36	193-811-052	\$9.36	193-850-010	\$9.36	193-890-014	\$9.36
193-790-011	\$9.36	193-811-053	\$9.36	193-850-011	\$9.36	193-890-015	\$9.36
193-801-001	\$9.36	193-811-054	\$9.36	193-850-012	\$9.36	193-890-016	\$9.36
193-801-002	\$9.36	193-812-012	\$9.36	193-850-013	\$9.36	193-890-018	\$9.36
193-801-003	\$9.36	193-812-013	\$9.36	193-850-014	\$9.36	193-890-021	\$9.36
193-801-004	\$9.36	193-812-014	\$9.36	193-850-015	\$9.36	193-890-022	\$9.36
193-801-005	\$9.36	193-812-015	\$9.36	193-850-016	\$9.36	193-890-023	\$9.36
193-801-006	\$9.36	193-812-016	\$9.36	193-850-017	\$9.36	193-890-024	\$9.36
193-801-007	\$9.36	193-812-017	\$9.36	193-861-001	\$9.36	193-890-025	\$9.36
193-801-008	\$9.36	193-812-018	\$9.36	193-861-002	\$9.36	193-890-026	\$9.36
193-801-009	\$9.36	193-812-019	\$9.36	193-861-003	\$9.36	193-890-027	\$9.36
193-801-010	\$9.36	193-812-020	\$9.36	193-861-004	\$9.36	193-890-028	\$9.36
193-801-011	\$9.36	193-812-021	\$9.36	193-861-005	\$9.36	193-890-029	\$9.36
193-801-012	\$9.36	193-820-002	\$9.36	193-861-006	\$9.36	193-890-030	\$9.36
193-801-013	\$9.36	193-820-003	\$9.36	193-861-007	\$9.36	193-890-032	\$9.36
193-801-014	\$9.36	193-820-004	\$9.36	193-861-008	\$9.36	193-890-034	\$9.36
193-801-015	\$9.36	193-820-005	\$9.36	193-861-009	\$9.36	193-900-001	\$9.36
193-801-016	\$9.36	193-820-015	\$9.36	193-861-010	\$9.36	193-900-002	\$9.36
193-801-017	\$9.36	193-820-016	\$9.36	193-861-011	\$9.36	193-900-003	\$9.36
193-801-018	\$9.36	193-820-017	\$9.36	193-861-012	\$9.36	193-900-004	\$9.36
193-801-019	\$9.36	193-820-018	\$9.36	193-861-013	\$9.36	193-900-005	\$9.36
193-801-020	\$9.36	193-820-019	\$9.36	193-861-014	\$9.36	193-900-006	\$9.36
193-801-021	\$9.36	193-820-020	\$9.36	193-861-015	\$9.36	193-900-007	\$9.36
193-801-022	\$9.36	193-820-021	\$9.36	193-861-016	\$9.36	193-900-008	\$9.36
193-801-023	\$9.36	193-820-022	\$9.36	193-861-017	\$9.36	193-900-009	\$9.36
193-801-026	\$9.36	193-840-001	\$9.36	193-861-018	\$9.36	193-900-015	\$9.36
193-801-027	\$9.36	193-840-002	\$9.36	193-861-019	\$9.36	193-900-016	\$9.36
193-811-001	\$9.36	193-840-003	\$9.36	193-861-020	\$9.36	193-910-001	\$9.36
193-811-002	\$9.36	193-840-004	\$9.36	193-870-001	\$9.36	193-910-002	\$9.36
193-811-003	\$9.36	193-840-005	\$9.36	193-870-002	\$9.36	193-910-003	\$9.36
193-811-004	\$9.36	193-840-006	\$9.36	193-870-003	\$9.36	193-910-004	\$9.36
193-811-005	\$9.36	193-840-007	\$9.36	193-870-004	\$9.36	193-910-005	\$9.36
193-811-006	\$9.36	193-840-010	\$9.36	193-870-005	\$9.36	193-910-006	\$9.36
193-811-007	\$9.36	193-840-011	\$9.36	193-870-006	\$9.36	193-920-001	\$9.36
193-811-008	\$9.36	193-840-012	\$9.36	193-880-001	\$9.36	193-920-002	\$9.36
193-811-009	\$9.36	193-840-013	\$9.36	193-880-002	\$9.36	193-920-003	\$9.36
193-811-025	\$9.36	193-840-014	\$9.36	193-880-003	\$9.36	193-920-004	\$9.36
193-811-026	\$9.36	193-840-015	\$9.36	193-880-004	\$9.36	193-920-005	\$9.36
193-811-027	\$9.36	193-840-016	\$9.36	193-880-005	\$9.36	193-920-006	\$9.36
193-811-028	\$9.36	193-840-017	\$9.36	193-880-006	\$9.36	193-920-007	\$9.36
193-811-035	\$9.36	193-840-018	\$9.36	193-880-008	\$9.36	193-920-008	\$9.36

**CONTRA COSTA COUNTY
ASSESSMENT DISTRICT 1979-3 (LL-2)**

**FUND NO: 2852
LEVY CODE: MR**

LL2 ZONE 36

Alamo Area

**FINAL ASSESSMENT ROLL
FISCAL YEAR 2026-27**

Assessor's Parcel Number	Assessment Amount	Assessor's Parcel Number	Assessment Amount	Assessor's Parcel Number	Assessment Amount	Assessor's Parcel Number	Assessment Amount
193-920-009	\$9.36	193-940-004	\$9.36	194-110-021	\$9.36	194-133-013	\$9.36
193-920-010	\$9.36	193-940-005	\$9.36	194-110-022	\$9.36	194-133-014	\$9.36
193-920-011	\$9.36	193-940-006	\$9.36	194-121-002	\$9.36	194-133-015	\$9.36
193-920-012	\$9.36	193-940-007	\$9.36	194-121-003	\$9.36	194-133-016	\$9.36
193-920-013	\$9.36	193-940-008	\$9.36	194-121-004	\$9.36	194-133-017	\$9.36
193-920-014	\$9.36	193-940-009	\$9.36	194-121-005	\$9.36	194-133-018	\$9.36
193-920-015	\$9.36	193-940-010	\$9.36	194-121-006	\$9.36	194-140-001	\$9.36
193-920-016	\$9.36	193-940-011	\$9.36	194-121-007	\$9.36	194-140-002	\$9.36
193-920-017	\$9.36	193-940-012	\$9.36	194-121-009	\$9.36	194-140-003	\$9.36
193-920-018	\$9.36	193-940-013	\$9.36	194-121-011	\$9.36	194-140-004	\$9.36
193-920-019	\$9.36	193-940-014	\$9.36	194-121-012	\$9.36	194-140-005	\$9.36
193-920-020	\$9.36	193-940-015	\$9.36	194-121-014	\$9.36	194-140-006	\$9.36
193-920-021	\$9.36	193-940-016	\$9.36	194-122-002	\$9.36	194-140-007	\$9.36
193-920-022	\$9.36	193-940-017	\$9.36	194-122-003	\$9.36	194-140-008	\$9.36
193-920-023	\$9.36	193-940-018	\$9.36	194-122-004	\$9.36	194-140-009	\$9.36
193-920-024	\$9.36	193-940-021	\$9.36	194-122-005	\$9.36	194-140-010	\$9.36
193-920-025	\$9.36	193-940-022	\$9.36	194-122-006	\$9.36	194-140-011	\$9.36
193-920-026	\$9.36	193-940-023	\$9.36	194-122-007	\$9.36	194-140-012	\$9.36
193-920-027	\$9.36	193-940-024	\$9.36	194-122-008	\$9.36	194-140-013	\$9.36
193-920-028	\$9.36	193-940-028	\$9.36	194-122-009	\$9.36	194-140-014	\$9.36
193-920-029	\$9.36	193-940-029	\$9.36	194-123-001	\$9.36	194-151-001	\$9.36
193-920-030	\$9.36	194-070-015	\$9.36	194-123-002	\$9.36	194-151-002	\$9.36
193-920-031	\$9.36	194-070-016	\$9.36	194-123-003	\$9.36	194-151-003	\$9.36
193-920-032	\$9.36	194-070-018	\$4.68	194-123-004	\$9.36	194-151-004	\$9.36
193-920-033	\$9.36	194-070-074	\$9.36	194-123-005	\$9.36	194-151-005	\$9.36
193-920-034	\$9.36	194-070-075	\$9.36	194-123-008	\$9.36	194-151-006	\$9.36
193-920-035	\$9.36	194-070-078	\$9.36	194-123-009	\$9.36	194-151-007	\$9.36
193-920-036	\$9.36	194-070-079	\$9.36	194-123-010	\$9.36	194-151-008	\$9.36
193-920-037	\$9.36	194-070-082	\$9.36	194-123-011	\$9.36	194-151-009	\$9.36
193-920-038	\$9.36	194-070-083	\$9.36	194-123-012	\$9.36	194-151-010	\$9.36
193-920-039	\$9.36	194-070-084	\$9.36	194-123-013	\$9.36	194-151-011	\$9.36
193-920-040	\$9.36	194-070-086	\$9.36	194-123-014	\$9.36	194-151-012	\$9.36
193-920-041	\$9.36	194-070-087	\$9.36	194-123-015	\$9.36	194-151-013	\$9.36
193-920-042	\$9.36	194-100-001	\$9.36	194-123-016	\$9.36	194-152-001	\$9.36
193-920-043	\$9.36	194-100-005	\$9.36	194-131-001	\$9.36	194-152-002	\$9.36
193-920-044	\$9.36	194-100-006	\$4.68	194-131-002	\$9.36	194-152-003	\$9.36
193-920-045	\$9.36	194-100-007	\$9.36	194-131-003	\$9.36	194-152-004	\$9.36
193-920-046	\$9.36	194-100-008	\$9.36	194-131-004	\$9.36	194-152-005	\$9.36
193-920-047	\$9.36	194-100-009	\$9.36	194-131-005	\$9.36	194-152-006	\$9.36
193-930-001	\$9.36	194-101-001	\$9.36	194-131-009	\$9.36	194-152-008	\$9.36
193-930-002	\$9.36	194-101-002	\$9.36	194-131-010	\$9.36	194-160-001	\$9.36
193-930-003	\$9.36	194-101-003	\$9.36	194-131-012	\$9.36	194-160-002	\$9.36
193-930-004	\$9.36	194-101-004	\$9.36	194-131-014	\$9.36	194-160-003	\$9.36
193-930-005	\$9.36	194-101-005	\$9.36	194-132-001	\$9.36	194-160-004	\$9.36
193-930-006	\$9.36	194-101-006	\$9.36	194-132-002	\$9.36	194-160-005	\$9.36
193-930-007	\$9.36	194-110-003	\$9.36	194-133-001	\$9.36	194-160-006	\$9.36
193-930-008	\$9.36	194-110-004	\$9.36	194-133-002	\$9.36	194-160-007	\$9.36
193-930-009	\$9.36	194-110-005	\$9.36	194-133-003	\$9.36	194-160-008	\$9.36
193-930-010	\$9.36	194-110-006	\$9.36	194-133-004	\$9.36	194-160-009	\$9.36
193-930-011	\$9.36	194-110-007	\$9.36	194-133-005	\$9.36	194-160-010	\$9.36
193-930-012	\$9.36	194-110-008	\$9.36	194-133-006	\$9.36	194-160-011	\$9.36
193-930-013	\$9.36	194-110-009	\$9.36	194-133-007	\$9.36	194-160-012	\$9.36
193-930-014	\$9.36	194-110-010	\$9.36	194-133-008	\$9.36	194-160-013	\$9.36
193-930-015	\$9.36	194-110-011	\$9.36	194-133-009	\$9.36	194-160-014	\$9.36
193-940-001	\$9.36	194-110-017	\$4.68	194-133-010	\$9.36	194-160-015	\$9.36
193-940-002	\$9.36	194-110-019	\$9.36	194-133-011	\$9.36	194-160-016	\$9.36
193-940-003	\$9.36	194-110-020	\$9.36	194-133-012	\$9.36	194-160-017	\$9.36

**CONTRA COSTA COUNTY
ASSESSMENT DISTRICT 1979-3 (LL-2)**

**FUND NO: 2852
LEVY CODE: MR**

LL2 ZONE 36

Alamo Area

**FINAL ASSESSMENT ROLL
FISCAL YEAR 2026-27**

Assessor's Parcel Number	Assessment Amount	Assessor's Parcel Number	Assessment Amount	Assessor's Parcel Number	Assessment Amount	Assessor's Parcel Number	Assessment Amount
194-160-018	\$9.36	194-211-004	\$9.36	194-232-001	\$9.36	196-010-033	\$9.36
194-160-019	\$9.36	194-211-005	\$9.36	194-232-002	\$9.36	196-010-034	\$9.36
194-160-020	\$9.36	194-211-006	\$9.36	194-232-003	\$9.36	196-010-035	\$9.36
194-160-021	\$9.36	194-211-007	\$9.36	194-232-004	\$9.36	196-010-036	\$9.36
194-160-022	\$9.36	194-211-008	\$9.36	194-232-005	\$9.36	196-010-037	\$9.36
194-170-001	\$9.36	194-211-009	\$9.36	194-232-006	\$9.36	196-010-038	\$9.36
194-170-002	\$9.36	194-211-010	\$9.36	194-232-007	\$9.36	196-010-039	\$9.36
194-170-003	\$9.36	194-211-011	\$9.36	194-232-008	\$9.36	196-010-040	\$9.36
194-170-004	\$9.36	194-211-012	\$9.36	194-232-009	\$9.36	196-010-041	\$9.36
194-170-005	\$9.36	194-212-001	\$9.36	194-232-010	\$9.36	196-010-042	\$9.36
194-170-006	\$9.36	194-212-002	\$9.36	194-232-011	\$9.36	196-010-043	\$9.36
194-170-007	\$9.36	194-212-003	\$9.36	194-232-012	\$9.36	196-010-044	\$9.36
194-170-008	\$9.36	194-212-004	\$9.36	194-232-013	\$9.36	196-020-004	\$9.36
194-170-009	\$9.36	194-212-005	\$9.36	194-232-014	\$9.36	196-020-005	\$9.36
194-170-010	\$9.36	194-212-006	\$9.36	194-232-015	\$9.36	196-020-006	\$9.36
194-170-015	\$9.36	194-212-007	\$9.36	194-232-016	\$9.36	196-020-007	\$9.36
194-170-016	\$9.36	194-212-008	\$9.36	195-400-001	\$9.36	196-031-003	\$9.36
194-170-017	\$9.36	194-213-001	\$9.36	195-400-002	\$9.36	196-031-006	\$9.36
194-170-018	\$9.36	194-213-004	\$9.36	195-400-003	\$9.36	196-031-007	\$9.36
194-170-019	\$9.36	194-213-005	\$9.36	195-400-004	\$9.36	196-031-009	\$9.36
194-170-020	\$9.36	194-213-007	\$9.36	195-400-005	\$9.36	196-031-010	\$9.36
194-170-022	\$9.36	194-213-008	\$9.36	195-400-006	\$9.36	196-031-011	\$4.68
194-170-023	\$9.36	194-221-001	\$9.36	195-400-007	\$9.36	196-032-006	\$9.36
194-170-025	\$9.36	194-221-002	\$9.36	195-400-008	\$9.36	196-032-009	\$9.36
194-170-026	\$9.36	194-221-003	\$9.36	195-400-009	\$9.36	196-032-012	\$9.36
194-190-001	\$9.36	194-221-004	\$9.36	195-400-010	\$9.36	196-032-013	\$9.36
194-190-002	\$9.36	194-221-005	\$9.36	195-410-001	\$9.36	196-032-014	\$9.36
194-190-003	\$9.36	194-221-006	\$9.36	195-410-002	\$9.36	196-032-015	\$9.36
194-190-005	\$9.36	194-221-007	\$9.36	195-410-003	\$9.36	196-032-016	\$9.36
194-190-006	\$9.36	194-221-010	\$9.36	195-410-004	\$9.36	196-032-017	\$9.36
194-190-007	\$9.36	194-221-011	\$9.36	195-410-005	\$9.36	196-032-018	\$9.36
194-190-008	\$9.36	194-221-015	\$9.36	195-410-006	\$9.36	196-041-007	\$9.36
194-190-009	\$9.36	194-221-016	\$9.36	195-410-010	\$9.36	196-041-008	\$9.36
194-190-010	\$9.36	194-222-003	\$9.36	195-410-011	\$9.36	196-041-009	\$9.36
194-190-011	\$9.36	194-222-004	\$9.36	195-410-012	\$9.36	196-041-010	\$9.36
194-190-012	\$9.36	194-222-005	\$9.36	195-410-013	\$9.36	196-041-011	\$9.36
194-190-013	\$9.36	194-222-006	\$9.36	195-410-015	\$9.36	196-041-012	\$9.36
194-190-014	\$9.36	194-222-007	\$9.36	195-410-016	\$9.36	196-042-002	\$9.36
194-190-015	\$9.36	194-222-008	\$9.36	195-410-018	\$9.36	196-042-003	\$9.36
194-190-016	\$9.36	194-222-009	\$9.36	195-410-019	\$9.36	196-042-005	\$9.36
194-190-017	\$9.36	194-222-010	\$9.36	196-010-008	\$9.36	196-042-006	\$9.36
194-190-019	\$9.36	194-222-011	\$9.36	196-010-009	\$9.36	196-042-007	\$9.36
194-201-001	\$9.36	194-222-012	\$9.36	196-010-010	\$9.36	196-042-008	\$9.36
194-201-002	\$9.36	194-222-013	\$9.36	196-010-011	\$9.36	196-042-009	\$9.36
194-201-003	\$9.36	194-222-014	\$9.36	196-010-012	\$9.36	196-050-009	\$9.36
194-202-001	\$9.36	194-222-015	\$9.36	196-010-014	\$9.36	196-050-010	\$9.36
194-202-002	\$9.36	194-222-016	\$9.36	196-010-015	\$9.36	196-050-014	\$9.36
194-202-003	\$9.36	194-222-018	\$9.36	196-010-016	\$9.36	196-050-015	\$9.36
194-202-004	\$9.36	194-222-019	\$9.36	196-010-017	\$9.36	196-050-018	\$9.36
194-202-005	\$9.36	194-231-001	\$9.36	196-010-018	\$9.36	196-050-019	\$9.36
194-202-006	\$9.36	194-231-002	\$9.36	196-010-019	\$9.36	196-050-021	\$9.36
194-202-007	\$9.36	194-231-004	\$9.36	196-010-020	\$9.36	196-050-022	\$9.36
194-202-008	\$9.36	194-231-006	\$9.36	196-010-022	\$9.36	196-050-023	\$9.36
194-202-009	\$9.36	194-231-007	\$9.36	196-010-025	\$9.36	196-061-003	\$9.36
194-211-001	\$9.36	194-231-008	\$9.36	196-010-028	\$9.36	196-061-004	\$9.36
194-211-002	\$9.36	194-231-010	\$9.36	196-010-031	\$9.36	196-061-005	\$9.36
194-211-003	\$9.36	194-231-011	\$9.36	196-010-032	\$9.36	196-061-006	\$9.36

**CONTRA COSTA COUNTY
ASSESSMENT DISTRICT 1979-3 (LL-2)**

**FUND NO: 2852
LEVY CODE: MR**

LL2 ZONE 36

Alamo Area

**FINAL ASSESSMENT ROLL
FISCAL YEAR 2026-27**

Assessor's Parcel Number	Assessment Amount	Assessor's Parcel Number	Assessment Amount	Assessor's Parcel Number	Assessment Amount	Assessor's Parcel Number	Assessment Amount
196-061-012	\$9.36	196-100-023	\$4.68	197-010-013	\$18.72	197-060-007	\$9.36
196-061-013	\$9.36	196-110-007	\$9.36	197-010-014	\$18.72	197-060-008	\$9.36
196-061-014	\$9.36	196-110-027	\$9.36	197-010-016	\$18.72	197-060-009	\$9.36
196-061-015	\$9.36	196-110-028	\$9.36	197-010-019	\$9.36	197-060-010	\$9.36
196-062-001	\$9.36	196-110-029	\$9.36	197-010-025	\$102.96	197-060-011	\$9.36
196-062-002	\$9.36	196-110-030	\$9.36	197-010-026	\$9.36	197-060-012	\$9.36
196-062-005	\$9.36	196-110-039	\$9.36	197-010-027	\$9.36	197-060-013	\$9.36
196-062-006	\$9.36	196-110-041	\$9.36	197-010-028	\$9.36	197-060-014	\$9.36
196-062-007	\$9.36	196-110-042	\$9.36	197-010-029	\$14.04	197-060-015	\$9.36
196-070-004	\$9.36	196-110-043	\$9.36	197-020-017	\$9.36	197-060-016	\$9.36
196-070-007	\$9.36	196-110-044	\$9.36	197-020-023	\$9.36	197-060-017	\$9.36
196-070-008	\$9.36	196-110-046	\$9.36	197-020-024	\$9.36	197-060-018	\$9.36
196-070-009	\$9.36	196-110-048	\$9.36	197-020-025	\$9.36	197-060-019	\$9.36
196-070-010	\$9.36	196-110-049	\$9.36	197-030-001	\$9.36	197-060-020	\$9.36
196-070-011	\$9.36	196-110-052	\$9.36	197-030-025	\$9.36	197-060-021	\$9.36
196-070-012	\$9.36	196-110-053	\$9.36	197-040-004	\$9.36	197-060-022	\$9.36
196-070-015	\$9.36	196-120-005	\$9.36	197-040-007	\$9.36	197-060-023	\$9.36
196-070-016	\$9.36	196-120-008	\$9.36	197-040-011	\$9.36	197-060-024	\$9.36
196-070-017	\$9.36	196-120-009	\$9.36	197-040-012	\$9.36	197-060-025	\$9.36
196-070-018	\$9.36	196-120-010	\$9.36	197-040-015	\$9.36	197-060-026	\$9.36
196-070-019	\$9.36	196-120-013	\$9.36	197-040-017	\$9.36	197-060-027	\$9.36
196-080-022	\$9.36	196-120-014	\$9.36	197-040-018	\$9.36	197-060-029	\$9.36
196-080-023	\$9.36	196-120-015	\$9.36	197-040-020	\$9.36	197-060-030	\$9.36
196-080-025	\$9.36	196-120-016	\$9.36	197-040-021	\$9.36	197-060-031	\$9.36
196-080-032	\$9.36	196-120-017	\$9.36	197-040-022	\$9.36	197-060-032	\$9.36
196-080-036	\$9.36	196-120-018	\$9.36	197-040-023	\$9.36	197-060-033	\$9.36
196-080-038	\$9.36	196-120-019	\$9.36	197-040-024	\$9.36	197-070-001	\$9.36
196-080-040	\$9.36	196-120-020	\$9.36	197-040-025	\$9.36	197-070-002	\$9.36
196-080-042	\$9.36	196-130-005	\$9.36	197-040-026	\$9.36	197-070-005	\$9.36
196-080-043	\$9.36	196-130-006	\$9.36	197-040-027	\$9.36	197-070-012	\$9.36
196-080-044	\$9.36	196-130-007	\$9.36	197-040-028	\$9.36	197-070-013	\$9.36
196-080-045	\$9.36	196-130-008	\$9.36	197-040-029	\$9.36	197-070-014	\$9.36
196-080-046	\$9.36	196-130-014	\$9.36	197-040-030	\$9.36	197-070-017	\$9.36
196-080-047	\$4.68	196-130-017	\$9.36	197-040-031	\$9.36	197-070-018	\$9.36
196-091-006	\$9.36	196-130-020	\$9.36	197-040-032	\$9.36	197-070-019	\$9.36
196-091-007	\$9.36	196-130-022	\$9.36	197-040-033	\$9.36	197-070-020	\$9.36
196-091-013	\$9.36	196-130-023	\$9.36	197-040-034	\$9.36	197-070-021	\$9.36
196-091-014	\$9.36	196-130-026	\$9.36	197-040-035	\$9.36	197-070-022	\$9.36
196-092-003	\$9.36	196-130-027	\$9.36	197-040-036	\$9.36	197-070-023	\$9.36
196-092-004	\$9.36	196-130-030	\$9.36	197-040-037	\$9.36	197-070-024	\$9.36
196-092-005	\$9.36	196-130-032	\$9.36	197-050-007	\$13.52	197-090-006	\$9.36
196-092-006	\$9.36	196-130-039	\$9.36	197-050-013	\$9.36	197-090-007	\$9.36
196-092-007	\$9.36	196-130-040	\$9.36	197-050-014	\$9.36	197-090-012	\$9.36
196-092-008	\$9.36	196-130-041	\$9.36	197-050-015	\$9.36	197-090-013	\$9.36
196-100-001	\$9.36	196-130-042	\$9.36	197-050-016	\$9.36	197-090-014	\$9.36
196-100-002	\$9.36	196-130-043	\$9.36	197-050-021	\$9.36	197-090-020	\$9.36
196-100-003	\$9.36	196-510-002	\$9.36	197-050-022	\$9.36	197-090-021	\$9.36
196-100-004	\$9.36	196-510-003	\$9.36	197-050-023	\$9.36	197-090-022	\$9.36
196-100-006	\$9.36	196-510-004	\$9.36	197-050-025	\$4.68	197-090-023	\$4.68
196-100-007	\$9.36	196-510-005	\$9.36	197-050-026	\$4.68	197-170-019	\$9.36
196-100-008	\$9.36	196-510-006	\$9.36	197-050-027	\$9.36	197-190-013	\$9.36
196-100-011	\$9.36	196-510-007	\$9.36	197-050-029	\$9.36	197-190-014	\$9.36
196-100-012	\$9.36	196-510-010	\$9.36	197-060-002	\$9.36	197-190-015	\$9.36
196-100-017	\$9.36	196-510-013	\$9.36	197-060-003	\$9.36	197-190-016	\$9.36
196-100-019	\$9.36	196-510-014	\$9.36	197-060-004	\$9.36	197-190-022	\$9.36
196-100-020	\$9.36	197-010-007	\$9.36	197-060-005	\$9.36	197-190-034	\$9.36
196-100-022	\$9.36	197-010-008	\$9.36	197-060-006	\$9.36	197-190-036	\$9.36

**CONTRA COSTA COUNTY
ASSESSMENT DISTRICT 1979-3 (LL-2)**

**FUND NO: 2852
LEVY CODE: MR**

LL2 ZONE 36

Alamo Area

**FINAL ASSESSMENT ROLL
FISCAL YEAR 2026-27**

Assessor's Parcel Number	Assessment Amount	Assessor's Parcel Number	Assessment Amount	Assessor's Parcel Number	Assessment Amount	Assessor's Parcel Number	Assessment Amount
197-190-037	\$9.36	197-270-019	\$9.36	197-302-010	\$9.36	197-310-046	\$4.68
197-190-039	\$9.36	197-270-021	\$9.36	197-302-011	\$9.36	197-310-047	\$4.68
197-190-041	\$9.36	197-270-022	\$9.36	197-302-012	\$9.36	197-310-048	\$4.68
197-190-042	\$9.36	197-270-023	\$9.36	197-302-014	\$9.36	197-310-049	\$4.68
197-200-006	\$9.36	197-270-024	\$9.36	197-302-015	\$9.36	197-310-050	\$4.68
197-200-007	\$9.36	197-281-001	\$9.36	197-303-001	\$9.36	197-310-051	\$4.68
197-200-008	\$9.36	197-281-002	\$9.36	197-303-002	\$9.36	197-310-052	\$4.68
197-200-009	\$9.36	197-281-007	\$9.36	197-303-003	\$9.36	197-310-053	\$4.68
197-200-010	\$9.36	197-281-008	\$9.36	197-303-004	\$9.36	197-310-054	\$4.68
197-200-011	\$9.36	197-281-009	\$9.36	197-303-005	\$9.36	197-310-055	\$4.68
197-200-012	\$9.36	197-281-010	\$9.36	197-303-006	\$9.36	197-320-001	\$4.68
197-200-013	\$9.36	197-281-011	\$9.36	197-303-007	\$9.36	197-320-002	\$4.68
197-200-014	\$9.36	197-281-012	\$9.36	197-310-001	\$4.68	197-320-003	\$4.68
197-200-015	\$9.36	197-281-013	\$9.36	197-310-002	\$4.68	197-320-004	\$4.68
197-200-016	\$9.36	197-282-001	\$9.36	197-310-003	\$4.68	197-320-005	\$4.68
197-200-017	\$9.36	197-282-002	\$9.36	197-310-004	\$4.68	197-320-006	\$4.68
197-200-018	\$9.36	197-282-003	\$9.36	197-310-005	\$4.68	197-320-007	\$4.68
197-200-019	\$9.36	197-282-004	\$9.36	197-310-006	\$4.68	197-320-008	\$4.68
197-200-022	\$9.36	197-282-006	\$9.36	197-310-007	\$4.68	197-320-009	\$4.68
197-200-025	\$9.36	197-282-007	\$9.36	197-310-008	\$4.68	197-320-010	\$4.68
197-200-026	\$9.36	197-283-001	\$9.36	197-310-009	\$4.68	197-320-011	\$4.68
197-200-027	\$9.36	197-290-003	\$9.36	197-310-010	\$4.68	197-320-012	\$4.68
197-200-029	\$9.36	197-290-007	\$9.36	197-310-011	\$4.68	197-320-013	\$4.68
197-200-030	\$9.36	197-290-012	\$9.36	197-310-012	\$4.68	197-320-014	\$4.68
197-201-001	\$9.36	197-290-015	\$9.36	197-310-013	\$4.68	197-320-015	\$4.68
197-201-002	\$9.36	197-290-017	\$9.36	197-310-014	\$4.68	197-320-016	\$4.68
197-201-003	\$9.36	197-290-018	\$9.36	197-310-015	\$4.68	197-320-017	\$4.68
197-220-002	\$9.36	197-290-028	\$9.36	197-310-016	\$4.68	197-320-018	\$4.68
197-220-003	\$9.36	197-290-030	\$9.36	197-310-017	\$4.68	197-320-019	\$4.68
197-220-004	\$9.36	197-290-031	\$9.36	197-310-018	\$4.68	197-320-020	\$4.68
197-220-005	\$9.36	197-290-034	\$9.36	197-310-019	\$4.68	197-320-021	\$4.68
197-220-011	\$9.36	197-290-035	\$9.36	197-310-020	\$4.68	197-320-022	\$4.68
197-220-015	\$9.36	197-290-038	\$9.36	197-310-021	\$4.68	197-320-023	\$4.68
197-220-017	\$9.36	197-290-043	\$9.36	197-310-022	\$4.68	197-320-024	\$4.68
197-220-018	\$9.36	197-290-044	\$9.36	197-310-023	\$4.68	197-320-025	\$4.68
197-230-001	\$9.36	197-290-047	\$9.36	197-310-024	\$4.68	197-320-026	\$4.68
197-230-002	\$9.36	197-290-048	\$9.36	197-310-025	\$4.68	197-320-027	\$4.68
197-230-003	\$9.36	197-290-052	\$9.36	197-310-026	\$4.68	197-320-028	\$4.68
197-230-004	\$9.36	197-290-055	\$9.36	197-310-027	\$4.68	197-320-029	\$4.68
197-230-005	\$9.36	197-290-056	\$9.36	197-310-028	\$4.68	197-320-030	\$4.68
197-230-006	\$9.36	197-290-057	\$28.08	197-310-029	\$4.68	197-320-031	\$4.68
197-230-007	\$9.36	197-301-001	\$9.36	197-310-030	\$4.68	197-320-032	\$4.68
197-230-008	\$9.36	197-301-002	\$9.36	197-310-031	\$4.68	197-330-001	\$4.68
197-230-009	\$9.36	197-301-003	\$9.36	197-310-032	\$4.68	197-330-002	\$4.68
197-230-010	\$9.36	197-301-004	\$9.36	197-310-033	\$4.68	197-330-003	\$4.68
197-230-011	\$9.36	197-301-005	\$9.36	197-310-034	\$4.68	197-330-004	\$4.68
197-230-012	\$9.36	197-301-011	\$9.36	197-310-035	\$4.68	197-330-005	\$4.68
197-230-013	\$9.36	197-301-012	\$9.36	197-310-036	\$4.68	197-330-006	\$4.68
197-230-014	\$9.36	197-301-013	\$9.36	197-310-037	\$4.68	197-330-007	\$4.68
197-230-015	\$9.36	197-302-002	\$9.36	197-310-038	\$4.68	197-330-008	\$4.68
197-230-016	\$9.36	197-302-003	\$9.36	197-310-039	\$4.68	197-330-009	\$4.68
197-230-017	\$9.36	197-302-004	\$9.36	197-310-040	\$4.68	197-340-001	\$9.36
197-230-018	\$9.36	197-302-005	\$9.36	197-310-041	\$4.68	197-340-002	\$9.36
197-270-001	\$9.36	197-302-006	\$9.36	197-310-042	\$4.68	197-340-003	\$9.36
197-270-011	\$9.36	197-302-007	\$9.36	197-310-043	\$4.68	197-340-004	\$9.36
197-270-012	\$9.36	197-302-008	\$9.36	197-310-044	\$4.68	197-340-005	\$9.36
197-270-018	\$9.36	197-302-009	\$9.36	197-310-045	\$4.68	197-340-006	\$9.36

**CONTRA COSTA COUNTY
ASSESSMENT DISTRICT 1979-3 (LL-2)**

**FUND NO: 2852
LEVY CODE: MR**

LL2 ZONE 36

Alamo Area

**FINAL ASSESSMENT ROLL
FISCAL YEAR 2026-27**

Assessor's Parcel Number	Assessment Amount	Assessor's Parcel Number	Assessment Amount	Assessor's Parcel Number	Assessment Amount	Assessor's Parcel Number	Assessment Amount
197-340-007	\$9.36	197-390-003	\$9.36	197-420-024	\$4.68	197-460-012	\$9.36
197-340-008	\$4.68	197-390-004	\$9.36	197-420-025	\$4.68	197-460-013	\$9.36
197-350-002	\$9.36	197-390-005	\$9.36	197-420-026	\$4.68	197-460-014	\$9.36
197-350-003	\$9.36	197-390-006	\$9.36	197-420-027	\$4.68	197-460-015	\$9.36
197-350-004	\$9.36	197-390-007	\$9.36	197-420-028	\$4.68	197-460-016	\$9.36
197-350-008	\$9.36	197-390-008	\$9.36	197-420-029	\$4.68	197-460-017	\$9.36
197-350-010	\$9.36	197-390-011	\$9.36	197-420-030	\$4.68	197-470-001	\$9.36
197-350-011	\$9.36	197-390-012	\$9.36	197-420-031	\$4.68	197-470-002	\$9.36
197-350-012	\$9.36	197-390-013	\$9.36	197-420-032	\$4.68	197-470-003	\$9.36
197-350-013	\$9.36	197-390-014	\$9.36	197-420-033	\$4.68	197-470-004	\$9.36
197-350-014	\$9.36	197-390-015	\$9.36	197-420-034	\$4.68	197-470-005	\$9.36
197-350-015	\$9.36	197-390-016	\$9.36	197-420-035	\$4.68	197-470-006	\$9.36
197-350-018	\$9.36	197-390-017	\$9.36	197-430-001	\$4.68	197-470-007	\$9.36
197-350-019	\$9.36	197-390-018	\$9.36	197-430-002	\$4.68	197-470-008	\$9.36
197-350-020	\$9.36	197-390-020	\$9.36	197-430-003	\$4.68	197-470-009	\$9.36
197-350-021	\$9.36	197-400-001	\$9.36	197-430-004	\$4.68	197-470-010	\$9.36
197-350-022	\$9.36	197-400-002	\$9.36	197-430-005	\$4.68	197-470-011	\$9.36
197-350-027	\$9.36	197-400-003	\$9.36	197-430-006	\$4.68	197-470-012	\$9.36
197-350-028	\$9.36	197-400-004	\$9.36	197-430-007	\$4.68	197-470-013	\$9.36
197-350-030	\$9.36	197-400-007	\$9.36	197-430-008	\$4.68	197-470-014	\$9.36
197-350-031	\$9.36	197-400-008	\$9.36	197-430-009	\$4.68	197-470-015	\$9.36
197-350-032	\$9.36	197-400-009	\$4.68	197-430-010	\$4.68	197-470-016	\$9.36
197-360-004	\$9.36	197-400-010	\$9.36	197-440-005	\$9.36	197-470-017	\$9.36
197-360-010	\$9.36	197-400-011	\$9.36	197-440-006	\$9.36	197-470-018	\$9.36
197-360-011	\$9.36	197-400-012	\$9.36	197-440-007	\$9.36	197-470-019	\$9.36
197-360-013	\$9.36	197-400-013	\$9.36	197-440-008	\$9.36	197-470-021	\$9.36
197-360-015	\$9.36	197-400-014	\$9.36	197-440-009	\$9.36	197-470-031	\$9.36
197-360-019	\$9.36	197-410-001	\$4.68	197-440-010	\$9.36	197-470-034	\$9.36
197-360-020	\$9.36	197-410-002	\$4.68	197-440-011	\$9.36	197-480-001	\$9.36
197-360-025	\$9.36	197-410-003	\$4.68	197-440-012	\$9.36	197-480-002	\$9.36
197-360-026	\$9.36	197-410-004	\$4.68	197-440-013	\$9.36	197-480-003	\$9.36
197-360-028	\$9.36	197-410-005	\$4.68	197-440-014	\$9.36	197-480-004	\$9.36
197-360-029	\$9.36	197-410-006	\$4.68	197-440-015	\$9.36	197-480-005	\$9.36
197-360-030	\$9.36	197-410-007	\$4.68	197-440-016	\$9.36	198-010-013	\$9.36
197-360-031	\$9.36	197-410-008	\$4.68	197-440-017	\$9.36	198-010-016	\$9.36
197-371-005	\$9.36	197-410-009	\$4.68	197-440-018	\$9.36	198-010-019	\$17.32
197-371-006	\$9.36	197-410-010	\$4.68	197-440-019	\$9.36	198-010-020	\$21.74
197-371-007	\$9.36	197-410-011	\$4.68	197-450-001	\$4.68	198-020-003	\$9.36
197-371-009	\$9.36	197-410-012	\$4.68	197-450-002	\$9.36	198-020-008	\$9.36
197-371-011	\$9.36	197-420-006	\$4.68	197-450-003	\$9.36	198-020-009	\$9.36
197-371-012	\$9.36	197-420-007	\$4.68	197-450-004	\$9.36	198-020-010	\$9.36
197-371-014	\$9.36	197-420-008	\$4.68	197-450-005	\$9.36	198-020-011	\$9.36
197-380-019	\$9.36	197-420-009	\$4.68	197-450-006	\$9.36	198-020-012	\$9.36
197-380-029	\$9.36	197-420-010	\$4.68	197-450-007	\$9.36	198-020-018	\$9.36
197-380-037	\$9.36	197-420-011	\$4.68	197-450-008	\$9.36	198-020-019	\$9.36
197-380-039	\$9.36	197-420-012	\$4.68	197-450-009	\$9.36	198-020-020	\$9.36
197-380-040	\$9.36	197-420-013	\$4.68	197-450-010	\$9.36	198-020-021	\$9.36
197-380-041	\$9.36	197-420-014	\$4.68	197-450-011	\$9.36	198-020-024	\$9.36
197-380-042	\$9.36	197-420-015	\$4.68	197-450-012	\$9.36	198-020-030	\$9.36
197-380-043	\$9.36	197-420-016	\$4.68	197-450-013	\$9.36	198-020-032	\$9.36
197-380-046	\$9.36	197-420-017	\$4.68	197-450-014	\$9.36	198-020-033	\$9.36
197-380-049	\$9.36	197-420-018	\$4.68	197-450-015	\$9.36	198-020-034	\$9.36
197-380-052	\$9.36	197-420-019	\$4.68	197-450-016	\$9.36	198-020-035	\$9.36
197-380-053	\$9.36	197-420-020	\$4.68	197-460-008	\$9.36	198-020-039	\$9.36
197-380-054	\$9.36	197-420-021	\$4.68	197-460-009	\$9.36	198-020-040	\$9.36
197-390-001	\$9.36	197-420-022	\$4.68	197-460-010	\$9.36	198-020-041	\$9.36
197-390-002	\$9.36	197-420-023	\$4.68	197-460-011	\$9.36	198-020-042	\$9.36

**CONTRA COSTA COUNTY
ASSESSMENT DISTRICT 1979-3 (LL-2)**

**FUND NO: 2852
LEVY CODE: MR**

LL2 ZONE 36

Alamo Area

**FINAL ASSESSMENT ROLL
FISCAL YEAR 2026-27**

Assessor's Parcel Number	Assessment Amount	Assessor's Parcel Number	Assessment Amount	Assessor's Parcel Number	Assessment Amount	Assessor's Parcel Number	Assessment Amount
198-020-043	\$9.36	198-040-034	\$9.36	198-062-006	\$9.36	198-081-007	\$9.36
198-020-044	\$9.36	198-040-035	\$9.36	198-062-007	\$9.36	198-081-008	\$9.36
198-020-045	\$9.36	198-040-036	\$9.36	198-062-008	\$9.36	198-081-009	\$9.36
198-020-046	\$9.36	198-040-037	\$9.36	198-062-009	\$9.36	198-081-010	\$9.36
198-020-047	\$9.36	198-050-006	\$9.36	198-062-010	\$9.36	198-081-011	\$9.36
198-020-048	\$9.36	198-050-007	\$9.36	198-062-011	\$9.36	198-081-012	\$9.36
198-020-052	\$9.36	198-050-010	\$9.36	198-062-014	\$9.36	198-081-013	\$9.36
198-020-053	\$9.36	198-050-011	\$9.36	198-062-019	\$9.36	198-081-014	\$9.36
198-020-054	\$9.36	198-050-012	\$9.36	198-062-020	\$9.36	198-081-015	\$9.36
198-020-055	\$9.36	198-050-013	\$9.36	198-062-021	\$9.36	198-081-016	\$9.36
198-020-059	\$9.36	198-050-014	\$9.36	198-062-022	\$9.36	198-081-017	\$9.36
198-020-060	\$9.36	198-050-015	\$9.36	198-062-023	\$9.36	198-081-018	\$9.36
198-030-004	\$9.36	198-050-016	\$9.36	198-062-024	\$9.36	198-081-019	\$9.36
198-030-006	\$9.36	198-050-017	\$9.36	198-062-026	\$9.36	198-081-020	\$9.36
198-030-007	\$9.36	198-050-018	\$9.36	198-062-027	\$9.36	198-081-021	\$9.36
198-030-008	\$9.36	198-050-019	\$9.36	198-062-028	\$9.36	198-081-022	\$9.36
198-030-009	\$9.36	198-050-020	\$9.36	198-062-029	\$9.36	198-082-001	\$9.36
198-030-010	\$9.36	198-050-021	\$9.36	198-062-030	\$9.36	198-082-002	\$9.36
198-030-011	\$9.36	198-050-022	\$9.36	198-062-031	\$9.36	198-082-003	\$9.36
198-030-012	\$9.36	198-050-025	\$9.36	198-062-032	\$9.36	198-082-004	\$9.36
198-030-013	\$9.36	198-050-026	\$9.36	198-062-033	\$9.36	198-082-005	\$9.36
198-030-014	\$9.36	198-050-027	\$9.36	198-062-034	\$9.36	198-082-006	\$9.36
198-030-015	\$9.36	198-050-028	\$9.36	198-063-001	\$9.36	198-082-007	\$9.36
198-030-018	\$9.36	198-050-029	\$9.36	198-063-002	\$9.36	198-082-008	\$9.36
198-030-019	\$9.36	198-050-030	\$9.36	198-063-003	\$9.36	198-082-009	\$9.36
198-030-020	\$9.36	198-050-031	\$9.36	198-063-004	\$9.36	198-082-010	\$9.36
198-030-021	\$9.36	198-050-032	\$9.36	198-063-005	\$9.36	198-091-001	\$9.36
198-030-022	\$9.36	198-050-033	\$9.36	198-063-006	\$9.36	198-091-003	\$9.36
198-030-023	\$9.36	198-050-034	\$9.36	198-063-007	\$9.36	198-091-004	\$9.36
198-030-030	\$9.36	198-050-035	\$9.36	198-063-008	\$9.36	198-091-005	\$9.36
198-030-032	\$9.36	198-050-036	\$9.36	198-063-009	\$9.36	198-091-006	\$9.36
198-030-033	\$9.36	198-050-037	\$9.36	198-063-010	\$9.36	198-091-007	\$9.36
198-030-034	\$9.36	198-050-038	\$9.36	198-063-011	\$9.36	198-092-001	\$9.36
198-030-035	\$9.36	198-050-039	\$9.36	198-063-012	\$9.36	198-092-002	\$9.36
198-030-038	\$9.36	198-050-040	\$9.36	198-063-013	\$9.36	198-092-003	\$9.36
198-030-039	\$9.36	198-050-041	\$9.36	198-063-014	\$9.36	198-092-004	\$9.36
198-040-002	\$9.36	198-050-042	\$9.36	198-063-015	\$9.36	198-093-001	\$9.36
198-040-003	\$9.36	198-050-043	\$9.36	198-063-016	\$9.36	198-093-002	\$9.36
198-040-004	\$9.36	198-050-044	\$9.36	198-071-002	\$9.36	198-093-003	\$9.36
198-040-005	\$9.36	198-050-045	\$9.36	198-071-003	\$9.36	198-093-004	\$9.36
198-040-007	\$9.36	198-050-046	\$9.36	198-071-004	\$9.36	198-093-005	\$9.36
198-040-008	\$9.36	198-050-047	\$9.36	198-071-005	\$9.36	198-093-006	\$9.36
198-040-009	\$9.36	198-050-048	\$9.36	198-071-006	\$9.36	198-093-007	\$9.36
198-040-017	\$9.36	198-050-049	\$9.36	198-072-001	\$9.36	198-093-008	\$9.36
198-040-018	\$9.36	198-050-050	\$9.36	198-072-002	\$9.36	198-093-009	\$9.36
198-040-019	\$9.36	198-061-004	\$28.08	198-073-001	\$9.36	198-094-001	\$9.36
198-040-020	\$9.36	198-061-005	\$9.36	198-073-002	\$9.36	198-094-002	\$9.36
198-040-023	\$9.36	198-061-008	\$9.36	198-073-003	\$9.36	198-094-003	\$9.36
198-040-024	\$9.36	198-061-009	\$9.36	198-074-001	\$9.36	198-094-005	\$9.36
198-040-026	\$9.36	198-061-011	\$9.36	198-074-002	\$9.36	198-094-006	\$9.36
198-040-027	\$9.36	198-061-012	\$10.38	198-074-003	\$9.36	198-100-005	\$9.36
198-040-028	\$9.36	198-061-013	\$9.36	198-074-004	\$9.36	198-100-013	\$9.36
198-040-029	\$9.36	198-061-016	\$9.36	198-081-001	\$9.36	198-100-014	\$9.36
198-040-030	\$9.36	198-062-002	\$9.36	198-081-002	\$9.36	198-100-015	\$9.36
198-040-031	\$9.36	198-062-003	\$9.36	198-081-003	\$9.36	198-100-016	\$9.36
198-040-032	\$9.36	198-062-004	\$9.36	198-081-004	\$9.36	198-111-001	\$9.36
198-040-033	\$9.36	198-062-005	\$9.36	198-081-006	\$9.36	198-111-002	\$9.36

**CONTRA COSTA COUNTY
ASSESSMENT DISTRICT 1979-3 (LL-2)**

**FUND NO: 2852
LEVY CODE: MR**

LL2 ZONE 36

Alamo Area

**FINAL ASSESSMENT ROLL
FISCAL YEAR 2026-27**

Assessor's Parcel Number	Assessment Amount	Assessor's Parcel Number	Assessment Amount	Assessor's Parcel Number	Assessment Amount	Assessor's Parcel Number	Assessment Amount
198-111-003	\$9.36	198-131-004	\$9.36	198-140-024	\$9.36	198-160-028	\$9.36
198-111-004	\$9.36	198-131-005	\$9.36	198-140-025	\$9.36	198-160-029	\$9.36
198-111-005	\$9.36	198-131-006	\$9.36	198-140-026	\$9.36	198-160-030	\$9.36
198-111-006	\$9.36	198-131-007	\$9.36	198-140-027	\$9.36	198-160-031	\$9.36
198-111-007	\$9.36	198-131-008	\$9.36	198-140-028	\$9.36	198-160-032	\$9.36
198-111-008	\$9.36	198-131-009	\$9.36	198-140-029	\$9.36	198-160-033	\$9.36
198-111-009	\$9.36	198-131-010	\$9.36	198-140-030	\$9.36	198-160-035	\$9.36
198-111-010	\$9.36	198-131-011	\$9.36	198-140-031	\$9.36	198-160-036	\$9.36
198-111-011	\$9.36	198-131-012	\$9.36	198-140-032	\$9.36	198-160-037	\$9.36
198-111-012	\$9.36	198-131-013	\$9.36	198-140-033	\$9.36	198-160-038	\$9.36
198-111-013	\$9.36	198-131-014	\$9.36	198-140-034	\$9.36	198-160-039	\$9.36
198-111-014	\$9.36	198-131-015	\$9.36	198-140-035	\$9.36	198-170-014	\$4.68
198-111-015	\$9.36	198-131-016	\$9.36	198-140-036	\$9.36	198-170-015	\$4.68
198-111-016	\$9.36	198-131-017	\$9.36	198-140-040	\$9.36	198-170-016	\$4.68
198-111-017	\$9.36	198-131-018	\$9.36	198-140-044	\$9.36	198-190-010	\$9.36
198-111-020	\$9.36	198-131-019	\$9.36	198-140-045	\$9.36	198-190-011	\$9.36
198-111-021	\$9.36	198-131-020	\$9.36	198-151-001	\$9.36	198-190-012	\$9.36
198-111-022	\$9.36	198-131-021	\$9.36	198-151-002	\$9.36	198-190-013	\$9.36
198-111-025	\$9.36	198-131-022	\$9.36	198-151-003	\$9.36	198-190-018	\$9.36
198-111-032	\$9.36	198-131-023	\$9.36	198-151-004	\$9.36	198-190-019	\$9.36
198-111-033	\$9.36	198-131-024	\$9.36	198-151-005	\$9.36	198-190-021	\$9.36
198-111-037	\$9.36	198-131-025	\$9.36	198-151-006	\$9.36	198-190-022	\$9.36
198-111-039	\$9.36	198-131-026	\$9.36	198-152-001	\$9.36	198-190-025	\$9.36
198-111-040	\$9.36	198-131-027	\$9.36	198-152-002	\$9.36	198-190-026	\$9.36
198-111-041	\$9.36	198-131-028	\$9.36	198-152-003	\$9.36	198-190-027	\$9.36
198-111-042	\$9.36	198-131-029	\$9.36	198-152-004	\$9.36	198-190-029	\$9.36
198-111-043	\$9.36	198-131-030	\$9.36	198-152-005	\$9.36	198-190-032	\$9.36
198-112-001	\$9.36	198-132-004	\$9.36	198-152-009	\$9.36	198-190-033	\$9.36
198-112-002	\$9.36	198-132-006	\$9.36	198-152-010	\$4.68	198-190-038	\$9.36
198-112-003	\$9.36	198-132-007	\$9.36	198-152-011	\$9.36	198-190-040	\$9.36
198-112-004	\$9.36	198-132-008	\$9.36	198-152-012	\$14.04	198-190-041	\$9.36
198-112-005	\$9.36	198-132-012	\$9.36	198-152-013	\$9.36	198-200-001	\$9.36
198-112-006	\$9.36	198-132-013	\$9.36	198-152-015	\$9.36	198-200-003	\$9.36
198-112-007	\$9.36	198-132-014	\$9.36	198-152-017	\$9.36	198-200-005	\$9.36
198-112-008	\$9.36	198-132-021	\$9.36	198-160-002	\$9.36	198-200-006	\$9.36
198-112-009	\$9.36	198-132-022	\$9.36	198-160-003	\$9.36	198-200-007	\$9.36
198-112-010	\$9.36	198-132-023	\$9.36	198-160-004	\$9.36	198-200-008	\$9.36
198-112-011	\$9.36	198-132-024	\$9.36	198-160-005	\$9.36	198-200-009	\$9.36
198-112-012	\$9.36	198-140-003	\$9.36	198-160-006	\$9.36	198-200-015	\$9.36
198-120-002	\$9.36	198-140-004	\$9.36	198-160-007	\$9.36	198-200-018	\$4.68
198-120-003	\$9.36	198-140-005	\$9.36	198-160-008	\$9.36	198-200-019	\$9.36
198-120-004	\$9.36	198-140-006	\$9.36	198-160-009	\$9.36	198-200-020	\$9.36
198-120-005	\$9.36	198-140-007	\$9.36	198-160-010	\$9.36	198-200-021	\$9.36
198-120-006	\$9.36	198-140-008	\$9.36	198-160-011	\$9.36	198-200-022	\$9.36
198-120-007	\$9.36	198-140-009	\$9.36	198-160-012	\$9.36	198-200-023	\$9.36
198-120-008	\$9.36	198-140-010	\$9.36	198-160-013	\$9.36	198-200-024	\$9.36
198-120-009	\$9.36	198-140-011	\$9.36	198-160-014	\$9.36	198-220-002	\$9.36
198-120-010	\$9.36	198-140-012	\$9.36	198-160-018	\$9.36	198-220-006	\$9.36
198-120-011	\$9.36	198-140-013	\$9.36	198-160-019	\$9.36	198-220-008	\$9.36
198-120-012	\$9.36	198-140-014	\$9.36	198-160-020	\$9.36	198-220-016	\$9.36
198-120-014	\$9.72	198-140-015	\$9.36	198-160-021	\$9.36	198-220-017	\$9.36
198-120-017	\$9.36	198-140-016	\$9.36	198-160-022	\$9.36	198-220-018	\$9.36
198-120-018	\$9.36	198-140-017	\$9.36	198-160-023	\$9.36	198-220-019	\$9.36
198-120-019	\$9.36	198-140-018	\$9.36	198-160-024	\$9.36	198-220-023	\$9.36
198-131-001	\$9.36	198-140-019	\$9.36	198-160-025	\$9.36	198-220-024	\$9.36
198-131-002	\$9.36	198-140-020	\$9.36	198-160-026	\$9.36	198-220-027	\$9.36
198-131-003	\$9.36	198-140-021	\$9.36	198-160-027	\$9.36	198-220-029	\$9.36

**CONTRA COSTA COUNTY
ASSESSMENT DISTRICT 1979-3 (LL-2)**

**FUND NO: 2852
LEVY CODE: MR**

LL2 ZONE 36

Alamo Area

**FINAL ASSESSMENT ROLL
FISCAL YEAR 2026-27**

Assessor's Parcel Number	Assessment Amount	Assessor's Parcel Number	Assessment Amount	Assessor's Parcel Number	Assessment Amount	Assessor's Parcel Number	Assessment Amount
198-220-030	\$9.36	198-261-008	\$9.36	198-290-041	\$9.36	201-030-009	\$9.36
198-220-031	\$9.36	198-261-009	\$9.36	198-290-042	\$9.36	201-030-010	\$9.36
198-220-032	\$9.36	198-261-010	\$9.36	198-290-043	\$9.36	201-030-011	\$9.36
198-220-033	\$9.36	198-261-011	\$9.36	198-290-045	\$9.36	201-030-012	\$9.36
198-220-036	\$9.36	198-261-012	\$9.36	198-290-046	\$9.36	201-030-013	\$9.36
198-220-037	\$4.68	198-261-014	\$9.36	198-290-047	\$9.36	201-040-001	\$9.36
198-220-039	\$9.36	198-262-001	\$9.36	198-290-048	\$9.36	201-040-002	\$9.36
198-220-040	\$9.36	198-262-006	\$4.68	198-290-049	\$9.36	201-040-003	\$9.36
198-220-041	\$9.36	198-262-007	\$4.68	198-330-001	\$4.68	201-040-004	\$9.36
198-220-042	\$9.36	198-262-008	\$4.68	198-330-002	\$4.68	201-040-005	\$9.36
198-220-045	\$9.36	198-270-001	\$9.36	198-330-003	\$4.68	201-040-006	\$9.36
198-220-047	\$9.36	198-270-002	\$9.36	198-330-004	\$4.68	201-040-007	\$9.36
198-220-049	\$9.36	198-270-003	\$9.36	198-330-005	\$4.68	201-040-008	\$9.36
198-220-050	\$9.36	198-270-004	\$9.36	198-330-006	\$4.68	201-040-009	\$9.36
198-220-056	\$9.36	198-270-005	\$9.36	198-330-007	\$4.68	201-040-010	\$9.36
198-220-058	\$9.36	198-270-006	\$9.36	198-330-008	\$4.68	201-040-011	\$9.36
198-220-059	\$4.68	198-270-007	\$9.36	198-330-009	\$4.68	201-040-012	\$9.36
198-220-060	\$9.36	198-270-008	\$9.36	198-330-010	\$4.68	201-040-013	\$9.36
198-220-061	\$4.68	198-270-009	\$9.36	198-330-011	\$4.68	201-040-014	\$9.36
198-230-002	\$14.04	198-270-010	\$9.36	198-330-012	\$4.68	201-040-015	\$9.36
198-230-008	\$9.36	198-270-011	\$9.36	198-330-013	\$4.68	201-040-016	\$9.36
198-230-010	\$9.36	198-270-012	\$9.36	198-330-014	\$4.68	201-040-017	\$9.36
198-230-011	\$9.36	198-270-013	\$9.36	201-010-001	\$9.36	201-040-018	\$9.36
198-230-013	\$9.36	198-270-014	\$9.36	201-010-002	\$9.36	201-040-019	\$9.36
198-230-014	\$9.36	198-270-015	\$9.36	201-010-003	\$9.36	201-040-020	\$9.36
198-230-015	\$9.36	198-270-016	\$9.36	201-010-004	\$9.36	201-040-021	\$9.36
198-230-017	\$14.04	198-270-017	\$9.36	201-010-005	\$9.36	201-040-022	\$9.36
198-251-002	\$9.36	198-280-001	\$9.36	201-010-006	\$9.36	201-050-023	\$9.36
198-251-003	\$9.36	198-280-002	\$9.36	201-010-008	\$9.36	201-050-024	\$9.36
198-251-004	\$9.36	198-280-003	\$9.36	201-010-009	\$9.36	201-050-025	\$9.36
198-251-005	\$9.36	198-280-005	\$9.36	201-010-010	\$9.36	201-050-026	\$9.36
198-251-008	\$9.36	198-280-006	\$9.36	201-010-011	\$9.36	201-050-027	\$9.36
198-251-010	\$9.36	198-280-007	\$9.36	201-010-012	\$9.36	201-050-028	\$9.36
198-252-001	\$9.36	198-280-008	\$9.36	201-010-013	\$9.36	201-050-029	\$9.36
198-252-002	\$9.36	198-280-011	\$9.36	201-010-014	\$9.36	201-050-030	\$9.36
198-252-003	\$9.36	198-280-012	\$9.36	201-010-015	\$4.68	201-050-031	\$9.36
198-252-004	\$9.36	198-280-013	\$9.36	201-010-016	\$9.36	201-050-032	\$9.36
198-252-005	\$9.36	198-280-014	\$9.36	201-010-017	\$9.36	201-050-033	\$9.36
198-252-006	\$9.36	198-280-015	\$9.36	201-010-018	\$9.36	201-050-034	\$9.36
198-252-007	\$9.36	198-280-016	\$9.36	201-010-021	\$9.36	201-050-035	\$9.36
198-252-008	\$9.36	198-280-017	\$9.36	201-010-022	\$4.68	201-050-036	\$9.36
198-252-009	\$9.36	198-280-018	\$9.36	201-010-023	\$4.68	201-050-037	\$9.36
198-252-010	\$9.36	198-290-001	\$9.36	201-010-024	\$9.36	201-050-039	\$9.36
198-252-011	\$9.36	198-290-003	\$9.36	201-010-025	\$9.36	201-050-040	\$9.36
198-252-012	\$9.36	198-290-004	\$9.36	201-010-026	\$4.68	201-050-043	\$9.36
198-252-013	\$9.36	198-290-005	\$9.36	201-021-003	\$9.36	201-050-045	\$9.36
198-252-014	\$9.36	198-290-006	\$9.36	201-022-003	\$9.36	201-050-046	\$9.36
198-252-016	\$9.36	198-290-007	\$9.36	201-022-004	\$9.36	201-050-047	\$9.36
198-252-020	\$9.36	198-290-008	\$9.36	201-022-005	\$9.36	201-050-053	\$9.36
198-252-021	\$9.36	198-290-013	\$9.36	201-022-006	\$9.36	201-050-054	\$9.36
198-261-001	\$9.36	198-290-027	\$9.36	201-030-001	\$9.36	201-050-055	\$9.36
198-261-002	\$9.36	198-290-028	\$9.36	201-030-002	\$9.36	201-050-056	\$9.36
198-261-003	\$9.36	198-290-029	\$9.36	201-030-003	\$9.36	201-050-059	\$9.36
198-261-004	\$9.36	198-290-032	\$9.36	201-030-004	\$9.36	201-061-002	\$9.36
198-261-005	\$9.36	198-290-033	\$9.36	201-030-005	\$9.36	201-061-003	\$9.36
198-261-006	\$9.36	198-290-034	\$9.36	201-030-006	\$9.36	201-061-004	\$9.36
198-261-007	\$9.36	198-290-040	\$9.36	201-030-008	\$9.36	201-061-005	\$9.36

**CONTRA COSTA COUNTY
ASSESSMENT DISTRICT 1979-3 (LL-2)**

**FUND NO: 2852
LEVY CODE: MR**

LL2 ZONE 36

Alamo Area

**FINAL ASSESSMENT ROLL
FISCAL YEAR 2026-27**

Assessor's Parcel Number	Assessment Amount	Assessor's Parcel Number	Assessment Amount
201-061-006	\$9.36	201-091-011	\$9.36
201-061-008	\$9.36	201-091-012	\$9.36
201-062-001	\$9.36	201-091-013	\$9.36
201-062-002	\$9.36	201-091-014	\$9.36
201-062-003	\$9.36	201-092-001	\$9.36
201-062-006	\$9.36	201-092-002	\$9.36
201-062-007	\$9.36	201-092-003	\$9.36
201-062-008	\$9.36	201-092-004	\$9.36
201-062-009	\$9.36	201-092-005	\$9.36
201-062-010	\$9.36	201-092-006	\$9.36
201-062-011	\$9.36	201-092-007	\$9.36
201-063-001	\$9.36	201-092-008	\$9.36
201-063-002	\$9.36	201-092-009	\$9.36
201-063-003	\$9.36	201-100-014	\$9.36
201-063-004	\$9.36	201-100-015	\$9.36
201-063-005	\$9.36	201-100-019	\$9.36
201-063-006	\$9.36	201-100-020	\$4.68
201-063-007	\$9.36	201-100-021	\$9.36
201-063-008	\$9.36		
201-063-009	\$9.36		
201-063-010	\$9.36		
201-063-012	\$9.36		
201-063-013	\$9.36		
201-070-003	\$9.36		
201-070-009	\$9.36		
201-070-010	\$9.36		
201-070-016	\$4.68		
201-070-017	\$9.36		
201-070-018	\$9.36		
201-070-019	\$9.36		
201-070-020	\$9.36		
201-081-001	\$9.36		
201-081-002	\$9.36		
201-081-003	\$9.36		
201-082-001	\$9.36		
201-082-002	\$9.36		
201-082-003	\$9.36		
201-082-004	\$9.36		
201-082-005	\$9.36		
201-082-006	\$9.36		
201-082-007	\$9.36		
201-082-008	\$9.36		
201-082-012	\$9.36		
201-082-013	\$9.36		
201-082-014	\$9.36		
201-082-016	\$9.36		
201-082-019	\$9.36		
201-091-001	\$9.36		
201-091-002	\$9.36		
201-091-003	\$9.36		
201-091-004	\$9.36		
201-091-005	\$9.36		
201-091-006	\$9.36		
201-091-007	\$9.36		
201-091-008	\$9.36		
201-091-009	\$9.36		
201-091-010	\$9.36		

**Total Parcels: 5,547
Total Assessment: \$50,878.58**

**CONTRA COSTA COUNTY
ASSESSMENT DISTRICT 1979-3 (LL-2)**

**FUND NO: 2853
LEVY CODE: LV**

LL2 ZONE 37

Clyde Area

**FINAL ASSESSMENT ROLL
FISCAL YEAR 2026-27**

Assessor's Parcel Number	Assessment Amount	Assessor's Parcel Number	Assessment Amount	Assessor's Parcel Number	Assessment Amount	Assessor's Parcel Number	Assessment Amount
100-291-017	\$41.76	100-302-024	\$41.76	100-312-031	\$41.76	100-401-028	\$41.76
100-291-018	\$41.76	100-302-025	\$41.76	100-312-032	\$41.76	100-401-029	\$41.76
100-291-019	\$41.76	100-302-026	\$41.76	100-312-033	\$41.76	100-401-030	\$41.76
100-291-020	\$41.76	100-302-027	\$41.76	100-312-034	\$41.76	100-401-031	\$41.76
100-291-021	\$41.76	100-302-028	\$41.76	100-312-035	\$41.76	100-401-032	\$41.76
100-291-022	\$41.76	100-302-029	\$41.76	100-312-036	\$41.76	100-401-033	\$41.76
100-291-023	\$41.76	100-302-030	\$41.76	100-312-037	\$41.76	100-401-034	\$41.76
100-291-024	\$41.76	100-302-031	\$41.76	100-312-038	\$41.76	100-401-035	\$41.76
100-291-025	\$41.76	100-302-032	\$41.76	100-312-039	\$41.76	100-401-036	\$41.76
100-291-026	\$41.76	100-302-033	\$41.76	100-313-015	\$41.76	100-401-037	\$41.76
100-292-017	\$41.76	100-302-034	\$41.76	100-313-018	\$41.76	100-401-038	\$41.76
100-292-018	\$41.76	100-303-002	\$41.76	100-313-020	\$41.76	100-401-039	\$41.76
100-292-019	\$41.76	100-303-003	\$41.76	100-313-021	\$41.76	100-401-040	\$41.76
100-292-020	\$41.76	100-303-004	\$41.76	100-313-025	\$41.76	100-401-041	\$41.76
100-292-021	\$41.76	100-303-005	\$41.76	100-313-028	\$41.76	100-401-042	\$41.76
100-292-022	\$41.76	100-303-006	\$41.76	100-313-029	\$41.76	100-401-043	\$41.76
100-292-023	\$41.76	100-303-007	\$41.76	100-313-032	\$41.76	100-401-044	\$41.76
100-292-024	\$41.76	100-303-008	\$20.88	100-313-034	\$41.76	100-401-045	\$41.76
100-292-025	\$41.76	100-303-009	\$41.76	100-313-041	\$41.76	100-401-046	\$41.76
100-292-026	\$41.76	100-303-010	\$41.76	100-313-043	\$41.76	100-410-004	\$41.76
100-292-027	\$41.76	100-303-011	\$41.76	100-313-045	\$41.76	100-410-005	\$41.76
100-293-001	\$41.76	100-303-012	\$41.76	100-313-046	\$41.76	100-410-006	\$41.76
100-293-002	\$20.88	100-303-013	\$41.76	100-313-047	\$41.76	100-410-007	\$41.76
100-293-003	\$41.76	100-303-014	\$41.76	100-313-048	\$41.76	100-410-008	\$41.76
100-293-005	\$41.76	100-303-015	\$41.76	100-313-049	\$41.76	100-410-009	\$41.76
100-293-006	\$41.76	100-303-016	\$41.76	100-313-050	\$41.76	100-410-010	\$41.76
100-293-007	\$41.76	100-303-019	\$41.76	100-314-004	\$41.76	100-410-011	\$41.76
100-293-008	\$41.76	100-304-002	\$41.76	100-314-005	\$41.76	100-410-012	\$41.76
100-293-009	\$41.76	100-304-007	\$41.76	100-321-016	\$41.76	100-410-013	\$41.76
100-293-013	\$41.76	100-304-008	\$41.76	100-321-025	\$41.76	100-410-014	\$41.76
100-293-015	\$20.88	100-311-025	\$41.76	100-321-027	\$41.76	100-410-015	\$41.76
100-293-016	\$41.76	100-311-028	\$41.76	100-321-028	\$41.76	100-410-016	\$41.76
100-293-017	\$41.76	100-311-029	\$41.76	100-321-029	\$41.76	100-410-017	\$41.76
100-293-018	\$41.76	100-311-030	\$41.76	100-321-038	\$20.88	100-410-018	\$41.76
100-301-019	\$41.76	100-311-031	\$41.76	100-321-039	\$41.76	100-410-019	\$41.76
100-301-020	\$41.76	100-311-032	\$41.76	100-321-040	\$334.08	100-410-020	\$41.76
100-301-021	\$41.76	100-311-033	\$41.76	100-321-041	\$45.68	100-410-021	\$41.76
100-301-022	\$41.76	100-311-034	\$41.76	100-321-045	\$41.76	100-410-022	\$41.76
100-301-023	\$41.76	100-311-035	\$41.76	100-321-047	\$41.76	100-410-023	\$41.76
100-301-024	\$41.76	100-311-036	\$41.76	100-321-048	\$41.76	100-410-024	\$41.76
100-301-025	\$41.76	100-311-037	\$41.76	100-321-049	\$41.76	100-410-025	\$41.76
100-301-026	\$41.76	100-311-038	\$41.76	100-321-050	\$41.76	100-410-026	\$41.76
100-301-027	\$41.76	100-311-039	\$41.76	100-321-051	\$41.76	100-410-027	\$41.76
100-301-028	\$41.76	100-311-040	\$41.76	100-321-052	\$41.76	100-410-028	\$41.76
100-301-029	\$41.76	100-311-041	\$41.76	100-321-054	\$41.76	100-410-029	\$41.76
100-301-030	\$41.76	100-311-042	\$41.76	100-321-056	\$20.88	100-410-030	\$41.76
100-301-031	\$41.76	100-311-043	\$41.76	100-321-057	\$20.88	100-410-031	\$41.76
100-301-032	\$41.76	100-311-044	\$41.76	100-401-011	\$41.76	100-411-001	\$41.76
100-301-033	\$41.76	100-311-045	\$41.76	100-401-012	\$41.76	100-411-002	\$41.76
100-301-034	\$41.76	100-311-046	\$41.76	100-401-013	\$41.76	100-411-003	\$41.76
100-301-035	\$41.76	100-312-024	\$41.76	100-401-014	\$41.76	100-411-004	\$41.76
100-302-018	\$41.76	100-312-025	\$41.76	100-401-015	\$41.76	100-411-005	\$41.76
100-302-019	\$41.76	100-312-026	\$41.76	100-401-017	\$20.88	100-411-006	\$41.76
100-302-020	\$41.76	100-312-027	\$41.76	100-401-024	\$41.76	100-411-007	\$41.76
100-302-021	\$41.76	100-312-028	\$41.76	100-401-025	\$41.76	100-411-008	\$41.76
100-302-022	\$41.76	100-312-029	\$41.76	100-401-026	\$41.76	100-411-009	\$41.76
100-302-023	\$41.76	100-312-030	\$41.76	100-401-027	\$41.76	100-411-010	\$41.76

**CONTRA COSTA COUNTY
ASSESSMENT DISTRICT 1979-3 (LL-2)**

**FUND NO: 2853
LEVY CODE: LV**

LL2 ZONE 37

Clyde Area

**FINAL ASSESSMENT ROLL
FISCAL YEAR 2026-27**

Assessor's Parcel Number	Assessment Amount
100-411-011	\$41.76
100-411-012	\$41.76
100-411-013	\$41.76
100-411-014	\$41.76
100-411-015	\$41.76
100-411-016	\$41.76
100-412-001	\$41.76
100-412-002	\$41.76
100-412-003	\$41.76
100-412-004	\$41.76
100-412-005	\$41.76
100-412-006	\$41.76
100-412-007	\$41.76
100-412-008	\$41.76
100-412-009	\$41.76
100-412-010	\$41.76
100-412-011	\$41.76
100-412-012	\$41.76
100-412-013	\$41.76
100-412-014	\$41.76
100-412-015	\$20.88
100-412-016	\$41.76
100-412-017	\$41.76
100-412-018	\$41.76
100-412-019	\$41.76
100-412-020	\$41.76
100-412-021	\$41.76
100-420-001	\$41.76
100-420-002	\$41.76
100-420-003	\$41.76
100-420-004	\$41.76
100-420-005	\$41.76
100-420-006	\$41.76
100-420-007	\$41.76
100-420-008	\$41.76
100-420-009	\$41.76
100-420-010	\$41.76
100-420-011	\$41.76
100-420-012	\$41.76
100-420-013	\$41.76
100-420-014	\$41.76
100-420-015	\$41.76
100-420-018	\$41.76
100-420-019	\$41.76
100-420-020	\$41.76
100-430-001	\$41.76
100-430-002	\$41.76
100-430-003	\$41.76
100-430-007	\$41.76
100-430-008	\$41.76
100-430-009	\$41.76
100-430-010	\$41.76
100-430-011	\$41.76
100-430-012	\$41.76
100-430-014	\$41.76
100-430-015	\$41.76
100-430-016	\$41.76

Assessor's Parcel Number	Assessment Amount
100-430-017	\$41.76
Total Parcels: 286	
Total Assessment: \$12,072.56	

**CONTRA COSTA COUNTY
ASSESSMENT DISTRICT 1979-3 (LL-2)**

**FUND NO: 2854
LEVY CODE: LT**

LL2 ZONE 38

Rodeo Area

**FINAL ASSESSMENT ROLL
FISCAL YEAR 2026-27**

Assessor's Parcel Number	Assessment Amount	Assessor's Parcel Number	Assessment Amount	Assessor's Parcel Number	Assessment Amount	Assessor's Parcel Number	Assessment Amount
357-020-009	\$96.12	357-046-006	\$32.04	357-054-005	\$32.04	357-071-009	\$32.04
357-020-010	\$48.06	357-046-007	\$32.04	357-054-006	\$32.04	357-071-010	\$32.04
357-020-025	\$19.56	357-046-008	\$32.04	357-054-007	\$32.04	357-071-011	\$32.04
357-041-001	\$32.04	357-046-009	\$32.04	357-054-008	\$32.04	357-071-013	\$32.04
357-041-002	\$32.04	357-046-012	\$32.04	357-054-009	\$32.04	357-071-014	\$32.04
357-041-003	\$32.04	357-046-013	\$32.04	357-054-010	\$32.04	357-071-015	\$32.04
357-041-005	\$32.04	357-046-014	\$32.04	357-054-011	\$80.10	357-071-016	\$32.04
357-041-010	\$32.04	357-046-015	\$32.04	357-054-014	\$32.04	357-071-017	\$32.04
357-041-011	\$16.02	357-046-016	\$32.04	357-054-015	\$32.04	357-071-018	\$32.04
357-041-013	\$32.04	357-046-017	\$32.04	357-054-016	\$32.04	357-071-019	\$32.04
357-042-001	\$32.04	357-046-021	\$32.04	357-054-020	\$32.04	357-071-020	\$32.04
357-042-003	\$32.04	357-046-024	\$32.04	357-054-021	\$32.04	357-071-021	\$32.04
357-042-004	\$16.02	357-046-025	\$32.04	357-061-009	\$32.04	357-071-022	\$32.04
357-042-005	\$48.06	357-046-026	\$32.04	357-061-010	\$16.02	357-071-023	\$32.04
357-042-006	\$48.06	357-047-001	\$32.04	357-061-011	\$48.06	357-071-024	\$32.04
357-042-007	\$32.04	357-047-002	\$32.04	357-061-013	\$32.04	357-071-026	\$32.04
357-042-008	\$32.04	357-047-003	\$32.04	357-061-015	\$32.04	357-071-027	\$32.04
357-042-009	\$32.04	357-047-007	\$32.04	357-061-016	\$32.04	357-071-028	\$32.04
357-042-010	\$32.04	357-047-009	\$32.04	357-061-017	\$32.04	357-071-029	\$32.04
357-042-011	\$16.02	357-047-010	\$48.06	357-061-018	\$32.04	357-071-031	\$32.04
357-042-012	\$32.04	357-047-011	\$32.04	357-061-019	\$32.04	357-071-032	\$32.04
357-042-013	\$32.04	357-047-012	\$32.04	357-061-020	\$32.04	357-071-033	\$32.04
357-042-014	\$16.02	357-047-015	\$64.08	357-061-022	\$32.04	357-071-034	\$32.04
357-042-015	\$32.04	357-047-016	\$32.04	357-061-025	\$32.04	357-072-001	\$32.04
357-042-016	\$16.02	357-047-018	\$32.04	357-061-026	\$16.02	357-072-004	\$32.04
357-042-017	\$32.04	357-047-019	\$32.04	357-061-027	\$32.04	357-072-005	\$32.04
357-042-018	\$32.04	357-047-020	\$32.04	357-061-028	\$32.04	357-072-006	\$32.04
357-042-022	\$32.04	357-051-002	\$32.04	357-061-030	\$32.04	357-072-007	\$32.04
357-042-025	\$32.04	357-051-003	\$32.04	357-061-031	\$32.04	357-072-008	\$32.04
357-042-028	\$32.04	357-051-004	\$32.04	357-062-001	\$32.04	357-072-010	\$32.04
357-043-001	\$96.12	357-052-001	\$32.04	357-062-002	\$32.04	357-072-012	\$32.04
357-043-003	\$32.04	357-052-002	\$16.02	357-062-003	\$32.04	357-072-013	\$32.04
357-043-004	\$32.04	357-052-003	\$32.04	357-062-004	\$32.04	357-072-014	\$32.04
357-044-001	\$32.04	357-052-004	\$32.04	357-062-005	\$32.04	357-072-015	\$32.04
357-044-002	\$32.04	357-052-007	\$32.04	357-062-006	\$32.04	357-072-017	\$32.04
357-044-003	\$32.04	357-052-008	\$32.04	357-062-007	\$32.04	357-072-018	\$32.04
357-044-006	\$32.04	357-052-014	\$48.06	357-062-008	\$32.04	357-072-019	\$32.04
357-044-007	\$48.06	357-052-015	\$16.02	357-062-009	\$32.04	357-072-020	\$32.04
357-044-008	\$32.04	357-052-016	\$32.04	357-062-011	\$32.04	357-072-021	\$32.04
357-044-009	\$32.04	357-052-017	\$32.04	357-062-012	\$32.04	357-072-022	\$32.04
357-044-010	\$32.04	357-053-001	\$32.04	357-062-016	\$32.04	357-072-026	\$32.04
357-044-011	\$32.04	357-053-002	\$32.04	357-062-017	\$32.04	357-072-028	\$32.04
357-044-012	\$32.04	357-053-003	\$32.04	357-063-003	\$32.04	357-072-029	\$32.04
357-044-014	\$32.04	357-053-004	\$32.04	357-063-004	\$32.04	357-072-030	\$32.04
357-044-015	\$32.04	357-053-005	\$32.04	357-063-006	\$48.06	357-073-001	\$32.04
357-044-016	\$48.06	357-053-006	\$32.04	357-063-013	\$32.04	357-073-002	\$32.04
357-045-001	\$64.08	357-053-007	\$32.04	357-063-014	\$32.04	357-073-003	\$32.04
357-045-002	\$32.04	357-053-010	\$32.04	357-063-015	\$32.04	357-081-001	\$480.60
357-045-003	\$32.04	357-053-011	\$32.04	357-063-017	\$32.04	357-081-002	\$80.10
357-045-004	\$32.04	357-053-014	\$48.06	357-063-018	\$16.02	357-081-003	\$16.02
357-045-006	\$32.04	357-053-015	\$48.06	357-071-001	\$32.04	357-081-004	\$32.04
357-045-007	\$32.04	357-053-016	\$48.06	357-071-002	\$32.04	357-081-006	\$32.04
357-046-001	\$32.04	357-053-017	\$96.12	357-071-003	\$32.04	357-081-007	\$32.04
357-046-002	\$32.04	357-053-018	\$32.04	357-071-004	\$32.04	357-081-011	\$32.04
357-046-003	\$32.04	357-053-019	\$32.04	357-071-006	\$32.04	357-081-012	\$32.04
357-046-004	\$32.04	357-053-020	\$32.04	357-071-007	\$32.04	357-081-013	\$32.04
357-046-005	\$32.04	357-054-004	\$32.04	357-071-008	\$32.04	357-081-014	\$64.08

**CONTRA COSTA COUNTY
ASSESSMENT DISTRICT 1979-3 (LL-2)**

**FUND NO: 2854
LEVY CODE: LT**

LL2 ZONE 38

Rodeo Area

**FINAL ASSESSMENT ROLL
FISCAL YEAR 2026-27**

Assessor's Parcel Number	Assessment Amount	Assessor's Parcel Number	Assessment Amount	Assessor's Parcel Number	Assessment Amount	Assessor's Parcel Number	Assessment Amount
357-081-015	\$16.02	357-083-029	\$32.04	357-101-005	\$32.04	357-112-010	\$32.04
357-081-017	\$32.04	357-083-030	\$32.04	357-101-006	\$32.04	357-112-011	\$32.04
357-081-021	\$32.04	357-083-031	\$32.04	357-101-007	\$352.44	357-112-013	\$32.04
357-081-029	\$32.04	357-083-032	\$32.04	357-102-001	\$32.04	357-112-014	\$32.04
357-081-032	\$32.04	357-083-033	\$32.04	357-102-003	\$32.04	357-112-016	\$32.04
357-081-033	\$16.02	357-091-005	\$64.08	357-102-004	\$32.04	357-112-017	\$32.04
357-081-034	\$32.04	357-091-006	\$32.04	357-102-005	\$32.04	357-112-018	\$32.04
357-081-035	\$32.04	357-091-007	\$32.04	357-102-006	\$32.04	357-112-019	\$32.04
357-081-036	\$32.04	357-091-011	\$32.04	357-102-007	\$32.04	357-112-020	\$32.04
357-081-037	\$32.04	357-091-012	\$32.04	357-102-008	\$32.04	357-112-021	\$32.04
357-081-038	\$32.04	357-091-014	\$32.04	357-102-010	\$32.04	357-112-022	\$32.04
357-082-002	\$32.04	357-091-015	\$32.04	357-102-011	\$32.04	357-112-023	\$32.04
357-082-003	\$32.04	357-091-018	\$32.04	357-102-012	\$16.02	357-112-025	\$32.04
357-082-004	\$32.04	357-091-019	\$32.04	357-102-013	\$32.04	357-112-026	\$32.04
357-082-005	\$32.04	357-091-020	\$32.04	357-102-014	\$32.04	357-112-027	\$32.04
357-082-006	\$32.04	357-091-021	\$32.04	357-103-001	\$32.04	357-113-001	\$32.04
357-082-007	\$32.04	357-091-023	\$32.04	357-103-004	\$64.08	357-113-002	\$32.04
357-082-008	\$32.04	357-091-030	\$32.04	357-103-006	\$32.04	357-113-003	\$32.04
357-082-009	\$32.04	357-091-031	\$32.04	357-103-007	\$32.04	357-120-002	\$32.04
357-082-010	\$32.04	357-091-032	\$96.12	357-103-008	\$32.04	357-120-003	\$16.02
357-082-011	\$32.04	357-091-033	\$32.04	357-103-010	\$32.04	357-120-013	\$32.04
357-082-012	\$32.04	357-091-034	\$32.04	357-103-013	\$32.04	357-120-014	\$32.04
357-082-013	\$48.06	357-091-035	\$32.04	357-103-014	\$32.04	357-120-015	\$32.04
357-082-014	\$32.04	357-091-036	\$32.04	357-103-015	\$32.04	357-120-016	\$32.04
357-082-015	\$32.04	357-091-037	\$32.04	357-111-001	\$64.08	357-120-017	\$32.04
357-082-016	\$192.24	357-091-039	\$32.04	357-111-002	\$32.04	357-120-018	\$32.04
357-082-019	\$32.04	357-091-040	\$32.04	357-111-003	\$32.04	357-120-019	\$32.04
357-082-022	\$96.12	357-091-041	\$32.04	357-111-009	\$32.04	357-120-020	\$32.04
357-082-023	\$32.04	357-093-002	\$32.04	357-111-010	\$16.02	357-120-021	\$32.04
357-082-025	\$32.04	357-093-003	\$32.04	357-111-012	\$32.04	357-120-022	\$32.04
357-082-027	\$32.04	357-093-004	\$32.04	357-111-013	\$32.04	357-120-023	\$32.04
357-082-028	\$32.04	357-093-006	\$32.04	357-111-014	\$32.04	357-120-024	\$32.04
357-082-029	\$32.04	357-093-007	\$32.04	357-111-015	\$32.04	357-120-025	\$32.04
357-082-030	\$32.04	357-093-008	\$32.04	357-111-017	\$32.04	357-120-026	\$32.04
357-083-001	\$32.04	357-093-009	\$32.04	357-111-019	\$32.04	357-120-027	\$32.04
357-083-003	\$32.04	357-093-010	\$32.04	357-111-020	\$32.04	357-120-028	\$32.04
357-083-004	\$32.04	357-093-011	\$32.04	357-111-022	\$32.04	357-120-029	\$32.04
357-083-005	\$32.04	357-093-012	\$32.04	357-111-023	\$32.04	357-120-030	\$32.04
357-083-006	\$32.04	357-093-013	\$32.04	357-111-024	\$32.04	357-120-031	\$32.04
357-083-007	\$32.04	357-093-014	\$32.04	357-111-025	\$32.04	357-120-032	\$32.04
357-083-009	\$32.04	357-093-015	\$32.04	357-111-026	\$32.04	357-120-033	\$32.04
357-083-012	\$32.04	357-093-016	\$32.04	357-111-027	\$32.04	357-120-034	\$32.04
357-083-013	\$32.04	357-093-017	\$32.04	357-111-028	\$32.04	357-120-035	\$32.04
357-083-014	\$32.04	357-093-018	\$32.04	357-111-029	\$32.04	357-120-036	\$32.04
357-083-015	\$32.04	357-093-022	\$32.04	357-111-031	\$16.02	357-120-037	\$32.04
357-083-016	\$32.04	357-093-023	\$48.06	357-111-034	\$32.04	357-120-038	\$32.04
357-083-017	\$32.04	357-093-024	\$32.04	357-111-035	\$32.04	357-120-039	\$32.04
357-083-018	\$32.04	357-093-025	\$32.04	357-111-036	\$32.04	357-120-040	\$32.04
357-083-019	\$32.04	357-093-026	\$32.04	357-112-001	\$32.04	357-120-041	\$32.04
357-083-020	\$32.04	357-093-027	\$32.04	357-112-002	\$32.04	357-120-042	\$32.04
357-083-021	\$32.04	357-093-028	\$32.04	357-112-003	\$32.04	357-120-043	\$32.04
357-083-023	\$32.04	357-094-001	\$32.04	357-112-004	\$32.04	357-120-044	\$32.04
357-083-024	\$32.04	357-094-002	\$32.04	357-112-005	\$32.04	357-120-045	\$32.04
357-083-025	\$32.04	357-101-001	\$128.16	357-112-006	\$32.04	357-120-046	\$32.04
357-083-026	\$32.04	357-101-002	\$16.02	357-112-007	\$32.04	357-120-047	\$32.04
357-083-027	\$32.04	357-101-003	\$32.04	357-112-008	\$32.04	357-120-048	\$32.04
357-083-028	\$32.04	357-101-004	\$32.04	357-112-009	\$32.04	357-120-049	\$32.04

**CONTRA COSTA COUNTY
ASSESSMENT DISTRICT 1979-3 (LL-2)**

**FUND NO: 2854
LEVY CODE: LT**

LL2 ZONE 38

Rodeo Area

**FINAL ASSESSMENT ROLL
FISCAL YEAR 2026-27**

Assessor's Parcel Number	Assessment Amount	Assessor's Parcel Number	Assessment Amount	Assessor's Parcel Number	Assessment Amount	Assessor's Parcel Number	Assessment Amount
357-120-050	\$32.04	357-140-059	\$32.04	357-162-012	\$32.04	357-174-004	\$32.04
357-120-051	\$32.04	357-140-060	\$32.04	357-162-017	\$32.04	357-174-005	\$32.04
357-120-052	\$32.04	357-140-061	\$32.04	357-162-018	\$48.06	357-174-006	\$32.04
357-120-053	\$32.04	357-140-062	\$32.04	357-162-019	\$32.04	357-174-007	\$32.04
357-120-054	\$32.04	357-140-063	\$32.04	357-162-028	\$32.04	357-174-008	\$32.04
357-120-055	\$32.04	357-140-064	\$32.04	357-162-029	\$32.04	357-174-009	\$32.04
357-120-056	\$32.04	357-151-002	\$352.44	357-162-032	\$32.04	357-174-010	\$32.04
357-120-057	\$32.04	357-151-008	\$32.04	357-162-033	\$32.04	357-174-011	\$32.04
357-120-058	\$32.04	357-151-013	\$32.04	357-162-034	\$32.04	357-174-012	\$32.04
357-120-059	\$32.04	357-151-014	\$32.04	357-163-005	\$32.04	357-174-013	\$32.04
357-120-060	\$32.04	357-151-020	\$32.04	357-163-006	\$32.04	357-174-014	\$32.04
357-120-061	\$32.04	357-151-027	\$144.18	357-163-007	\$32.04	357-174-015	\$32.04
357-120-062	\$32.04	357-151-028	\$16.02	357-163-010	\$32.04	357-174-016	\$32.04
357-120-063	\$32.04	357-151-029	\$16.02	357-163-016	\$32.04	357-174-017	\$32.04
357-120-064	\$32.04	357-151-030	\$16.02	357-163-017	\$32.04	357-174-018	\$32.04
357-120-065	\$32.04	357-151-031	\$32.04	357-163-025	\$144.18	357-174-019	\$32.04
357-120-066	\$32.04	357-151-032	\$32.04	357-163-026	\$48.06	357-174-020	\$32.04
357-120-067	\$32.04	357-151-035	\$32.04	357-163-027	\$64.08	357-174-021	\$32.04
357-120-068	\$32.04	357-151-036	\$208.26	357-163-028	\$32.04	357-174-022	\$32.04
357-120-069	\$32.04	357-151-037	\$32.04	357-163-031	\$32.04	357-175-001	\$32.04
357-120-070	\$32.04	357-152-001	\$32.04	357-171-001	\$32.04	357-175-002	\$32.04
357-120-073	\$801.00	357-152-002	\$32.04	357-171-002	\$16.02	357-175-003	\$32.04
357-131-001	\$32.04	357-152-003	\$32.04	357-171-003	\$32.04	357-175-004	\$32.04
357-131-003	\$32.04	357-152-004	\$32.04	357-171-004	\$32.04	357-175-005	\$32.04
357-131-005	\$32.04	357-152-006	\$32.04	357-171-005	\$32.04	357-175-006	\$32.04
357-131-006	\$32.04	357-152-007	\$32.04	357-171-008	\$16.02	357-175-007	\$32.04
357-131-007	\$32.04	357-152-010	\$32.04	357-171-009	\$32.04	357-175-008	\$32.04
357-131-010	\$32.04	357-152-011	\$32.04	357-171-010	\$16.02	357-175-009	\$32.04
357-131-012	\$32.04	357-152-012	\$32.04	357-171-013	\$64.08	357-181-001	\$32.04
357-131-013	\$32.04	357-152-014	\$48.06	357-171-014	\$128.16	357-181-002	\$32.04
357-131-014	\$32.04	357-152-015	\$32.04	357-171-016	\$96.12	357-181-003	\$32.04
357-131-015	\$32.04	357-152-016	\$32.04	357-171-018	\$160.20	357-181-004	\$32.04
357-131-016	\$32.04	357-152-017	\$32.04	357-171-019	\$32.04	357-181-009	\$320.40
357-131-017	\$32.04	357-152-018	\$32.04	357-171-020	\$16.02	357-181-010	\$32.04
357-131-019	\$32.04	357-152-019	\$32.04	357-172-005	\$48.06	357-181-011	\$32.04
357-131-020	\$32.04	357-152-020	\$32.04	357-172-006	\$48.06	357-182-001	\$32.04
357-131-021	\$32.04	357-152-021	\$32.04	357-173-002	\$32.04	357-182-008	\$32.04
357-131-023	\$32.04	357-152-022	\$32.04	357-173-003	\$32.04	357-182-010	\$48.06
357-132-017	\$96.12	357-152-027	\$96.12	357-173-004	\$32.04	357-182-011	\$64.08
357-132-018	\$32.04	357-152-031	\$160.20	357-173-005	\$32.04	357-182-012	\$80.10
357-132-019	\$32.04	357-152-033	\$64.08	357-173-006	\$32.04	357-183-001	\$80.10
357-140-010	\$16.02	357-152-034	\$32.04	357-173-007	\$32.04	357-183-002	\$32.04
357-140-011	\$32.04	357-152-035	\$32.04	357-173-008	\$32.04	357-183-003	\$32.04
357-140-016	\$16.02	357-152-036	\$32.04	357-173-009	\$32.04	357-183-004	\$64.08
357-140-032	\$32.04	357-152-037	\$32.04	357-173-010	\$32.04	357-183-005	\$32.04
357-140-033	\$240.30	357-161-006	\$16.02	357-173-011	\$32.04	357-183-006	\$144.18
357-140-039	\$32.04	357-161-007	\$32.04	357-173-012	\$32.04	357-183-007	\$32.04
357-140-041	\$32.04	357-161-008	\$32.04	357-173-013	\$32.04	357-183-008	\$32.04
357-140-043	\$32.04	357-161-009	\$32.04	357-173-014	\$32.04	357-183-009	\$32.04
357-140-044	\$32.04	357-161-010	\$32.04	357-173-015	\$32.04	357-183-010	\$32.04
357-140-045	\$16.02	357-162-002	\$32.04	357-173-016	\$32.04	357-183-011	\$32.04
357-140-046	\$176.22	357-162-003	\$32.04	357-173-018	\$32.04	357-183-012	\$32.04
357-140-047	\$48.06	357-162-005	\$32.04	357-173-019	\$32.04	357-183-013	\$32.04
357-140-054	\$32.04	357-162-006	\$32.04	357-173-020	\$32.04	357-183-014	\$32.04
357-140-056	\$32.04	357-162-007	\$32.04	357-174-001	\$32.04	357-183-015	\$128.16
357-140-057	\$32.04	357-162-010	\$32.04	357-174-002	\$32.04	357-184-001	\$32.04
357-140-058	\$32.04	357-162-011	\$32.04	357-174-003	\$32.04	357-184-004	\$32.04

**CONTRA COSTA COUNTY
ASSESSMENT DISTRICT 1979-3 (LL-2)**

**FUND NO: 2854
LEVY CODE: LT**

LL2 ZONE 38

Rodeo Area

**FINAL ASSESSMENT ROLL
FISCAL YEAR 2026-27**

Assessor's Parcel Number	Assessment Amount	Assessor's Parcel Number	Assessment Amount	Assessor's Parcel Number	Assessment Amount	Assessor's Parcel Number	Assessment Amount
357-184-005	\$32.04	357-193-012	\$32.04	357-198-012	\$32.04	357-203-007	\$32.04
357-184-007	\$32.04	357-193-013	\$32.04	357-198-013	\$32.04	357-203-008	\$32.04
357-184-008	\$32.04	357-194-001	\$16.02	357-198-014	\$32.04	357-203-009	\$32.04
357-184-009	\$32.04	357-194-003	\$32.04	357-198-015	\$32.04	357-203-010	\$32.04
357-184-010	\$32.04	357-194-004	\$32.04	357-198-016	\$32.04	357-203-011	\$32.04
357-184-011	\$32.04	357-194-005	\$32.04	357-199-001	\$32.04	357-203-012	\$32.04
357-184-012	\$16.02	357-194-006	\$32.04	357-199-002	\$32.04	357-203-013	\$32.04
357-184-013	\$16.02	357-195-001	\$32.04	357-199-003	\$32.04	357-203-014	\$32.04
357-184-014	\$32.04	357-195-002	\$32.04	357-199-004	\$32.04	357-204-003	\$32.04
357-185-001	\$192.24	357-195-003	\$32.04	357-199-005	\$32.04	357-204-006	\$32.04
357-186-002	\$32.04	357-195-007	\$32.04	357-201-001	\$32.04	357-204-007	\$32.04
357-186-004	\$32.04	357-195-009	\$32.04	357-201-002	\$32.04	357-204-009	\$32.04
357-186-005	\$32.04	357-195-010	\$32.04	357-201-003	\$32.04	357-204-010	\$32.04
357-186-008	\$32.04	357-195-012	\$32.04	357-201-004	\$32.04	357-204-012	\$80.10
357-186-013	\$32.04	357-195-013	\$32.04	357-201-005	\$32.04	357-204-013	\$32.04
357-186-014	\$16.02	357-195-014	\$32.04	357-201-006	\$32.04	357-204-014	\$32.04
357-186-015	\$32.04	357-195-015	\$32.04	357-201-007	\$32.04	357-204-015	\$80.10
357-191-001	\$32.04	357-195-016	\$32.04	357-201-008	\$32.04	357-204-017	\$32.04
357-191-002	\$32.04	357-195-017	\$32.04	357-201-009	\$32.04	357-204-018	\$32.04
357-191-003	\$32.04	357-195-018	\$32.04	357-201-016	\$48.06	357-210-004	\$48.06
357-191-004	\$32.04	357-195-019	\$32.04	357-201-017	\$32.04	357-210-007	\$16.02
357-191-005	\$32.04	357-195-020	\$32.04	357-201-018	\$32.04	357-210-008	\$48.06
357-191-006	\$32.04	357-196-004	\$32.04	357-201-019	\$32.04	357-210-009	\$48.06
357-191-007	\$32.04	357-196-005	\$32.04	357-201-020	\$32.04	357-210-010	\$48.06
357-191-008	\$32.04	357-196-006	\$32.04	357-201-021	\$32.04	357-210-011	\$48.06
357-191-009	\$32.04	357-196-007	\$32.04	357-201-022	\$32.04	357-221-001	\$32.04
357-191-010	\$32.04	357-196-008	\$32.04	357-201-023	\$32.04	357-221-002	\$32.04
357-191-011	\$32.04	357-196-009	\$32.04	357-201-024	\$32.04	357-221-003	\$32.04
357-191-012	\$32.04	357-196-010	\$16.02	357-201-025	\$32.04	357-221-004	\$32.04
357-191-014	\$32.04	357-196-011	\$32.04	357-201-026	\$32.04	357-221-005	\$32.04
357-191-015	\$32.04	357-196-012	\$16.02	357-201-027	\$32.04	357-221-006	\$32.04
357-191-016	\$32.04	357-196-013	\$32.04	357-201-029	\$32.04	357-221-007	\$32.04
357-191-017	\$32.04	357-196-014	\$32.04	357-202-001	\$32.04	357-221-008	\$32.04
357-191-018	\$32.04	357-196-015	\$32.04	357-202-002	\$32.04	357-221-009	\$32.04
357-191-019	\$32.04	357-196-016	\$32.04	357-202-003	\$32.04	357-221-010	\$32.04
357-191-020	\$32.04	357-196-017	\$32.04	357-202-005	\$32.04	357-221-011	\$32.04
357-191-022	\$32.04	357-197-002	\$32.04	357-202-006	\$32.04	357-221-012	\$32.04
357-191-023	\$32.04	357-197-005	\$32.04	357-202-007	\$32.04	357-221-013	\$32.04
357-191-024	\$32.04	357-197-006	\$32.04	357-202-008	\$32.04	357-221-014	\$32.04
357-191-025	\$32.04	357-197-007	\$32.04	357-202-009	\$32.04	357-221-015	\$32.04
357-191-026	\$16.02	357-197-008	\$32.04	357-202-013	\$32.04	357-222-001	\$32.04
357-192-001	\$32.04	357-197-009	\$32.04	357-202-014	\$32.04	357-222-002	\$32.04
357-192-002	\$32.04	357-197-010	\$32.04	357-202-015	\$32.04	357-222-003	\$32.04
357-192-003	\$32.04	357-197-011	\$32.04	357-202-016	\$32.04	357-222-004	\$32.04
357-192-004	\$32.04	357-197-012	\$32.04	357-202-017	\$32.04	357-222-005	\$32.04
357-192-005	\$32.04	357-197-013	\$32.04	357-202-018	\$32.04	357-222-006	\$32.04
357-192-006	\$32.04	357-197-014	\$32.04	357-202-019	\$32.04	357-222-007	\$32.04
357-192-007	\$32.04	357-197-015	\$32.04	357-202-020	\$32.04	357-222-008	\$32.04
357-192-008	\$32.04	357-197-016	\$32.04	357-202-021	\$32.04	357-222-009	\$32.04
357-192-009	\$32.04	357-198-001	\$32.04	357-202-022	\$32.04	357-222-010	\$32.04
357-192-010	\$32.04	357-198-002	\$32.04	357-202-023	\$32.04	357-222-011	\$32.04
357-193-006	\$32.04	357-198-003	\$32.04	357-202-024	\$32.04	357-222-012	\$32.04
357-193-007	\$32.04	357-198-004	\$32.04	357-203-002	\$32.04	357-222-013	\$32.04
357-193-008	\$32.04	357-198-005	\$32.04	357-203-003	\$32.04	357-222-014	\$32.04
357-193-009	\$32.04	357-198-007	\$32.04	357-203-004	\$32.04	357-222-015	\$32.04
357-193-010	\$32.04	357-198-009	\$32.04	357-203-005	\$32.04	357-222-016	\$32.04
357-193-011	\$32.04	357-198-011	\$32.04	357-203-006	\$32.04	357-222-017	\$32.04

**CONTRA COSTA COUNTY
ASSESSMENT DISTRICT 1979-3 (LL-2)**

**FUND NO: 2854
LEVY CODE: LT**

LL2 ZONE 38

Rodeo Area

**FINAL ASSESSMENT ROLL
FISCAL YEAR 2026-27**

Assessor's Parcel Number	Assessment Amount	Assessor's Parcel Number	Assessment Amount	Assessor's Parcel Number	Assessment Amount	Assessor's Parcel Number	Assessment Amount
357-222-018	\$32.04	357-224-026	\$32.04	357-231-029	\$32.04	357-242-006	\$32.04
357-222-019	\$32.04	357-224-028	\$32.04	357-231-030	\$32.04	357-242-007	\$32.04
357-222-020	\$32.04	357-224-032	\$32.04	357-231-031	\$48.06	357-242-008	\$32.04
357-222-021	\$32.04	357-225-001	\$32.04	357-231-032	\$32.04	357-242-009	\$32.04
357-222-022	\$32.04	357-225-002	\$32.04	357-231-033	\$32.04	357-242-010	\$32.04
357-223-001	\$32.04	357-225-003	\$32.04	357-231-034	\$32.04	357-242-011	\$32.04
357-223-002	\$32.04	357-225-006	\$32.04	357-231-035	\$32.04	357-242-012	\$32.04
357-223-003	\$32.04	357-225-007	\$32.04	357-231-036	\$32.04	357-242-013	\$32.04
357-223-004	\$32.04	357-225-008	\$32.04	357-231-037	\$32.04	357-242-014	\$32.04
357-223-005	\$32.04	357-225-009	\$32.04	357-231-038	\$32.04	357-242-015	\$32.04
357-223-006	\$32.04	357-225-010	\$32.04	357-231-039	\$32.04	357-242-016	\$32.04
357-223-007	\$32.04	357-225-011	\$32.04	357-231-040	\$32.04	357-242-017	\$32.04
357-223-008	\$32.04	357-225-012	\$32.04	357-231-041	\$32.04	357-242-018	\$32.04
357-223-009	\$32.04	357-225-013	\$32.04	357-231-042	\$32.04	357-242-019	\$32.04
357-223-010	\$32.04	357-225-014	\$32.04	357-231-043	\$32.04	357-242-020	\$32.04
357-223-011	\$32.04	357-225-015	\$32.04	357-231-044	\$32.04	357-242-021	\$32.04
357-223-012	\$32.04	357-225-016	\$32.04	357-231-045	\$32.04	357-242-022	\$32.04
357-223-013	\$32.04	357-225-017	\$32.04	357-232-001	\$32.04	357-242-023	\$32.04
357-223-014	\$32.04	357-225-018	\$32.04	357-232-002	\$32.04	357-242-024	\$32.04
357-223-015	\$32.04	357-225-019	\$32.04	357-232-003	\$32.04	357-242-025	\$32.04
357-223-016	\$32.04	357-225-020	\$32.04	357-232-004	\$32.04	357-242-026	\$32.04
357-223-017	\$32.04	357-226-001	\$32.04	357-232-005	\$32.04	357-242-027	\$32.04
357-223-018	\$32.04	357-226-002	\$32.04	357-232-006	\$32.04	357-242-029	\$32.04
357-223-019	\$32.04	357-226-003	\$32.04	357-232-007	\$32.04	357-242-030	\$32.04
357-223-020	\$32.04	357-226-004	\$32.04	357-232-008	\$32.04	357-242-031	\$32.04
357-223-021	\$32.04	357-226-005	\$32.04	357-232-009	\$32.04	357-242-032	\$32.04
357-223-022	\$32.04	357-226-006	\$32.04	357-232-010	\$32.04	357-242-033	\$32.04
357-223-023	\$32.04	357-226-007	\$32.04	357-232-012	\$32.04	357-242-034	\$32.04
357-223-024	\$32.04	357-226-008	\$32.04	357-241-001	\$32.04	357-242-035	\$32.04
357-223-025	\$32.04	357-226-009	\$32.04	357-241-002	\$32.04	357-242-036	\$32.04
357-223-026	\$32.04	357-226-010	\$32.04	357-241-003	\$32.04	357-242-037	\$32.04
357-223-027	\$32.04	357-226-011	\$32.04	357-241-004	\$32.04	357-242-038	\$32.04
357-223-028	\$32.04	357-231-001	\$32.04	357-241-005	\$32.04	357-242-039	\$32.04
357-223-029	\$32.04	357-231-002	\$32.04	357-241-006	\$32.04	357-243-001	\$32.04
357-224-001	\$32.04	357-231-003	\$32.04	357-241-007	\$32.04	357-243-002	\$32.04
357-224-002	\$32.04	357-231-004	\$32.04	357-241-008	\$32.04	357-243-003	\$32.04
357-224-003	\$32.04	357-231-005	\$32.04	357-241-009	\$32.04	357-243-004	\$32.04
357-224-004	\$32.04	357-231-006	\$32.04	357-241-010	\$32.04	357-243-005	\$32.04
357-224-005	\$32.04	357-231-007	\$32.04	357-241-011	\$32.04	357-243-006	\$32.04
357-224-006	\$32.04	357-231-008	\$32.04	357-241-012	\$32.04	357-243-007	\$32.04
357-224-007	\$32.04	357-231-009	\$32.04	357-241-013	\$32.04	357-243-008	\$32.04
357-224-008	\$32.04	357-231-010	\$32.04	357-241-014	\$32.04	357-243-009	\$32.04
357-224-009	\$32.04	357-231-011	\$32.04	357-241-015	\$32.04	357-243-010	\$32.04
357-224-010	\$32.04	357-231-012	\$32.04	357-241-016	\$32.04	357-243-011	\$32.04
357-224-011	\$32.04	357-231-013	\$32.04	357-241-017	\$32.04	357-243-012	\$32.04
357-224-012	\$32.04	357-231-014	\$32.04	357-241-018	\$32.04	357-243-013	\$32.04
357-224-013	\$16.02	357-231-015	\$32.04	357-241-019	\$32.04	357-243-014	\$32.04
357-224-014	\$32.04	357-231-016	\$32.04	357-241-020	\$32.04	357-243-015	\$32.04
357-224-015	\$32.04	357-231-017	\$32.04	357-241-021	\$32.04	357-243-016	\$32.04
357-224-016	\$32.04	357-231-018	\$32.04	357-241-022	\$32.04	357-243-017	\$32.04
357-224-017	\$32.04	357-231-019	\$32.04	357-241-023	\$32.04	357-243-018	\$32.04
357-224-018	\$32.04	357-231-020	\$32.04	357-241-024	\$32.04	357-243-019	\$32.04
357-224-021	\$32.04	357-231-023	\$32.04	357-242-001	\$32.04	357-243-020	\$32.04
357-224-022	\$32.04	357-231-024	\$32.04	357-242-002	\$32.04	357-243-021	\$32.04
357-224-023	\$32.04	357-231-025	\$32.04	357-242-003	\$32.04	357-243-022	\$32.04
357-224-024	\$32.04	357-231-026	\$32.04	357-242-004	\$32.04	357-243-023	\$32.04
357-224-025	\$32.04	357-231-028	\$32.04	357-242-005	\$32.04	357-243-024	\$32.04

**CONTRA COSTA COUNTY
ASSESSMENT DISTRICT 1979-3 (LL-2)**

**FUND NO: 2854
LEVY CODE: LT**

LL2 ZONE 38

Rodeo Area

**FINAL ASSESSMENT ROLL
FISCAL YEAR 2026-27**

Assessor's Parcel Number	Assessment Amount	Assessor's Parcel Number	Assessment Amount	Assessor's Parcel Number	Assessment Amount	Assessor's Parcel Number	Assessment Amount
357-243-025	\$32.04	357-252-005	\$32.04	357-260-047	\$32.04	357-274-010	\$32.04
357-243-026	\$32.04	357-252-006	\$32.04	357-260-048	\$32.04	357-274-011	\$32.04
357-243-027	\$32.04	357-252-007	\$32.04	357-260-049	\$32.04	357-274-012	\$32.04
357-243-028	\$32.04	357-252-008	\$32.04	357-260-050	\$32.04	357-274-019	\$32.04
357-243-031	\$32.04	357-252-009	\$32.04	357-260-052	\$96.12	357-274-020	\$32.04
357-251-001	\$32.04	357-252-010	\$32.04	357-260-061	\$32.04	357-274-023	\$32.04
357-251-002	\$32.04	357-252-011	\$32.04	357-260-062	\$32.04	357-274-024	\$32.04
357-251-003	\$32.04	357-252-012	\$32.04	357-260-063	\$32.04	357-274-025	\$32.04
357-251-004	\$32.04	357-252-013	\$32.04	357-260-065	\$32.04	357-274-026	\$32.04
357-251-005	\$32.04	357-252-018	\$32.04	357-260-066	\$32.04	357-274-027	\$32.04
357-251-006	\$32.04	357-252-019	\$32.04	357-260-067	\$32.04	357-274-028	\$32.04
357-251-007	\$32.04	357-252-020	\$32.04	357-260-068	\$32.04	357-274-029	\$32.04
357-251-008	\$32.04	357-252-021	\$32.04	357-260-069	\$32.04	357-274-034	\$32.04
357-251-009	\$32.04	357-252-022	\$32.04	357-260-070	\$32.04	357-274-035	\$32.04
357-251-010	\$32.04	357-252-023	\$32.04	357-260-071	\$16.02	357-274-046	\$32.04
357-251-011	\$32.04	357-252-024	\$32.04	357-271-001	\$32.04	357-274-048	\$32.04
357-251-012	\$32.04	357-260-004	\$32.04	357-271-002	\$32.04	357-274-049	\$16.02
357-251-013	\$32.04	357-260-005	\$16.02	357-271-003	\$32.04	357-274-050	\$16.02
357-251-014	\$32.04	357-260-006	\$16.02	357-271-004	\$32.04	357-281-001	\$32.04
357-251-015	\$32.04	357-260-007	\$16.02	357-271-005	\$32.04	357-281-002	\$32.04
357-251-016	\$32.04	357-260-008	\$32.04	357-271-006	\$32.04	357-281-003	\$32.04
357-251-017	\$32.04	357-260-009	\$32.04	357-271-007	\$32.04	357-281-004	\$32.04
357-251-018	\$32.04	357-260-010	\$32.04	357-271-011	\$32.04	357-281-005	\$16.02
357-251-019	\$32.04	357-260-011	\$32.04	357-272-001	\$32.04	357-281-006	\$32.04
357-251-020	\$32.04	357-260-012	\$32.04	357-272-002	\$32.04	357-281-007	\$32.04
357-251-021	\$32.04	357-260-013	\$32.04	357-272-003	\$32.04	357-281-008	\$32.04
357-251-022	\$32.04	357-260-014	\$32.04	357-272-004	\$32.04	357-281-009	\$32.04
357-251-023	\$32.04	357-260-015	\$32.04	357-272-005	\$32.04	357-281-010	\$32.04
357-251-024	\$32.04	357-260-016	\$32.04	357-272-006	\$32.04	357-281-011	\$32.04
357-251-025	\$32.04	357-260-017	\$32.04	357-272-007	\$32.04	357-281-012	\$32.04
357-251-027	\$32.04	357-260-018	\$32.04	357-272-010	\$32.04	357-281-013	\$32.04
357-251-028	\$32.04	357-260-019	\$32.04	357-272-011	\$32.04	357-281-014	\$32.04
357-251-030	\$32.04	357-260-020	\$32.04	357-272-012	\$32.04	357-281-015	\$32.04
357-251-031	\$32.04	357-260-021	\$32.04	357-272-013	\$32.04	357-281-016	\$32.04
357-251-032	\$32.04	357-260-022	\$32.04	357-272-014	\$32.04	357-281-019	\$32.04
357-251-033	\$32.04	357-260-023	\$32.04	357-272-015	\$32.04	357-282-001	\$32.04
357-251-034	\$32.04	357-260-024	\$32.04	357-272-016	\$32.04	357-282-002	\$32.04
357-251-035	\$32.04	357-260-025	\$32.04	357-272-017	\$32.04	357-282-005	\$32.04
357-251-036	\$32.04	357-260-028	\$32.04	357-272-018	\$32.04	357-282-006	\$32.04
357-251-037	\$32.04	357-260-029	\$32.04	357-273-001	\$32.04	357-282-007	\$32.04
357-251-038	\$32.04	357-260-030	\$32.04	357-273-002	\$32.04	357-282-008	\$32.04
357-251-039	\$32.04	357-260-031	\$32.04	357-273-003	\$32.04	357-282-009	\$32.04
357-251-040	\$32.04	357-260-032	\$32.04	357-273-004	\$32.04	357-282-010	\$32.04
357-251-041	\$32.04	357-260-033	\$32.04	357-273-005	\$32.04	357-282-011	\$32.04
357-251-042	\$32.04	357-260-034	\$32.04	357-273-006	\$32.04	357-282-012	\$32.04
357-251-043	\$32.04	357-260-035	\$32.04	357-273-007	\$32.04	357-282-013	\$32.04
357-251-044	\$32.04	357-260-036	\$32.04	357-273-008	\$32.04	357-282-014	\$32.04
357-251-045	\$32.04	357-260-037	\$32.04	357-273-009	\$32.04	357-282-015	\$32.04
357-251-046	\$32.04	357-260-038	\$32.04	357-273-010	\$32.04	357-282-016	\$32.04
357-251-047	\$32.04	357-260-039	\$32.04	357-273-011	\$32.04	357-282-017	\$32.04
357-251-048	\$32.04	357-260-040	\$32.04	357-273-012	\$32.04	357-282-018	\$32.04
357-251-049	\$32.04	357-260-041	\$32.04	357-273-013	\$32.04	357-282-019	\$32.04
357-251-050	\$32.04	357-260-042	\$32.04	357-273-014	\$32.04	357-282-020	\$32.04
357-252-001	\$32.04	357-260-043	\$32.04	357-273-015	\$32.04	357-282-021	\$32.04
357-252-002	\$32.04	357-260-044	\$32.04	357-273-016	\$32.04	357-282-022	\$32.04
357-252-003	\$32.04	357-260-045	\$32.04	357-273-017	\$32.04	357-282-023	\$32.04
357-252-004	\$32.04	357-260-046	\$32.04	357-274-009	\$32.04	357-282-024	\$32.04

**CONTRA COSTA COUNTY
ASSESSMENT DISTRICT 1979-3 (LL-2)**

**FUND NO: 2854
LEVY CODE: LT**

LL2 ZONE 38

Rodeo Area

**FINAL ASSESSMENT ROLL
FISCAL YEAR 2026-27**

Assessor's Parcel Number	Assessment Amount	Assessor's Parcel Number	Assessment Amount	Assessor's Parcel Number	Assessment Amount	Assessor's Parcel Number	Assessment Amount
357-282-025	\$32.04	357-371-008	\$16.02	358-092-007	\$27.24	358-103-010	\$27.24
357-282-026	\$32.04	357-371-012	\$32.04	358-092-008	\$27.24	358-103-011	\$27.24
357-282-027	\$32.04	357-371-013	\$16.02	358-092-009	\$27.24	358-103-012	\$27.24
357-282-028	\$32.04	357-371-014	\$16.02	358-092-010	\$27.24	358-103-013	\$27.24
357-282-029	\$32.04	357-371-015	\$16.02	358-092-011	\$27.24	358-103-014	\$27.24
357-282-030	\$32.04	357-371-016	\$32.04	358-093-001	\$27.24	358-103-015	\$27.24
357-282-031	\$32.04	357-371-017	\$32.04	358-093-002	\$27.24	358-103-016	\$27.24
357-282-032	\$32.04	357-371-018	\$32.04	358-093-003	\$27.24	358-103-017	\$27.24
357-282-033	\$32.04	357-371-019	\$32.04	358-093-004	\$27.24	358-103-018	\$27.24
357-282-035	\$32.04	357-371-020	\$32.04	358-093-005	\$27.24	358-103-019	\$27.24
357-282-036	\$32.04	357-371-022	\$32.04	358-093-006	\$27.24	358-103-020	\$27.24
357-282-037	\$32.04	357-371-023	\$32.04	358-093-007	\$27.24	358-103-021	\$27.24
357-282-038	\$32.04	357-371-024	\$32.04	358-093-008	\$27.24	358-103-022	\$27.24
357-282-039	\$32.04	357-371-025	\$32.04	358-093-009	\$27.24	358-103-023	\$27.24
357-283-001	\$32.04	357-371-028	\$32.04	358-093-010	\$27.24	358-103-024	\$27.24
357-283-002	\$32.04	357-371-029	\$32.04	358-093-011	\$27.24	358-103-025	\$27.24
357-283-003	\$32.04	357-371-030	\$32.04	358-101-001	\$27.24	358-103-026	\$27.24
357-283-004	\$32.04	357-371-031	\$32.04	358-101-002	\$27.24	358-103-027	\$27.24
357-283-005	\$32.04	357-371-032	\$32.04	358-101-003	\$27.24	358-103-028	\$27.24
357-283-006	\$32.04	357-371-033	\$32.04	358-101-004	\$27.24	358-104-001	\$27.24
357-283-007	\$32.04	357-371-034	\$32.04	358-101-005	\$27.24	358-104-002	\$27.24
357-283-008	\$32.04	358-080-001	\$27.24	358-101-006	\$27.24	358-104-003	\$27.24
357-283-009	\$32.04	358-080-002	\$27.24	358-101-007	\$27.24	358-104-004	\$27.24
357-283-010	\$32.04	358-080-003	\$27.24	358-101-008	\$27.24	358-104-005	\$27.24
357-291-001	\$48.06	358-080-004	\$27.24	358-101-009	\$27.24	358-104-006	\$27.24
357-292-002	\$32.04	358-080-005	\$27.24	358-101-010	\$27.24	358-104-007	\$27.24
357-292-003	\$32.04	358-080-006	\$27.24	358-101-011	\$27.24	358-104-008	\$27.24
357-292-004	\$32.04	358-080-007	\$27.24	358-101-012	\$27.24	358-104-009	\$27.24
357-292-005	\$32.04	358-080-008	\$27.24	358-101-013	\$27.24	358-104-010	\$27.24
357-292-006	\$32.04	358-080-009	\$27.24	358-101-014	\$27.24	358-104-011	\$27.24
357-292-007	\$32.04	358-080-010	\$27.24	358-101-015	\$27.24	358-104-012	\$27.24
357-292-008	\$32.04	358-080-011	\$27.24	358-102-001	\$27.24	358-104-013	\$27.24
357-292-009	\$32.04	358-091-001	\$27.24	358-102-002	\$27.24	358-104-014	\$27.24
357-292-010	\$32.04	358-091-002	\$27.24	358-102-003	\$27.24	358-104-015	\$27.24
357-292-011	\$32.04	358-091-003	\$27.24	358-102-004	\$27.24	358-104-016	\$27.24
357-292-014	\$32.04	358-091-004	\$27.24	358-102-005	\$27.24	358-104-017	\$27.24
357-292-015	\$32.04	358-091-005	\$27.24	358-102-006	\$27.24	358-104-018	\$27.24
357-292-016	\$32.04	358-091-006	\$27.24	358-102-007	\$27.24	358-104-019	\$27.24
357-292-017	\$16.02	358-091-007	\$27.24	358-102-008	\$27.24	358-104-020	\$27.24
357-292-018	\$32.04	358-091-008	\$27.24	358-102-009	\$27.24	358-104-021	\$27.24
357-293-001	\$32.04	358-091-009	\$27.24	358-102-010	\$27.24	358-104-022	\$27.24
357-293-002	\$32.04	358-091-010	\$27.24	358-102-011	\$27.24	358-111-001	\$27.24
357-293-003	\$32.04	358-091-011	\$27.24	358-102-012	\$27.24	358-111-002	\$27.24
357-293-004	\$32.04	358-091-012	\$27.24	358-102-013	\$27.24	358-111-003	\$27.24
357-293-005	\$32.04	358-091-013	\$27.24	358-102-014	\$27.24	358-111-004	\$27.24
357-293-006	\$32.04	358-091-014	\$27.24	358-102-015	\$27.24	358-111-005	\$27.24
357-293-007	\$32.04	358-091-015	\$27.24	358-102-016	\$27.24	358-111-006	\$27.24
357-293-008	\$32.04	358-091-016	\$27.24	358-102-017	\$27.24	358-111-007	\$27.24
357-293-009	\$32.04	358-091-017	\$27.24	358-103-001	\$27.24	358-111-008	\$27.24
357-293-011	\$32.04	358-091-018	\$27.24	358-103-002	\$27.24	358-111-009	\$27.24
357-310-005	\$48.06	358-091-019	\$27.24	358-103-003	\$27.24	358-111-010	\$27.24
357-310-006	\$48.06	358-092-001	\$27.24	358-103-004	\$27.24	358-111-011	\$27.24
357-363-001	\$4,005.00	358-092-002	\$27.24	358-103-005	\$27.24	358-111-012	\$27.24
357-371-002	\$32.04	358-092-003	\$27.24	358-103-006	\$27.24	358-111-013	\$27.24
357-371-005	\$16.02	358-092-004	\$27.24	358-103-007	\$27.24	358-111-014	\$27.24
357-371-006	\$16.02	358-092-005	\$27.24	358-103-008	\$27.24	358-111-015	\$27.24
357-371-007	\$16.02	358-092-006	\$27.24	358-103-009	\$27.24	358-111-016	\$27.24

**CONTRA COSTA COUNTY
ASSESSMENT DISTRICT 1979-3 (LL-2)**

**FUND NO: 2854
LEVY CODE: LT**

LL2 ZONE 38

Rodeo Area

**FINAL ASSESSMENT ROLL
FISCAL YEAR 2026-27**

Assessor's Parcel Number	Assessment Amount	Assessor's Parcel Number	Assessment Amount	Assessor's Parcel Number	Assessment Amount	Assessor's Parcel Number	Assessment Amount
358-111-017	\$27.24	358-151-001	\$27.24	358-162-002	\$27.24	358-171-005	\$27.24
358-111-018	\$27.24	358-151-002	\$27.24	358-162-003	\$27.24	358-171-006	\$27.24
358-111-019	\$27.24	358-151-003	\$27.24	358-162-004	\$27.24	358-171-007	\$27.24
358-111-020	\$27.24	358-151-004	\$27.24	358-162-005	\$27.24	358-171-008	\$27.24
358-111-021	\$27.24	358-151-005	\$27.24	358-162-006	\$27.24	358-171-009	\$27.24
358-111-022	\$27.24	358-151-006	\$27.24	358-162-007	\$27.24	358-171-010	\$27.24
358-111-023	\$27.24	358-151-007	\$27.24	358-162-008	\$27.24	358-171-011	\$27.24
358-111-024	\$27.24	358-151-010	\$27.24	358-162-009	\$27.24	358-171-012	\$27.24
358-111-025	\$27.24	358-151-011	\$27.24	358-162-010	\$27.24	358-171-013	\$27.24
358-111-026	\$27.24	358-151-012	\$27.24	358-163-001	\$27.24	358-171-014	\$27.24
358-111-027	\$27.24	358-151-013	\$27.24	358-163-002	\$27.24	358-171-015	\$27.24
358-111-028	\$27.24	358-151-014	\$27.24	358-163-003	\$27.24	358-172-001	\$27.24
358-111-029	\$27.24	358-151-015	\$27.24	358-163-004	\$27.24	358-172-002	\$27.24
358-111-030	\$27.24	358-151-016	\$27.24	358-163-005	\$27.24	358-173-001	\$27.24
358-111-031	\$27.24	358-151-017	\$27.24	358-163-006	\$27.24	358-173-002	\$27.24
358-111-032	\$27.24	358-151-019	\$27.24	358-163-007	\$27.24	358-173-003	\$27.24
358-112-001	\$27.24	358-151-020	\$27.24	358-163-008	\$27.24	358-173-004	\$27.24
358-112-002	\$27.24	358-151-021	\$27.24	358-163-009	\$27.24	358-173-005	\$27.24
358-112-003	\$27.24	358-151-022	\$27.24	358-163-013	\$27.24	358-173-006	\$27.24
358-112-004	\$27.24	358-151-023	\$27.24	358-163-014	\$27.24	358-173-007	\$27.24
358-112-005	\$27.24	358-151-024	\$27.24	358-163-015	\$27.24	358-173-008	\$27.24
358-112-006	\$27.24	358-151-026	\$27.24	358-163-016	\$27.24	358-173-009	\$27.24
358-112-007	\$27.24	358-151-027	\$27.24	358-163-017	\$27.24	358-173-010	\$27.24
358-112-008	\$27.24	358-151-028	\$27.24	358-163-018	\$27.24	358-173-011	\$27.24
358-112-009	\$27.24	358-152-001	\$27.24	358-163-019	\$27.24	358-173-012	\$27.24
358-112-010	\$27.24	358-152-002	\$27.24	358-163-020	\$27.24	358-173-013	\$27.24
358-112-011	\$27.24	358-152-003	\$27.24	358-163-021	\$27.24	358-173-014	\$27.24
358-112-012	\$27.24	358-152-004	\$27.24	358-163-022	\$27.24	358-173-015	\$27.24
358-112-013	\$27.24	358-152-005	\$27.24	358-163-023	\$27.24	358-173-016	\$27.24
358-112-014	\$27.24	358-152-006	\$27.24	358-163-024	\$27.24	358-173-017	\$27.24
358-112-015	\$27.24	358-152-007	\$27.24	358-163-025	\$27.24	358-173-018	\$27.24
358-112-016	\$27.24	358-152-008	\$27.24	358-163-026	\$27.24	358-173-019	\$27.24
358-112-017	\$27.24	358-152-009	\$27.24	358-163-027	\$27.24	358-173-020	\$27.24
358-112-018	\$27.24	358-152-010	\$27.24	358-163-028	\$27.24	358-174-001	\$27.24
358-120-001	\$27.24	358-152-011	\$27.24	358-163-029	\$27.24	358-174-002	\$27.24
358-120-002	\$27.24	358-152-012	\$27.24	358-163-030	\$27.24	358-174-003	\$27.24
358-120-003	\$27.24	358-152-013	\$27.24	358-163-031	\$27.24	358-174-004	\$27.24
358-120-004	\$27.24	358-152-014	\$27.24	358-163-032	\$27.24	358-174-005	\$27.24
358-120-005	\$27.24	358-152-015	\$27.24	358-163-033	\$27.24	358-174-006	\$27.24
358-120-006	\$27.24	358-152-016	\$27.24	358-163-034	\$27.24	358-174-007	\$27.24
358-120-007	\$27.24	358-152-017	\$27.24	358-163-036	\$27.24	358-174-008	\$27.24
358-120-008	\$27.24	358-152-018	\$27.24	358-164-001	\$27.24	358-174-009	\$27.24
358-120-009	\$27.24	358-152-019	\$27.24	358-164-002	\$27.24	358-174-010	\$27.24
358-120-010	\$27.24	358-152-020	\$27.24	358-164-003	\$27.24	358-181-001	\$27.24
358-120-011	\$27.24	358-152-021	\$27.24	358-164-004	\$27.24	358-181-002	\$27.24
358-120-012	\$27.24	358-152-022	\$27.24	358-164-005	\$27.24	358-181-003	\$27.24
358-120-013	\$27.24	358-152-023	\$27.24	358-164-006	\$27.24	358-181-004	\$27.24
358-120-014	\$27.24	358-152-024	\$27.24	358-164-007	\$27.24	358-181-005	\$27.24
358-120-015	\$27.24	358-152-025	\$27.24	358-164-008	\$27.24	358-181-006	\$27.24
358-120-016	\$27.24	358-161-001	\$27.24	358-164-009	\$27.24	358-181-007	\$27.24
358-120-017	\$27.24	358-161-002	\$27.24	358-164-010	\$27.24	358-181-008	\$27.24
358-120-018	\$27.24	358-161-003	\$27.24	358-164-011	\$27.24	358-181-009	\$27.24
358-120-019	\$27.24	358-161-004	\$27.24	358-164-012	\$27.24	358-181-010	\$27.24
358-120-020	\$27.24	358-161-005	\$27.24	358-171-001	\$27.24	358-181-011	\$27.24
358-120-021	\$27.24	358-161-006	\$27.24	358-171-002	\$27.24	358-181-012	\$27.24
358-120-022	\$27.24	358-161-007	\$27.24	358-171-003	\$27.24	358-181-013	\$27.24
358-120-023	\$27.24	358-162-001	\$27.24	358-171-004	\$27.24	358-181-014	\$27.24

**CONTRA COSTA COUNTY
ASSESSMENT DISTRICT 1979-3 (LL-2)**

**FUND NO: 2854
LEVY CODE: LT**

LL2 ZONE 38

Rodeo Area

**FINAL ASSESSMENT ROLL
FISCAL YEAR 2026-27**

Assessor's Parcel Number	Assessment Amount	Assessor's Parcel Number	Assessment Amount	Assessor's Parcel Number	Assessment Amount	Assessor's Parcel Number	Assessment Amount
358-181-015	\$27.24	358-184-003	\$27.24	358-202-003	\$27.24	358-211-004	\$27.24
358-181-016	\$27.24	358-185-001	\$27.24	358-202-004	\$27.24	358-211-005	\$27.24
358-181-017	\$27.24	358-185-002	\$27.24	358-202-005	\$27.24	358-211-006	\$27.24
358-181-018	\$27.24	358-185-003	\$27.24	358-202-006	\$27.24	358-211-007	\$27.24
358-181-019	\$27.24	358-185-004	\$27.24	358-202-007	\$27.24	358-211-008	\$27.24
358-181-020	\$27.24	358-185-005	\$27.24	358-202-008	\$27.24	358-211-009	\$27.24
358-181-021	\$27.24	358-185-006	\$27.24	358-202-009	\$27.24	358-211-010	\$27.24
358-181-022	\$27.24	358-191-002	\$27.24	358-202-010	\$27.24	358-211-011	\$27.24
358-181-023	\$27.24	358-191-003	\$27.24	358-202-011	\$27.24	358-211-012	\$27.24
358-181-024	\$27.24	358-191-004	\$27.24	358-202-012	\$27.24	358-211-013	\$27.24
358-181-025	\$27.24	358-191-005	\$27.24	358-202-013	\$27.24	358-211-014	\$27.24
358-181-026	\$27.24	358-191-006	\$27.24	358-202-014	\$27.24	358-211-015	\$27.24
358-181-027	\$27.24	358-191-007	\$27.24	358-202-015	\$27.24	358-211-016	\$27.24
358-181-028	\$27.24	358-191-008	\$27.24	358-202-016	\$27.24	358-211-017	\$27.24
358-181-029	\$27.24	358-191-009	\$27.24	358-202-017	\$27.24	358-211-018	\$27.24
358-181-030	\$27.24	358-191-010	\$27.24	358-202-018	\$27.24	358-211-019	\$27.24
358-181-031	\$27.24	358-191-011	\$27.24	358-202-019	\$27.24	358-211-020	\$27.24
358-181-032	\$27.24	358-191-012	\$27.24	358-202-020	\$27.24	358-211-021	\$27.24
358-181-033	\$27.24	358-191-013	\$27.24	358-202-021	\$27.24	358-211-022	\$27.24
358-181-034	\$27.24	358-191-014	\$27.24	358-202-022	\$27.24	358-211-023	\$27.24
358-181-037	\$27.24	358-191-015	\$27.24	358-203-001	\$27.24	358-211-024	\$27.24
358-181-038	\$27.24	358-191-016	\$27.24	358-203-002	\$27.24	358-211-025	\$27.24
358-181-039	\$27.24	358-191-017	\$27.24	358-203-003	\$27.24	358-211-026	\$27.24
358-181-040	\$27.24	358-191-018	\$27.24	358-203-004	\$27.24	358-211-027	\$27.24
358-181-042	\$27.24	358-191-019	\$27.24	358-203-005	\$27.24	358-211-028	\$27.24
358-181-043	\$27.24	358-191-020	\$27.24	358-203-006	\$27.24	358-211-029	\$27.24
358-182-001	\$27.24	358-191-021	\$27.24	358-203-007	\$27.24	358-212-001	\$27.24
358-182-002	\$27.24	358-191-022	\$27.24	358-203-008	\$27.24	358-212-002	\$27.24
358-182-003	\$27.24	358-191-023	\$27.24	358-203-009	\$27.24	358-212-003	\$27.24
358-182-004	\$27.24	358-191-024	\$27.24	358-203-010	\$27.24	358-212-004	\$27.24
358-182-005	\$27.24	358-191-025	\$27.24	358-203-011	\$27.24	358-212-005	\$27.24
358-182-006	\$27.24	358-191-026	\$27.24	358-203-012	\$27.24	358-212-006	\$27.24
358-182-007	\$27.24	358-191-027	\$27.24	358-204-001	\$27.24	358-212-007	\$27.24
358-182-008	\$27.24	358-191-028	\$27.24	358-204-002	\$27.24	358-212-008	\$27.24
358-182-009	\$27.24	358-191-029	\$27.24	358-204-003	\$27.24	358-212-009	\$27.24
358-182-010	\$27.24	358-191-030	\$27.24	358-204-004	\$27.24	358-212-010	\$27.24
358-182-011	\$27.24	358-191-031	\$27.24	358-204-005	\$27.24	358-212-011	\$27.24
358-182-012	\$27.24	358-191-032	\$27.24	358-204-006	\$27.24	358-212-012	\$27.24
358-182-013	\$27.24	358-191-033	\$27.24	358-204-007	\$27.24	358-212-013	\$27.24
358-183-001	\$27.24	358-191-034	\$27.24	358-204-008	\$27.24	358-212-014	\$27.24
358-183-002	\$27.24	358-191-035	\$27.24	358-204-009	\$27.24	358-212-015	\$27.24
358-183-003	\$27.24	358-191-036	\$27.24	358-204-010	\$27.24	358-212-016	\$27.24
358-183-004	\$27.24	358-191-037	\$27.24	358-204-011	\$27.24	358-212-017	\$27.24
358-183-005	\$27.24	358-201-001	\$27.24	358-204-012	\$27.24	358-212-018	\$27.24
358-183-006	\$27.24	358-201-002	\$27.24	358-204-013	\$27.24	358-212-019	\$27.24
358-183-007	\$27.24	358-201-003	\$27.24	358-204-014	\$27.24	358-212-020	\$27.24
358-183-008	\$27.24	358-201-004	\$27.24	358-204-015	\$27.24	358-212-021	\$27.24
358-183-009	\$27.24	358-201-005	\$27.24	358-204-016	\$27.24	358-212-022	\$27.24
358-183-010	\$27.24	358-201-006	\$27.24	358-204-017	\$27.24	358-212-023	\$27.24
358-183-011	\$27.24	358-201-007	\$27.24	358-204-018	\$27.24	358-212-024	\$27.24
358-183-012	\$27.24	358-201-008	\$27.24	358-204-019	\$27.24	358-212-025	\$27.24
358-183-013	\$27.24	358-201-009	\$27.24	358-204-020	\$27.24	358-212-026	\$27.24
358-183-014	\$27.24	358-201-010	\$27.24	358-204-021	\$27.24	358-212-027	\$27.24
358-183-015	\$27.24	358-201-011	\$27.24	358-204-022	\$27.24	358-212-028	\$27.24
358-183-016	\$27.24	358-201-012	\$27.24	358-211-001	\$27.24	358-212-029	\$27.24
358-184-001	\$27.24	358-202-001	\$27.24	358-211-002	\$27.24	358-212-030	\$27.24
358-184-002	\$27.24	358-202-002	\$27.24	358-211-003	\$27.24	358-212-031	\$27.24

**CONTRA COSTA COUNTY
ASSESSMENT DISTRICT 1979-3 (LL-2)**

**FUND NO: 2854
LEVY CODE: LT**

LL2 ZONE 38

Rodeo Area

**FINAL ASSESSMENT ROLL
FISCAL YEAR 2026-27**

Assessor's Parcel Number	Assessment Amount	Assessor's Parcel Number	Assessment Amount	Assessor's Parcel Number	Assessment Amount	Assessor's Parcel Number	Assessment Amount
358-212-032	\$27.24	358-232-003	\$27.24	358-241-015	\$27.24	358-254-011	\$27.24
358-212-033	\$27.24	358-232-004	\$27.24	358-241-016	\$27.24	358-254-012	\$27.24
358-213-001	\$27.24	358-232-005	\$27.24	358-241-017	\$27.24	358-254-013	\$27.24
358-213-002	\$27.24	358-232-006	\$27.24	358-242-001	\$27.24	358-254-014	\$27.24
358-213-003	\$27.24	358-233-001	\$27.24	358-242-002	\$27.24	358-254-015	\$27.24
358-213-004	\$27.24	358-233-002	\$27.24	358-242-003	\$27.24	358-261-001	\$27.24
358-213-005	\$27.24	358-233-003	\$27.24	358-242-004	\$27.24	358-261-002	\$27.24
358-213-006	\$27.24	358-233-004	\$27.24	358-242-005	\$27.24	358-261-003	\$27.24
358-213-007	\$27.24	358-233-005	\$27.24	358-242-006	\$27.24	358-261-004	\$27.24
358-213-008	\$27.24	358-233-006	\$27.24	358-242-007	\$27.24	358-261-005	\$27.24
358-213-009	\$27.24	358-233-007	\$27.24	358-242-008	\$27.24	358-261-006	\$27.24
358-213-010	\$27.24	358-233-008	\$27.24	358-242-009	\$27.24	358-261-007	\$27.24
358-213-011	\$27.24	358-233-009	\$27.24	358-242-010	\$27.24	358-261-008	\$27.24
358-213-012	\$27.24	358-233-010	\$27.24	358-242-011	\$27.24	358-261-009	\$27.24
358-213-013	\$27.24	358-234-001	\$27.24	358-242-012	\$27.24	358-261-010	\$27.24
358-221-001	\$27.24	358-234-002	\$27.24	358-242-013	\$27.24	358-261-011	\$27.24
358-221-002	\$27.24	358-234-003	\$27.24	358-242-014	\$27.24	358-261-012	\$27.24
358-221-003	\$27.24	358-234-004	\$27.24	358-242-015	\$27.24	358-261-013	\$27.24
358-221-004	\$27.24	358-234-005	\$27.24	358-251-001	\$27.24	358-261-014	\$27.24
358-221-005	\$27.24	358-234-006	\$27.24	358-251-002	\$27.24	358-261-015	\$27.24
358-221-006	\$27.24	358-234-007	\$27.24	358-251-003	\$27.24	358-261-016	\$27.24
358-221-007	\$27.24	358-234-008	\$27.24	358-251-004	\$27.24	358-261-017	\$27.24
358-221-008	\$27.24	358-234-009	\$27.24	358-251-005	\$27.24	358-261-018	\$27.24
358-221-009	\$27.24	358-234-010	\$27.24	358-251-006	\$27.24	358-261-019	\$27.24
358-221-010	\$27.24	358-234-011	\$27.24	358-252-001	\$27.24	358-261-020	\$27.24
358-221-011	\$27.24	358-234-012	\$27.24	358-252-002	\$27.24	358-261-021	\$27.24
358-222-001	\$27.24	358-234-013	\$27.24	358-252-003	\$27.24	358-261-022	\$27.24
358-222-002	\$27.24	358-234-014	\$27.24	358-252-004	\$27.24	358-262-001	\$27.24
358-222-003	\$27.24	358-234-015	\$27.24	358-252-005	\$27.24	358-262-002	\$27.24
358-223-001	\$27.24	358-234-016	\$27.24	358-252-006	\$27.24	358-262-003	\$27.24
358-223-002	\$27.24	358-234-017	\$27.24	358-252-007	\$27.24	358-262-004	\$27.24
358-223-003	\$27.24	358-235-001	\$27.24	358-252-008	\$27.24	358-262-005	\$27.24
358-223-004	\$27.24	358-235-002	\$27.24	358-252-009	\$27.24	358-262-006	\$27.24
358-223-005	\$27.24	358-235-003	\$27.24	358-252-010	\$27.24	358-262-007	\$27.24
358-223-006	\$27.24	358-235-004	\$27.24	358-252-011	\$27.24	358-263-001	\$27.24
358-223-007	\$27.24	358-235-005	\$27.24	358-252-012	\$27.24	358-263-002	\$27.24
358-223-008	\$27.24	358-235-006	\$27.24	358-253-001	\$27.24	358-264-001	\$27.24
358-223-009	\$27.24	358-235-007	\$27.24	358-253-002	\$27.24	358-264-002	\$27.24
358-223-010	\$27.24	358-235-008	\$27.24	358-253-003	\$27.24	358-264-003	\$27.24
358-223-011	\$27.24	358-235-009	\$27.24	358-253-004	\$27.24	358-264-004	\$27.24
358-223-012	\$27.24	358-235-010	\$27.24	358-253-005	\$27.24	358-264-005	\$27.24
358-223-013	\$27.24	358-235-011	\$27.24	358-253-006	\$27.24	358-264-006	\$27.24
358-223-014	\$27.24	358-235-012	\$27.24	358-253-007	\$27.24	358-264-007	\$27.24
358-223-015	\$27.24	358-241-001	\$27.24	358-253-008	\$27.24	358-264-008	\$27.24
358-223-016	\$27.24	358-241-002	\$27.24	358-253-009	\$27.24	358-264-009	\$27.24
358-231-001	\$27.24	358-241-003	\$27.24	358-253-010	\$27.24	358-264-010	\$27.24
358-231-002	\$27.24	358-241-004	\$27.24	358-253-011	\$27.24	358-264-011	\$27.24
358-231-003	\$27.24	358-241-005	\$27.24	358-254-001	\$27.24	358-264-012	\$27.24
358-231-004	\$27.24	358-241-006	\$27.24	358-254-002	\$27.24	358-264-013	\$27.24
358-231-005	\$27.24	358-241-007	\$27.24	358-254-003	\$27.24	358-264-014	\$27.24
358-231-006	\$27.24	358-241-008	\$27.24	358-254-004	\$27.24	358-264-015	\$27.24
358-231-007	\$27.24	358-241-009	\$27.24	358-254-005	\$27.24	358-264-016	\$27.24
358-231-008	\$27.24	358-241-010	\$27.24	358-254-006	\$27.24	358-264-017	\$27.24
358-231-009	\$27.24	358-241-011	\$27.24	358-254-007	\$27.24	358-264-018	\$27.24
358-231-010	\$27.24	358-241-012	\$27.24	358-254-008	\$27.24	358-264-019	\$27.24
358-232-001	\$27.24	358-241-013	\$27.24	358-254-009	\$27.24	358-264-020	\$27.24
358-232-002	\$27.24	358-241-014	\$27.24	358-254-010	\$27.24	358-264-021	\$27.24

**CONTRA COSTA COUNTY
ASSESSMENT DISTRICT 1979-3 (LL-2)**

**FUND NO: 2854
LEVY CODE: LT**

LL2 ZONE 38

Rodeo Area

**FINAL ASSESSMENT ROLL
FISCAL YEAR 2026-27**

Assessor's Parcel Number	Assessment Amount	Assessor's Parcel Number	Assessment Amount	Assessor's Parcel Number	Assessment Amount	Assessor's Parcel Number	Assessment Amount
358-264-022	\$27.24	358-271-041	\$27.24	358-293-023	\$27.24	358-310-012	\$27.24
358-264-023	\$27.24	358-271-042	\$27.24	358-293-024	\$27.24	358-310-013	\$27.24
358-264-024	\$27.24	358-271-043	\$27.24	358-293-025	\$27.24	358-310-014	\$27.24
358-264-025	\$27.24	358-271-044	\$27.24	358-293-026	\$27.24	358-310-015	\$27.24
358-264-026	\$27.24	358-272-001	\$27.24	358-293-027	\$27.24	358-311-001	\$27.24
358-264-027	\$27.24	358-272-002	\$27.24	358-293-028	\$27.24	358-311-002	\$27.24
358-264-028	\$27.24	358-272-003	\$27.24	358-293-029	\$27.24	358-311-003	\$27.24
358-265-001	\$27.24	358-272-004	\$27.24	358-293-030	\$27.24	358-311-004	\$27.24
358-265-002	\$27.24	358-272-005	\$27.24	358-293-031	\$27.24	358-311-005	\$27.24
358-265-003	\$27.24	358-291-001	\$27.24	358-293-032	\$27.24	358-311-006	\$27.24
358-265-004	\$27.24	358-291-002	\$27.24	358-293-033	\$27.24	358-311-007	\$27.24
358-265-005	\$27.24	358-291-003	\$27.24	358-293-034	\$27.24	358-311-008	\$27.24
358-265-006	\$27.24	358-291-004	\$27.24	358-293-035	\$27.24	358-311-009	\$27.24
358-265-007	\$27.24	358-291-005	\$27.24	358-293-036	\$27.24	358-311-010	\$27.24
358-265-008	\$27.24	358-291-006	\$27.24	358-293-037	\$27.24	358-311-011	\$27.24
358-265-009	\$27.24	358-291-007	\$27.24	358-293-038	\$27.24	358-311-012	\$27.24
358-265-010	\$27.24	358-291-008	\$27.24	358-293-039	\$27.24	358-311-013	\$27.24
358-271-001	\$27.24	358-291-009	\$27.24	358-293-040	\$27.24	358-311-014	\$27.24
358-271-002	\$27.24	358-291-010	\$27.24	358-293-041	\$27.24	358-311-015	\$27.24
358-271-003	\$27.24	358-291-011	\$27.24	358-293-042	\$27.24	358-311-016	\$27.24
358-271-004	\$27.24	358-291-012	\$27.24	358-293-043	\$27.24	358-311-017	\$27.24
358-271-005	\$27.24	358-291-013	\$27.24	358-293-044	\$27.24	358-311-018	\$27.24
358-271-006	\$27.24	358-291-014	\$27.24	358-302-001	\$27.24	358-311-019	\$27.24
358-271-007	\$27.24	358-291-015	\$27.24	358-302-002	\$27.24	358-311-020	\$27.24
358-271-008	\$27.24	358-291-016	\$27.24	358-302-003	\$27.24	358-311-021	\$27.24
358-271-009	\$27.24	358-291-017	\$27.24	358-302-004	\$27.24	358-311-022	\$27.24
358-271-010	\$27.24	358-291-018	\$27.24	358-302-005	\$27.24	358-311-023	\$27.24
358-271-011	\$27.24	358-291-019	\$27.24	358-302-006	\$27.24	358-311-024	\$27.24
358-271-012	\$27.24	358-292-001	\$27.24	358-302-007	\$27.24	358-311-025	\$27.24
358-271-013	\$27.24	358-292-002	\$27.24	358-302-008	\$27.24	358-311-026	\$27.24
358-271-014	\$27.24	358-292-003	\$27.24	358-302-009	\$27.24	358-311-027	\$27.24
358-271-015	\$27.24	358-292-004	\$27.24	358-302-010	\$27.24	358-311-028	\$27.24
358-271-016	\$27.24	358-292-005	\$27.24	358-302-011	\$27.24	358-311-029	\$27.24
358-271-017	\$27.24	358-292-006	\$27.24	358-302-014	\$27.24	358-311-030	\$27.24
358-271-018	\$27.24	358-292-007	\$27.24	358-302-015	\$27.24	358-311-031	\$27.24
358-271-019	\$27.24	358-293-001	\$27.24	358-302-016	\$27.24	358-311-032	\$27.24
358-271-020	\$27.24	358-293-002	\$27.24	358-302-017	\$27.24	358-311-033	\$27.24
358-271-021	\$27.24	358-293-003	\$27.24	358-302-018	\$27.24	358-311-034	\$27.24
358-271-022	\$27.24	358-293-004	\$27.24	358-302-019	\$27.24	358-311-035	\$27.24
358-271-023	\$27.24	358-293-005	\$27.24	358-302-020	\$27.24	358-311-036	\$27.24
358-271-024	\$27.24	358-293-006	\$27.24	358-302-021	\$27.24	358-311-037	\$27.24
358-271-025	\$27.24	358-293-007	\$27.24	358-302-022	\$27.24	358-311-038	\$27.24
358-271-026	\$27.24	358-293-008	\$27.24	358-303-001	\$27.24	358-311-039	\$27.24
358-271-027	\$27.24	358-293-009	\$27.24	358-303-002	\$27.24	358-311-040	\$27.24
358-271-028	\$27.24	358-293-010	\$27.24	358-303-003	\$27.24	358-311-041	\$27.24
358-271-029	\$27.24	358-293-011	\$27.24	358-303-004	\$27.24	358-311-042	\$27.24
358-271-030	\$27.24	358-293-012	\$27.24	358-310-001	\$27.24	358-311-043	\$27.24
358-271-031	\$27.24	358-293-013	\$27.24	358-310-002	\$27.24	358-311-044	\$27.24
358-271-032	\$27.24	358-293-014	\$27.24	358-310-003	\$27.24	358-311-045	\$27.24
358-271-033	\$27.24	358-293-015	\$27.24	358-310-004	\$27.24	358-311-046	\$27.24
358-271-034	\$27.24	358-293-016	\$27.24	358-310-005	\$27.24	358-311-047	\$27.24
358-271-035	\$27.24	358-293-017	\$27.24	358-310-006	\$27.24	358-311-048	\$27.24
358-271-036	\$27.24	358-293-018	\$27.24	358-310-007	\$27.24	358-311-049	\$27.24
358-271-037	\$27.24	358-293-019	\$27.24	358-310-008	\$27.24	358-311-050	\$27.24
358-271-038	\$27.24	358-293-020	\$27.24	358-310-009	\$27.24	358-311-051	\$27.24
358-271-039	\$27.24	358-293-021	\$27.24	358-310-010	\$27.24	358-311-052	\$27.24
358-271-040	\$27.24	358-293-022	\$27.24	358-310-011	\$27.24	358-311-053	\$27.24

**CONTRA COSTA COUNTY
ASSESSMENT DISTRICT 1979-3 (LL-2)**

**FUND NO: 2854
LEVY CODE: LT**

LL2 ZONE 38

Rodeo Area

**FINAL ASSESSMENT ROLL
FISCAL YEAR 2026-27**

Assessor's Parcel Number	Assessment Amount
358-311-054	\$27.24
358-311-055	\$27.24
358-311-056	\$27.24
358-311-057	\$27.24
358-311-059	\$27.24
358-311-060	\$27.24
358-311-061	\$27.24
358-311-062	\$27.24
358-311-063	\$27.24
358-311-064	\$27.24
358-311-065	\$27.24
358-311-066	\$27.24
358-311-067	\$27.24
358-311-068	\$27.24
358-311-069	\$27.24
358-311-070	\$27.24
358-311-071	\$27.24
358-311-072	\$27.24
358-311-073	\$27.24
358-311-074	\$27.24
358-311-075	\$27.24
358-311-076	\$27.24
358-311-077	\$27.24
358-311-078	\$27.24
358-312-001	\$27.24
358-312-002	\$27.24
358-312-003	\$27.24
358-312-004	\$27.24
358-312-005	\$27.24
358-312-006	\$27.24
358-312-007	\$27.24
358-312-008	\$27.24
358-312-009	\$27.24
358-312-010	\$27.24
358-312-011	\$27.24
358-312-012	\$27.24
358-312-014	\$27.24
358-312-015	\$27.24
358-312-016	\$27.24
358-312-017	\$27.24
358-312-018	\$27.24
358-312-019	\$27.24
358-312-020	\$27.24
358-312-021	\$27.24
358-312-022	\$27.24
358-312-023	\$27.24
358-312-024	\$27.24
358-312-025	\$27.24
358-312-026	\$27.24
358-312-027	\$27.24
358-312-028	\$27.24
358-312-029	\$27.24
358-312-030	\$27.24
358-312-031	\$27.24
358-312-032	\$27.24
358-312-033	\$27.24
358-312-034	\$27.24

Assessor's Parcel Number	Assessment Amount
358-312-035	\$27.24
358-312-036	\$27.24
Total Parcels: 2,567	
Total Assessment: \$85,568.28	

**CONTRA COSTA COUNTY
ASSESSMENT DISTRICT 1979-3 (LL-2)**

**FUND NO: 2867
LEVY CODE: L2**

LL2 ZONE 42

California Skyline - Bay Point Area

**FINAL ASSESSMENT ROLL
FISCAL YEAR 2026-27**

Assessor's Parcel Number	Assessment Amount	Assessor's Parcel Number	Assessment Amount	Assessor's Parcel Number	Assessment Amount	Assessor's Parcel Number	Assessment Amount
099-170-001	\$210.00	099-170-058	\$210.00	099-180-041	\$210.00	099-190-004	\$210.00
099-170-002	\$210.00	099-170-059	\$210.00	099-180-042	\$210.00	099-190-005	\$210.00
099-170-003	\$210.00	099-170-060	\$210.00	099-180-043	\$210.00	099-190-006	\$210.00
099-170-004	\$210.00	099-170-061	\$210.00	099-180-044	\$210.00	099-190-007	\$210.00
099-170-005	\$210.00	099-170-062	\$210.00	099-180-045	\$210.00	099-190-008	\$210.00
099-170-006	\$210.00	099-170-063	\$210.00	099-180-046	\$210.00	099-190-009	\$210.00
099-170-007	\$210.00	099-170-066	\$210.00	099-180-047	\$210.00	099-190-010	\$210.00
099-170-008	\$210.00	099-170-067	\$210.00	099-180-048	\$210.00	099-190-011	\$210.00
099-170-009	\$210.00	099-170-068	\$210.00	099-180-049	\$210.00	099-190-012	\$210.00
099-170-010	\$210.00	099-170-069	\$210.00	099-180-050	\$210.00	099-190-013	\$210.00
099-170-011	\$210.00	099-170-070	\$210.00	099-180-051	\$210.00	099-190-014	\$210.00
099-170-012	\$210.00	099-170-071	\$210.00	099-180-052	\$210.00	099-190-015	\$210.00
099-170-013	\$210.00	099-170-072	\$210.00	099-180-053	\$210.00	099-190-016	\$210.00
099-170-014	\$210.00	099-170-073	\$210.00	099-180-054	\$210.00	099-190-017	\$210.00
099-170-015	\$210.00	099-170-074	\$210.00	099-180-055	\$210.00	099-190-018	\$210.00
099-170-016	\$210.00	099-170-075	\$210.00	099-180-056	\$210.00	099-190-019	\$210.00
099-170-017	\$210.00	099-170-076	\$210.00	099-180-057	\$210.00	099-190-020	\$210.00
099-170-018	\$210.00	099-180-001	\$210.00	099-180-058	\$210.00	099-190-021	\$210.00
099-170-019	\$210.00	099-180-002	\$210.00	099-180-059	\$210.00	099-190-022	\$210.00
099-170-020	\$210.00	099-180-003	\$210.00	099-180-060	\$210.00	099-190-023	\$210.00
099-170-021	\$210.00	099-180-004	\$210.00	099-180-061	\$210.00	099-190-024	\$210.00
099-170-022	\$210.00	099-180-005	\$210.00	099-180-062	\$210.00	099-190-025	\$210.00
099-170-023	\$210.00	099-180-006	\$210.00	099-180-063	\$210.00	099-190-026	\$210.00
099-170-024	\$210.00	099-180-007	\$210.00	099-180-064	\$210.00	099-190-027	\$210.00
099-170-025	\$210.00	099-180-008	\$210.00	099-180-065	\$210.00	099-190-028	\$210.00
099-170-026	\$210.00	099-180-009	\$210.00	099-180-066	\$210.00	099-190-029	\$210.00
099-170-027	\$210.00	099-180-010	\$210.00	099-180-067	\$210.00	099-190-030	\$210.00
099-170-028	\$210.00	099-180-011	\$210.00	099-180-068	\$210.00	099-190-031	\$210.00
099-170-029	\$210.00	099-180-012	\$210.00	099-180-069	\$210.00	099-190-032	\$210.00
099-170-030	\$210.00	099-180-013	\$210.00	099-180-070	\$210.00	099-190-033	\$210.00
099-170-031	\$210.00	099-180-014	\$210.00	099-180-071	\$210.00	099-190-034	\$210.00
099-170-032	\$210.00	099-180-015	\$210.00	099-180-072	\$210.00	099-190-035	\$210.00
099-170-033	\$210.00	099-180-016	\$210.00	099-180-073	\$210.00	099-190-036	\$210.00
099-170-034	\$210.00	099-180-017	\$210.00	099-180-074	\$210.00	099-190-037	\$210.00
099-170-035	\$210.00	099-180-018	\$210.00	099-180-075	\$210.00	099-190-038	\$210.00
099-170-036	\$210.00	099-180-019	\$210.00	099-180-076	\$210.00	099-190-039	\$210.00
099-170-037	\$210.00	099-180-020	\$210.00	099-180-077	\$210.00	099-190-040	\$210.00
099-170-038	\$210.00	099-180-021	\$210.00	099-180-078	\$210.00	099-190-041	\$210.00
099-170-039	\$210.00	099-180-022	\$210.00	099-180-079	\$210.00	099-190-042	\$210.00
099-170-040	\$210.00	099-180-023	\$210.00	099-180-080	\$210.00	099-190-043	\$210.00
099-170-041	\$210.00	099-180-024	\$210.00	099-180-081	\$210.00	099-190-044	\$210.00
099-170-042	\$210.00	099-180-025	\$210.00	099-180-082	\$210.00	099-190-045	\$210.00
099-170-043	\$210.00	099-180-026	\$210.00	099-180-083	\$210.00	099-190-046	\$210.00
099-170-044	\$210.00	099-180-027	\$210.00	099-180-084	\$210.00	099-190-047	\$210.00
099-170-045	\$210.00	099-180-028	\$210.00	099-180-085	\$210.00	099-190-048	\$210.00
099-170-046	\$210.00	099-180-029	\$210.00	099-180-086	\$210.00	099-190-049	\$210.00
099-170-047	\$210.00	099-180-030	\$210.00	099-180-087	\$210.00	099-190-050	\$210.00
099-170-048	\$210.00	099-180-031	\$210.00	099-180-088	\$210.00	099-190-051	\$210.00
099-170-049	\$210.00	099-180-032	\$210.00	099-180-089	\$210.00	099-190-052	\$210.00
099-170-050	\$210.00	099-180-033	\$210.00	099-180-090	\$210.00	099-190-053	\$210.00
099-170-051	\$210.00	099-180-034	\$210.00	099-180-091	\$210.00	099-190-054	\$210.00
099-170-052	\$210.00	099-180-035	\$210.00	099-180-092	\$210.00	099-190-055	\$210.00
099-170-053	\$210.00	099-180-036	\$210.00	099-180-093	\$210.00	099-190-056	\$210.00
099-170-054	\$210.00	099-180-037	\$210.00	099-180-094	\$210.00	099-190-057	\$210.00
099-170-055	\$210.00	099-180-038	\$210.00	099-190-001	\$210.00	099-190-058	\$210.00
099-170-056	\$210.00	099-180-039	\$210.00	099-190-002	\$210.00	099-190-059	\$210.00
099-170-057	\$210.00	099-180-040	\$210.00	099-190-003	\$210.00	099-190-060	\$210.00

**CONTRA COSTA COUNTY
ASSESSMENT DISTRICT 1979-3 (LL-2)**

FUND NO: 2867
LEVY CODE: L2

LL2 ZONE 42

California Skyline - Bay Point Area

**FINAL ASSESSMENT ROLL
FISCAL YEAR 2026-27**

Assessor's Parcel Number	Assessment Amount	Assessor's Parcel Number	Assessment Amount	Assessor's Parcel Number	Assessment Amount
099-190-061	\$210.00	099-190-118	\$210.00	099-200-047	\$210.00
099-190-062	\$210.00	099-190-119	\$210.00		
099-190-063	\$210.00	099-190-120	\$210.00		
099-190-064	\$210.00	099-190-121	\$210.00		
099-190-065	\$210.00	099-190-122	\$210.00		
099-190-066	\$210.00	099-190-123	\$210.00		
099-190-067	\$210.00	099-190-124	\$210.00		
099-190-068	\$210.00	099-190-125	\$210.00		
099-190-069	\$210.00	099-190-126	\$210.00		
099-190-070	\$210.00	099-190-127	\$210.00		
099-190-071	\$210.00	099-190-128	\$210.00		
099-190-072	\$210.00	099-190-129	\$210.00		
099-190-073	\$210.00	099-200-001	\$210.00		
099-190-074	\$210.00	099-200-002	\$210.00		
099-190-075	\$210.00	099-200-003	\$210.00		
099-190-076	\$210.00	099-200-004	\$210.00		
099-190-077	\$210.00	099-200-005	\$210.00		
099-190-078	\$210.00	099-200-006	\$210.00		
099-190-079	\$210.00	099-200-007	\$210.00		
099-190-080	\$210.00	099-200-008	\$210.00		
099-190-081	\$210.00	099-200-009	\$210.00		
099-190-082	\$210.00	099-200-010	\$210.00		
099-190-083	\$210.00	099-200-011	\$210.00		
099-190-084	\$210.00	099-200-012	\$210.00		
099-190-085	\$210.00	099-200-013	\$210.00		
099-190-086	\$210.00	099-200-014	\$210.00		
099-190-087	\$210.00	099-200-015	\$210.00		
099-190-088	\$210.00	099-200-016	\$210.00		
099-190-089	\$210.00	099-200-017	\$210.00		
099-190-090	\$210.00	099-200-018	\$210.00		
099-190-091	\$210.00	099-200-019	\$210.00		
099-190-092	\$210.00	099-200-020	\$210.00		
099-190-093	\$210.00	099-200-021	\$210.00		
099-190-094	\$210.00	099-200-022	\$210.00		
099-190-095	\$210.00	099-200-023	\$210.00		
099-190-096	\$210.00	099-200-024	\$210.00		
099-190-097	\$210.00	099-200-025	\$210.00		
099-190-098	\$210.00	099-200-026	\$210.00		
099-190-099	\$210.00	099-200-027	\$210.00		
099-190-100	\$210.00	099-200-028	\$210.00		
099-190-101	\$210.00	099-200-029	\$210.00		
099-190-102	\$210.00	099-200-030	\$210.00		
099-190-103	\$210.00	099-200-031	\$210.00		
099-190-104	\$210.00	099-200-032	\$210.00		
099-190-105	\$210.00	099-200-033	\$210.00		
099-190-106	\$210.00	099-200-034	\$210.00		
099-190-107	\$210.00	099-200-035	\$210.00		
099-190-108	\$210.00	099-200-036	\$210.00		
099-190-109	\$210.00	099-200-037	\$210.00		
099-190-110	\$210.00	099-200-038	\$210.00		
099-190-111	\$210.00	099-200-039	\$210.00		
099-190-112	\$210.00	099-200-040	\$210.00		
099-190-113	\$210.00	099-200-041	\$210.00		
099-190-114	\$210.00	099-200-043	\$210.00		
099-190-115	\$210.00	099-200-044	\$210.00		
099-190-116	\$210.00	099-200-045	\$210.00		
099-190-117	\$210.00	099-200-046	\$210.00		
				Total Parcels: 343	
				Total Assessment: \$72,030.00	

**CONTRA COSTA COUNTY
ASSESSMENT DISTRICT 1979-3 (LL-2)**

**FUND NO: 2869
LEVY CODE: L4**

LL2 ZONE 45

Alamo Villas

**FINAL ASSESSMENT ROLL
FISCAL YEAR 2026-27**

Assessor's Parcel Number	Assessment Amount
197-430-001	\$120.00
197-430-002	\$120.00
197-430-003	\$120.00
197-430-004	\$120.00
197-430-005	\$120.00
197-430-006	\$120.00
197-430-007	\$120.00
197-430-008	\$120.00
197-430-009	\$120.00
197-430-010	\$120.00
<hr/>	
Total Parcels: 10	
Total Assessment: \$1,200.00	

**CONTRA COSTA COUNTY
ASSESSMENT DISTRICT 1979-3 (LL-2)**

FUND NO: 2872
LEVY CODE: L7

LL2 ZONE 48

Mrack Road - Camino Tassajara

**FINAL ASSESSMENT ROLL
FISCAL YEAR 2026-27**

Assessor's Parcel Number	Assessment Amount	Assessor's Parcel Number	Assessment Amount
220-080-035	\$490.00	220-401-011	\$490.00
220-080-037	\$490.00	220-401-012	\$490.00
220-080-038	\$490.00	220-401-013	\$490.00
220-080-040	\$490.00	220-401-014	\$490.00
220-391-008	\$490.00	220-401-015	\$490.00
220-391-009	\$490.00	220-401-016	\$490.00
220-391-010	\$490.00	220-401-017	\$490.00
220-391-011	\$490.00	220-401-018	\$490.00
220-391-012	\$490.00	220-401-019	\$490.00
220-391-013	\$490.00	220-401-020	\$490.00
220-391-014	\$490.00	220-401-021	\$490.00
220-391-015	\$490.00	220-401-022	\$490.00
220-391-016	\$490.00	220-401-023	\$490.00
220-391-018	\$490.00	220-401-024	\$490.00
220-391-019	\$490.00	220-401-025	\$490.00
220-391-020	\$490.00		
220-391-021	\$490.00		
220-391-022	\$490.00		
220-391-023	\$490.00		
220-391-024	\$490.00		
220-391-025	\$490.00		
220-391-026	\$490.00		
220-391-027	\$490.00		
220-391-028	\$490.00		
220-391-029	\$490.00		
220-391-030	\$490.00		
220-391-031	\$490.00		
220-391-032	\$490.00		
220-391-033	\$490.00		
220-391-034	\$490.00		
220-391-035	\$490.00		
220-391-036	\$490.00		
220-391-037	\$490.00		
220-391-038	\$490.00		
220-391-039	\$490.00		
220-391-040	\$490.00		
220-391-041	\$490.00		
220-391-042	\$490.00		
220-391-043	\$490.00		
220-391-045	\$490.00		
220-391-046	\$490.00		
220-391-047	\$490.00		
220-391-048	\$490.00		
220-391-049	\$490.00		
220-391-050	\$490.00		
220-391-051	\$490.00		
220-391-052	\$490.00		
220-401-001	\$490.00		
220-401-002	\$490.00		
220-401-003	\$490.00		
220-401-004	\$490.00		
220-401-005	\$490.00		
220-401-006	\$490.00		
220-401-007	\$490.00		
220-401-008	\$490.00		
220-401-009	\$490.00		
220-401-010	\$490.00		

Total Parcels: 72

Total Assessment: \$35,280.00

**CONTRA COSTA COUNTY
ASSESSMENT DISTRICT 1979-3 (LL-2)**

FUND NO: 2876
LEVY CODE: M3

LL2 ZONE 54

**Alamo Country - Alamo
FINAL ASSESSMENT ROLL
FISCAL YEAR 2026-27**

Assessor's Parcel Number	Assessment Amount	Assessor's Parcel Number	Assessment Amount
187-560-003	\$517.00	187-580-033	\$517.00
187-560-004	\$517.00	187-580-034	\$517.00
187-560-005	\$517.00	187-580-035	\$517.00
187-560-006	\$517.00	187-590-001	\$517.00
187-560-007	\$517.00	187-590-002	\$517.00
187-560-008	\$517.00	187-590-003	\$517.00
187-560-009	\$517.00	187-590-004	\$517.00
187-560-010	\$517.00	187-590-005	\$517.00
187-560-011	\$517.00	187-590-006	\$517.00
187-560-012	\$517.00	187-590-007	\$517.00
187-560-013	\$517.00	187-590-008	\$517.00
187-560-014	\$517.00	187-590-009	\$517.00
187-560-015	\$517.00	187-590-010	\$517.00
187-560-016	\$517.00	187-590-011	\$517.00
187-560-017	\$517.00	187-590-012	\$517.00
187-560-019	\$517.00	187-590-013	\$517.00
187-560-020	\$517.00	187-590-014	\$517.00
187-570-001	\$517.00	187-590-015	\$517.00
187-570-002	\$517.00	187-590-016	\$517.00
187-570-003	\$517.00	187-590-017	\$517.00
187-570-004	\$517.00	187-590-018	\$517.00
187-570-005	\$517.00	187-590-021	\$517.00
187-570-006	\$517.00	187-590-022	\$517.00
187-570-007	\$517.00	187-590-023	\$517.00
187-570-008	\$517.00	187-590-024	\$517.00
187-580-001	\$517.00	187-590-025	\$517.00
187-580-002	\$517.00	187-590-026	\$517.00
187-580-003	\$517.00	187-590-027	\$517.00
187-580-004	\$517.00	187-590-028	\$517.00
187-580-005	\$517.00	187-590-029	\$517.00
187-580-006	\$517.00	187-590-030	\$517.00
187-580-007	\$517.00	187-590-031	\$517.00
187-580-008	\$517.00	187-590-032	\$517.00
187-580-009	\$517.00	187-590-033	\$517.00
187-580-010	\$517.00	187-590-034	\$517.00
187-580-011	\$517.00	187-590-035	\$517.00
187-580-012	\$517.00		
187-580-013	\$517.00		
187-580-014	\$517.00		
187-580-015	\$517.00		
187-580-016	\$517.00		
187-580-017	\$517.00		
187-580-018	\$517.00		
187-580-019	\$517.00		
187-580-020	\$517.00		
187-580-021	\$517.00		
187-580-022	\$517.00		
187-580-023	\$517.00		
187-580-024	\$517.00		
187-580-025	\$517.00		
187-580-026	\$517.00		
187-580-027	\$517.00		
187-580-028	\$517.00		
187-580-029	\$517.00		
187-580-030	\$517.00		
187-580-031	\$517.00		
187-580-032	\$517.00		

**Total Parcels: 93
Total Assessment: \$48,081.00**

**CONTRA COSTA COUNTY
ASSESSMENT DISTRICT 1979-3 (LL-2)**

**FUND NO: 2877
LEVY CODE: M4**

LL2 ZONE 57

Pacific Waterways - Discovery Bay Area

**FINAL ASSESSMENT ROLL
FISCAL YEAR 2026-27**

Assessor's Parcel Number	Assessment Amount	Assessor's Parcel Number	Assessment Amount	Assessor's Parcel Number	Assessment Amount	Assessor's Parcel Number	Assessment Amount
011-291-002	\$231.00	011-291-060	\$231.00	011-316-011	\$231.00	011-323-026	\$231.00
011-291-003	\$231.00	011-291-061	\$231.00	011-316-012	\$231.00	011-323-027	\$231.00
011-291-004	\$231.00	011-291-062	\$231.00	011-316-013	\$231.00	011-323-028	\$231.00
011-291-005	\$231.00	011-291-063	\$231.00	011-316-014	\$231.00	011-323-029	\$231.00
011-291-006	\$231.00	011-291-064	\$231.00	011-316-015	\$231.00	011-323-030	\$231.00
011-291-007	\$231.00	011-291-066	\$231.00	011-316-016	\$231.00	011-323-031	\$231.00
011-291-008	\$231.00	011-302-001	\$231.00	011-316-017	\$231.00	011-323-032	\$231.00
011-291-009	\$231.00	011-302-002	\$231.00	011-316-018	\$231.00	011-323-033	\$231.00
011-291-010	\$231.00	011-302-003	\$231.00	011-316-019	\$231.00	011-323-034	\$231.00
011-291-011	\$231.00	011-302-004	\$231.00	011-316-020	\$231.00	011-323-035	\$231.00
011-291-012	\$231.00	011-302-005	\$231.00	011-316-021	\$231.00	011-323-036	\$231.00
011-291-013	\$231.00	011-302-006	\$231.00	011-316-022	\$231.00	011-323-037	\$231.00
011-291-014	\$231.00	011-302-007	\$231.00	011-316-023	\$231.00	011-323-038	\$231.00
011-291-015	\$231.00	011-302-008	\$231.00	011-316-024	\$231.00	011-323-039	\$231.00
011-291-017	\$231.00	011-302-009	\$231.00	011-316-025	\$231.00	011-323-040	\$231.00
011-291-018	\$231.00	011-302-010	\$231.00	011-316-026	\$231.00	011-323-041	\$231.00
011-291-019	\$231.00	011-302-011	\$231.00	011-316-027	\$231.00	011-323-042	\$231.00
011-291-020	\$231.00	011-302-012	\$231.00	011-316-028	\$231.00	011-323-043	\$231.00
011-291-021	\$231.00	011-302-013	\$231.00	011-316-029	\$231.00	011-323-044	\$231.00
011-291-022	\$231.00	011-302-014	\$231.00	011-316-030	\$231.00	011-323-045	\$231.00
011-291-023	\$231.00	011-302-015	\$231.00	011-316-031	\$231.00	011-323-046	\$231.00
011-291-024	\$231.00	011-302-016	\$231.00	011-316-032	\$231.00	011-323-047	\$231.00
011-291-025	\$231.00	011-302-017	\$231.00	011-316-033	\$231.00	011-323-048	\$231.00
011-291-026	\$231.00	011-302-018	\$231.00	011-316-034	\$231.00	011-323-049	\$231.00
011-291-027	\$231.00	011-302-019	\$231.00	011-316-035	\$231.00	011-323-050	\$231.00
011-291-028	\$231.00	011-302-020	\$231.00	011-316-036	\$231.00	011-323-051	\$231.00
011-291-029	\$231.00	011-302-021	\$231.00	011-316-037	\$231.00	011-323-052	\$231.00
011-291-030	\$231.00	011-302-022	\$231.00	011-316-038	\$231.00	011-323-053	\$231.00
011-291-031	\$231.00	011-302-023	\$231.00	011-316-039	\$231.00	011-323-054	\$231.00
011-291-032	\$231.00	011-302-024	\$231.00	011-316-040	\$231.00	011-323-055	\$231.00
011-291-033	\$231.00	011-302-025	\$231.00	011-316-041	\$231.00	011-323-056	\$231.00
011-291-034	\$231.00	011-302-026	\$231.00	011-316-042	\$231.00	011-323-057	\$231.00
011-291-035	\$231.00	011-302-027	\$231.00	011-323-001	\$231.00	011-323-058	\$231.00
011-291-036	\$231.00	011-302-028	\$231.00	011-323-002	\$231.00	011-323-059	\$231.00
011-291-037	\$231.00	011-302-029	\$231.00	011-323-003	\$231.00	011-323-060	\$231.00
011-291-038	\$231.00	011-302-030	\$231.00	011-323-004	\$231.00	011-323-061	\$231.00
011-291-039	\$231.00	011-302-031	\$231.00	011-323-005	\$231.00	011-323-062	\$231.00
011-291-040	\$231.00	011-302-032	\$231.00	011-323-006	\$231.00	011-323-063	\$231.00
011-291-041	\$231.00	011-302-033	\$231.00	011-323-007	\$231.00	011-323-064	\$231.00
011-291-042	\$231.00	011-302-034	\$231.00	011-323-008	\$231.00	011-331-001	\$231.00
011-291-043	\$231.00	011-302-035	\$231.00	011-323-009	\$231.00	011-331-002	\$231.00
011-291-044	\$231.00	011-302-036	\$231.00	011-323-010	\$231.00	011-331-003	\$231.00
011-291-045	\$231.00	011-302-037	\$231.00	011-323-011	\$231.00	011-331-004	\$231.00
011-291-046	\$231.00	011-302-038	\$231.00	011-323-012	\$231.00	011-331-005	\$231.00
011-291-047	\$231.00	011-302-039	\$231.00	011-323-013	\$231.00	011-331-006	\$231.00
011-291-048	\$231.00	011-302-040	\$231.00	011-323-014	\$231.00	011-331-007	\$231.00
011-291-049	\$231.00	011-302-041	\$231.00	011-323-015	\$231.00	011-331-008	\$231.00
011-291-050	\$231.00	011-316-001	\$231.00	011-323-016	\$231.00	011-331-009	\$231.00
011-291-051	\$231.00	011-316-002	\$231.00	011-323-017	\$231.00	011-331-010	\$231.00
011-291-052	\$231.00	011-316-003	\$231.00	011-323-018	\$231.00	011-331-011	\$231.00
011-291-053	\$231.00	011-316-004	\$231.00	011-323-019	\$231.00	011-331-012	\$231.00
011-291-054	\$231.00	011-316-005	\$231.00	011-323-020	\$231.00	011-331-013	\$231.00
011-291-055	\$231.00	011-316-006	\$231.00	011-323-021	\$231.00	011-331-014	\$231.00
011-291-056	\$231.00	011-316-007	\$231.00	011-323-022	\$231.00	011-331-015	\$231.00
011-291-057	\$231.00	011-316-008	\$231.00	011-323-023	\$231.00	011-331-016	\$231.00
011-291-058	\$231.00	011-316-009	\$231.00	011-323-024	\$231.00	011-331-017	\$231.00
011-291-059	\$231.00	011-316-010	\$231.00	011-323-025	\$231.00	011-331-018	\$231.00

**CONTRA COSTA COUNTY
ASSESSMENT DISTRICT 1979-3 (LL-2)**

FUND NO: 2877
LEVY CODE: M4

LL2 ZONE 57

Pacific Waterways - Discovery Bay Area

**FINAL ASSESSMENT ROLL
FISCAL YEAR 2026-27**

Assessor's Parcel Number	Assessment Amount	Assessor's Parcel Number	Assessment Amount	Assessor's Parcel Number	Assessment Amount
011-331-019	\$231.00	011-331-076	\$231.00	011-340-036	\$231.00
011-331-020	\$231.00	011-331-077	\$231.00	011-340-037	\$231.00
011-331-021	\$231.00	011-331-078	\$231.00	011-340-038	\$231.00
011-331-022	\$231.00	011-331-079	\$231.00	011-340-039	\$231.00
011-331-023	\$231.00	011-331-080	\$231.00	011-340-040	\$231.00
011-331-024	\$231.00	011-331-081	\$231.00	011-340-041	\$231.00
011-331-025	\$231.00	011-331-082	\$231.00	011-340-042	\$231.00
011-331-026	\$231.00	011-331-083	\$231.00	011-340-043	\$231.00
011-331-027	\$231.00	011-331-084	\$231.00	011-340-044	\$231.00
011-331-028	\$231.00	011-331-085	\$231.00	011-340-045	\$231.00
011-331-029	\$231.00	011-331-086	\$231.00	011-340-046	\$231.00
011-331-030	\$231.00	011-331-087	\$231.00	011-340-047	\$231.00
011-331-031	\$231.00	011-331-088	\$231.00	011-340-048	\$231.00
011-331-032	\$231.00	011-331-089	\$231.00	011-340-049	\$231.00
011-331-033	\$231.00	011-331-090	\$231.00	011-340-050	\$231.00
011-331-034	\$231.00	011-331-091	\$231.00	011-340-051	\$231.00
011-331-035	\$231.00	011-331-092	\$231.00	011-340-052	\$231.00
011-331-036	\$231.00	011-331-093	\$231.00	011-340-053	\$231.00
011-331-037	\$231.00	011-331-094	\$231.00	011-340-054	\$231.00
011-331-038	\$231.00	011-331-095	\$231.00	011-340-055	\$231.00
011-331-039	\$231.00	011-331-096	\$231.00	011-340-056	\$231.00
011-331-040	\$231.00	011-331-097	\$231.00	011-340-057	\$231.00
011-331-041	\$231.00	011-340-001	\$231.00	011-340-058	\$231.00
011-331-042	\$231.00	011-340-002	\$231.00	011-340-059	\$231.00
011-331-043	\$231.00	011-340-003	\$231.00	011-340-060	\$231.00
011-331-044	\$231.00	011-340-004	\$231.00	011-340-061	\$231.00
011-331-045	\$231.00	011-340-005	\$231.00	011-340-062	\$231.00
011-331-046	\$231.00	011-340-006	\$231.00	011-340-063	\$231.00
011-331-047	\$231.00	011-340-007	\$231.00	011-340-064	\$231.00
011-331-048	\$231.00	011-340-008	\$231.00	011-340-065	\$231.00
011-331-049	\$231.00	011-340-009	\$231.00	011-340-069	\$231.00
011-331-050	\$231.00	011-340-010	\$231.00	011-340-070	\$231.00
011-331-051	\$231.00	011-340-011	\$231.00	011-340-071	\$231.00
011-331-052	\$231.00	011-340-012	\$231.00	011-340-072	\$231.00
011-331-053	\$231.00	011-340-013	\$231.00	011-340-073	\$231.00
011-331-054	\$231.00	011-340-014	\$231.00	011-340-074	\$231.00
011-331-055	\$231.00	011-340-015	\$231.00	011-340-075	\$231.00
011-331-056	\$231.00	011-340-016	\$231.00		
011-331-057	\$231.00	011-340-017	\$231.00		
011-331-058	\$231.00	011-340-018	\$231.00		
011-331-059	\$231.00	011-340-019	\$231.00		
011-331-060	\$231.00	011-340-020	\$231.00		
011-331-061	\$231.00	011-340-021	\$231.00		
011-331-062	\$231.00	011-340-022	\$231.00		
011-331-063	\$231.00	011-340-023	\$231.00		
011-331-064	\$231.00	011-340-024	\$231.00		
011-331-065	\$231.00	011-340-025	\$231.00		
011-331-066	\$231.00	011-340-026	\$231.00		
011-331-067	\$231.00	011-340-027	\$231.00		
011-331-068	\$231.00	011-340-028	\$231.00		
011-331-069	\$231.00	011-340-029	\$231.00		
011-331-070	\$231.00	011-340-030	\$231.00		
011-331-071	\$231.00	011-340-031	\$231.00		
011-331-072	\$231.00	011-340-032	\$231.00		
011-331-073	\$231.00	011-340-033	\$231.00		
011-331-074	\$231.00	011-340-034	\$231.00		
011-331-075	\$231.00	011-340-035	\$231.00		

**Total Parcels: 379
Total Assessment: \$87,549.00**

**CONTRA COSTA COUNTY
ASSESSMENT DISTRICT 1979-3 (LL-2)**

**FUND NO: 2833
LEVY CODE: M7**

LL2 ZONE 61

Discovery Bay West

**FINAL ASSESSMENT ROLL
FISCAL YEAR 2026-27**

Assessor's Parcel Number	Assessment Amount	Assessor's Parcel Number	Assessment Amount	Assessor's Parcel Number	Assessment Amount	Assessor's Parcel Number	Assessment Amount
011-230-033	\$171.70	011-360-055	\$170.00	011-370-055	\$170.00	011-381-035	\$170.00
011-350-007	\$216.24	011-360-056	\$170.00	011-370-056	\$170.00	011-381-036	\$170.00
011-350-009	\$1,020.00	011-360-057	\$170.00	011-370-057	\$170.00	011-381-037	\$170.00
011-360-001	\$170.00	011-370-001	\$170.00	011-370-058	\$170.00	011-381-038	\$170.00
011-360-002	\$170.00	011-370-002	\$170.00	011-370-059	\$170.00	011-381-039	\$170.00
011-360-003	\$170.00	011-370-003	\$170.00	011-370-060	\$170.00	011-381-040	\$170.00
011-360-004	\$170.00	011-370-004	\$170.00	011-370-061	\$170.00	011-381-041	\$170.00
011-360-005	\$170.00	011-370-005	\$170.00	011-370-062	\$170.00	011-381-042	\$170.00
011-360-006	\$170.00	011-370-006	\$170.00	011-370-063	\$170.00	011-381-043	\$170.00
011-360-007	\$170.00	011-370-007	\$170.00	011-370-064	\$170.00	011-381-044	\$170.00
011-360-008	\$170.00	011-370-008	\$170.00	011-370-065	\$170.00	011-381-045	\$170.00
011-360-009	\$170.00	011-370-009	\$170.00	011-370-066	\$170.00	011-381-046	\$170.00
011-360-010	\$170.00	011-370-010	\$170.00	011-370-067	\$170.00	011-381-047	\$170.00
011-360-011	\$170.00	011-370-011	\$170.00	011-370-068	\$170.00	011-381-048	\$170.00
011-360-012	\$170.00	011-370-012	\$170.00	011-370-069	\$170.00	011-381-049	\$170.00
011-360-013	\$170.00	011-370-013	\$170.00	011-370-070	\$170.00	011-381-050	\$170.00
011-360-014	\$170.00	011-370-014	\$170.00	011-370-071	\$170.00	011-381-051	\$170.00
011-360-015	\$170.00	011-370-015	\$170.00	011-370-072	\$170.00	011-381-052	\$170.00
011-360-016	\$170.00	011-370-016	\$170.00	011-370-073	\$170.00	011-381-053	\$170.00
011-360-017	\$170.00	011-370-017	\$170.00	011-370-074	\$170.00	011-381-054	\$170.00
011-360-018	\$170.00	011-370-018	\$170.00	011-370-075	\$170.00	011-381-055	\$170.00
011-360-019	\$170.00	011-370-019	\$170.00	011-370-076	\$170.00	011-381-056	\$170.00
011-360-020	\$170.00	011-370-020	\$170.00	011-370-077	\$170.00	011-381-057	\$170.00
011-360-021	\$170.00	011-370-021	\$170.00	011-381-001	\$170.00	011-381-058	\$170.00
011-360-022	\$170.00	011-370-022	\$170.00	011-381-002	\$170.00	011-390-001	\$170.00
011-360-023	\$170.00	011-370-023	\$170.00	011-381-003	\$170.00	011-390-002	\$170.00
011-360-024	\$170.00	011-370-024	\$170.00	011-381-004	\$170.00	011-390-003	\$170.00
011-360-025	\$170.00	011-370-025	\$170.00	011-381-005	\$170.00	011-390-004	\$170.00
011-360-026	\$170.00	011-370-026	\$170.00	011-381-006	\$170.00	011-390-005	\$170.00
011-360-027	\$170.00	011-370-027	\$170.00	011-381-007	\$170.00	011-390-006	\$170.00
011-360-028	\$170.00	011-370-028	\$170.00	011-381-008	\$170.00	011-390-007	\$170.00
011-360-029	\$170.00	011-370-029	\$170.00	011-381-009	\$170.00	011-390-008	\$170.00
011-360-030	\$170.00	011-370-030	\$170.00	011-381-010	\$170.00	011-390-009	\$170.00
011-360-031	\$170.00	011-370-031	\$170.00	011-381-011	\$170.00	011-390-010	\$170.00
011-360-032	\$170.00	011-370-032	\$170.00	011-381-012	\$170.00	011-390-011	\$170.00
011-360-033	\$170.00	011-370-033	\$170.00	011-381-013	\$170.00	011-390-012	\$170.00
011-360-034	\$170.00	011-370-034	\$170.00	011-381-014	\$170.00	011-390-013	\$170.00
011-360-035	\$170.00	011-370-035	\$170.00	011-381-015	\$170.00	011-390-014	\$170.00
011-360-036	\$170.00	011-370-036	\$170.00	011-381-016	\$170.00	011-390-015	\$170.00
011-360-037	\$170.00	011-370-037	\$170.00	011-381-017	\$170.00	011-390-016	\$170.00
011-360-038	\$170.00	011-370-038	\$170.00	011-381-018	\$170.00	011-390-017	\$170.00
011-360-039	\$170.00	011-370-039	\$170.00	011-381-019	\$170.00	011-390-018	\$170.00
011-360-040	\$170.00	011-370-040	\$170.00	011-381-020	\$170.00	011-390-019	\$170.00
011-360-041	\$170.00	011-370-041	\$170.00	011-381-021	\$170.00	011-390-020	\$170.00
011-360-042	\$170.00	011-370-042	\$170.00	011-381-022	\$170.00	011-390-021	\$170.00
011-360-043	\$170.00	011-370-043	\$170.00	011-381-023	\$170.00	011-390-022	\$170.00
011-360-044	\$170.00	011-370-044	\$170.00	011-381-024	\$170.00	011-390-023	\$170.00
011-360-045	\$170.00	011-370-045	\$170.00	011-381-025	\$170.00	011-390-024	\$170.00
011-360-046	\$170.00	011-370-046	\$170.00	011-381-026	\$170.00	011-390-025	\$170.00
011-360-047	\$170.00	011-370-047	\$170.00	011-381-027	\$170.00	011-390-026	\$170.00
011-360-048	\$170.00	011-370-048	\$170.00	011-381-028	\$170.00	011-390-027	\$170.00
011-360-049	\$170.00	011-370-049	\$170.00	011-381-029	\$170.00	011-390-028	\$170.00
011-360-050	\$170.00	011-370-050	\$170.00	011-381-030	\$170.00	011-390-029	\$170.00
011-360-051	\$170.00	011-370-051	\$170.00	011-381-031	\$170.00	011-390-030	\$170.00
011-360-052	\$170.00	011-370-052	\$170.00	011-381-032	\$170.00	011-390-031	\$170.00
011-360-053	\$170.00	011-370-053	\$170.00	011-381-033	\$170.00	011-390-032	\$170.00
011-360-054	\$170.00	011-370-054	\$170.00	011-381-034	\$170.00	011-390-033	\$170.00

**CONTRA COSTA COUNTY
ASSESSMENT DISTRICT 1979-3 (LL-2)**

**FUND NO: 2833
LEVY CODE: M7**

LL2 ZONE 61

Discovery Bay West

**FINAL ASSESSMENT ROLL
FISCAL YEAR 2026-27**

Assessor's Parcel Number	Assessment Amount	Assessor's Parcel Number	Assessment Amount	Assessor's Parcel Number	Assessment Amount	Assessor's Parcel Number	Assessment Amount
011-390-034	\$170.00	011-400-020	\$170.00	011-400-077	\$170.00	011-410-035	\$170.00
011-390-035	\$170.00	011-400-021	\$170.00	011-400-078	\$170.00	011-410-036	\$170.00
011-390-036	\$170.00	011-400-022	\$170.00	011-400-079	\$170.00	011-410-037	\$170.00
011-390-037	\$170.00	011-400-023	\$170.00	011-400-080	\$170.00	011-410-038	\$170.00
011-390-038	\$170.00	011-400-024	\$170.00	011-400-081	\$170.00	011-410-039	\$170.00
011-390-039	\$170.00	011-400-025	\$170.00	011-400-082	\$170.00	011-410-040	\$170.00
011-390-040	\$170.00	011-400-026	\$170.00	011-400-083	\$170.00	011-410-041	\$170.00
011-390-041	\$170.00	011-400-027	\$170.00	011-400-084	\$170.00	011-410-042	\$170.00
011-390-042	\$170.00	011-400-028	\$170.00	011-400-085	\$170.00	011-410-043	\$170.00
011-390-043	\$170.00	011-400-029	\$170.00	011-400-086	\$170.00	011-410-044	\$170.00
011-390-044	\$170.00	011-400-030	\$170.00	011-400-087	\$170.00	011-410-045	\$170.00
011-390-045	\$170.00	011-400-031	\$170.00	011-400-088	\$170.00	011-410-046	\$170.00
011-390-046	\$170.00	011-400-032	\$170.00	011-400-089	\$170.00	011-410-047	\$170.00
011-390-047	\$170.00	011-400-033	\$170.00	011-400-090	\$170.00	011-410-048	\$170.00
011-390-048	\$170.00	011-400-034	\$170.00	011-400-091	\$170.00	011-410-049	\$170.00
011-390-049	\$170.00	011-400-035	\$170.00	011-400-092	\$170.00	011-410-050	\$170.00
011-390-050	\$170.00	011-400-036	\$170.00	011-400-093	\$170.00	011-410-051	\$170.00
011-390-051	\$170.00	011-400-037	\$170.00	011-400-094	\$170.00	011-410-052	\$170.00
011-390-052	\$170.00	011-400-038	\$170.00	011-400-095	\$170.00	011-410-053	\$170.00
011-390-053	\$170.00	011-400-039	\$170.00	011-400-096	\$170.00	011-410-054	\$170.00
011-390-054	\$170.00	011-400-040	\$170.00	011-400-097	\$170.00	011-410-055	\$170.00
011-390-055	\$170.00	011-400-041	\$170.00	011-400-098	\$170.00	011-410-056	\$170.00
011-390-056	\$170.00	011-400-042	\$170.00	011-400-099	\$170.00	011-410-057	\$170.00
011-390-057	\$170.00	011-400-043	\$170.00	011-410-001	\$170.00	011-410-058	\$170.00
011-390-058	\$170.00	011-400-044	\$170.00	011-410-002	\$170.00	011-410-059	\$170.00
011-390-059	\$170.00	011-400-045	\$170.00	011-410-003	\$170.00	011-410-060	\$170.00
011-390-060	\$170.00	011-400-046	\$170.00	011-410-004	\$170.00	011-410-061	\$170.00
011-390-061	\$170.00	011-400-047	\$170.00	011-410-005	\$170.00	011-410-062	\$170.00
011-390-062	\$170.00	011-400-048	\$170.00	011-410-006	\$170.00	011-410-063	\$170.00
011-390-063	\$170.00	011-400-049	\$170.00	011-410-007	\$170.00	011-410-064	\$170.00
011-390-064	\$170.00	011-400-050	\$170.00	011-410-008	\$170.00	011-410-065	\$170.00
011-390-065	\$170.00	011-400-051	\$170.00	011-410-009	\$170.00	011-410-066	\$170.00
011-390-066	\$170.00	011-400-052	\$170.00	011-410-010	\$170.00	011-410-067	\$170.00
011-390-067	\$170.00	011-400-053	\$170.00	011-410-011	\$170.00	011-410-068	\$170.00
011-390-068	\$170.00	011-400-054	\$170.00	011-410-012	\$170.00	011-410-069	\$170.00
011-390-069	\$170.00	011-400-055	\$170.00	011-410-013	\$170.00	011-410-070	\$170.00
011-390-070	\$170.00	011-400-056	\$170.00	011-410-014	\$170.00	011-410-071	\$170.00
011-390-071	\$170.00	011-400-057	\$170.00	011-410-015	\$170.00	011-410-072	\$170.00
011-400-001	\$170.00	011-400-058	\$170.00	011-410-016	\$170.00	011-410-073	\$170.00
011-400-002	\$170.00	011-400-059	\$170.00	011-410-017	\$170.00	011-410-074	\$170.00
011-400-003	\$170.00	011-400-060	\$170.00	011-410-018	\$170.00	011-410-075	\$170.00
011-400-004	\$170.00	011-400-061	\$170.00	011-410-019	\$170.00	011-410-076	\$170.00
011-400-005	\$170.00	011-400-062	\$170.00	011-410-020	\$170.00	011-410-077	\$170.00
011-400-006	\$170.00	011-400-063	\$170.00	011-410-021	\$170.00	011-421-001	\$170.00
011-400-007	\$170.00	011-400-064	\$170.00	011-410-022	\$170.00	011-421-002	\$170.00
011-400-008	\$170.00	011-400-065	\$170.00	011-410-023	\$170.00	011-421-003	\$170.00
011-400-009	\$170.00	011-400-066	\$170.00	011-410-024	\$170.00	011-421-004	\$170.00
011-400-010	\$170.00	011-400-067	\$170.00	011-410-025	\$170.00	011-421-005	\$170.00
011-400-011	\$170.00	011-400-068	\$170.00	011-410-026	\$170.00	011-421-006	\$170.00
011-400-012	\$170.00	011-400-069	\$170.00	011-410-027	\$170.00	011-421-007	\$170.00
011-400-013	\$170.00	011-400-070	\$170.00	011-410-028	\$170.00	011-421-008	\$170.00
011-400-014	\$170.00	011-400-071	\$170.00	011-410-029	\$170.00	011-421-009	\$170.00
011-400-015	\$170.00	011-400-072	\$170.00	011-410-030	\$170.00	011-421-010	\$170.00
011-400-016	\$170.00	011-400-073	\$170.00	011-410-031	\$170.00	011-421-011	\$170.00
011-400-017	\$170.00	011-400-074	\$170.00	011-410-032	\$170.00	011-421-012	\$170.00
011-400-018	\$170.00	011-400-075	\$170.00	011-410-033	\$170.00	011-421-013	\$170.00
011-400-019	\$170.00	011-400-076	\$170.00	011-410-034	\$170.00	011-421-014	\$170.00

**CONTRA COSTA COUNTY
ASSESSMENT DISTRICT 1979-3 (LL-2)**

**FUND NO: 2833
LEVY CODE: M7**

LL2 ZONE 61

Discovery Bay West

**FINAL ASSESSMENT ROLL
FISCAL YEAR 2026-27**

Assessor's Parcel Number	Assessment Amount	Assessor's Parcel Number	Assessment Amount	Assessor's Parcel Number	Assessment Amount	Assessor's Parcel Number	Assessment Amount
011-421-015	\$170.00	011-430-028	\$170.00	011-441-005	\$170.00	011-450-012	\$170.00
011-421-016	\$170.00	011-430-029	\$170.00	011-441-006	\$170.00	011-450-013	\$170.00
011-421-017	\$170.00	011-430-030	\$170.00	011-441-007	\$170.00	011-450-014	\$170.00
011-421-018	\$170.00	011-430-031	\$170.00	011-441-008	\$170.00	011-450-015	\$170.00
011-421-019	\$170.00	011-430-032	\$170.00	011-441-009	\$170.00	011-450-016	\$170.00
011-421-020	\$170.00	011-430-033	\$170.00	011-441-010	\$170.00	011-450-017	\$170.00
011-421-021	\$170.00	011-430-034	\$170.00	011-441-011	\$170.00	011-450-018	\$170.00
011-421-022	\$170.00	011-430-035	\$170.00	011-441-012	\$170.00	011-450-019	\$170.00
011-421-023	\$170.00	011-430-036	\$170.00	011-441-013	\$170.00	011-450-020	\$170.00
011-421-024	\$170.00	011-430-037	\$170.00	011-441-014	\$170.00	011-450-021	\$170.00
011-421-025	\$170.00	011-430-038	\$170.00	011-441-015	\$170.00	011-450-022	\$170.00
011-421-026	\$170.00	011-430-039	\$170.00	011-441-016	\$170.00	011-450-023	\$170.00
011-421-027	\$170.00	011-430-040	\$170.00	011-441-017	\$170.00	011-450-024	\$170.00
011-421-028	\$170.00	011-430-041	\$170.00	011-441-018	\$170.00	011-450-025	\$170.00
011-421-029	\$170.00	011-430-042	\$170.00	011-441-019	\$170.00	011-450-026	\$170.00
011-421-030	\$170.00	011-430-043	\$170.00	011-441-020	\$170.00	011-450-027	\$170.00
011-421-031	\$170.00	011-430-044	\$170.00	011-441-021	\$170.00	011-450-028	\$170.00
011-421-032	\$170.00	011-430-045	\$170.00	011-441-022	\$170.00	011-450-029	\$170.00
011-421-033	\$170.00	011-430-046	\$170.00	011-441-023	\$170.00	011-450-030	\$170.00
011-421-034	\$170.00	011-430-047	\$170.00	011-441-024	\$170.00	011-450-031	\$170.00
011-421-035	\$170.00	011-430-048	\$170.00	011-441-025	\$170.00	011-450-032	\$170.00
011-421-036	\$170.00	011-430-049	\$170.00	011-441-026	\$170.00	011-450-033	\$170.00
011-421-037	\$170.00	011-430-050	\$170.00	011-441-027	\$170.00	011-450-034	\$170.00
011-421-038	\$170.00	011-430-051	\$170.00	011-441-028	\$170.00	011-450-035	\$170.00
011-421-039	\$170.00	011-430-052	\$170.00	011-441-029	\$170.00	011-450-036	\$170.00
011-421-040	\$170.00	011-430-053	\$170.00	011-441-030	\$170.00	011-450-037	\$170.00
011-421-041	\$170.00	011-430-054	\$170.00	011-441-031	\$170.00	011-450-038	\$170.00
011-421-042	\$170.00	011-430-055	\$170.00	011-441-032	\$170.00	011-450-039	\$170.00
011-421-043	\$170.00	011-430-056	\$170.00	011-441-033	\$170.00	011-450-040	\$170.00
011-421-044	\$170.00	011-430-057	\$170.00	011-441-034	\$170.00	011-450-041	\$170.00
011-430-001	\$170.00	011-430-058	\$170.00	011-441-035	\$170.00	011-450-042	\$170.00
011-430-002	\$170.00	011-430-059	\$170.00	011-441-036	\$170.00	011-450-043	\$170.00
011-430-003	\$170.00	011-430-060	\$170.00	011-441-037	\$170.00	011-450-044	\$170.00
011-430-004	\$170.00	011-430-061	\$170.00	011-441-038	\$170.00	011-450-045	\$170.00
011-430-005	\$170.00	011-430-062	\$170.00	011-441-039	\$170.00	011-450-046	\$170.00
011-430-006	\$170.00	011-430-063	\$170.00	011-441-040	\$170.00	011-450-047	\$170.00
011-430-007	\$170.00	011-430-064	\$170.00	011-441-041	\$170.00	011-450-048	\$170.00
011-430-008	\$170.00	011-430-065	\$170.00	011-441-042	\$170.00	011-450-049	\$170.00
011-430-009	\$170.00	011-430-066	\$170.00	011-441-043	\$170.00	011-450-050	\$170.00
011-430-010	\$170.00	011-430-067	\$170.00	011-441-044	\$170.00	011-450-051	\$170.00
011-430-011	\$170.00	011-430-068	\$170.00	011-441-045	\$170.00	011-450-052	\$170.00
011-430-012	\$170.00	011-430-069	\$170.00	011-441-046	\$170.00	011-450-053	\$170.00
011-430-013	\$170.00	011-430-070	\$170.00	011-441-047	\$170.00	011-450-054	\$170.00
011-430-014	\$170.00	011-430-071	\$170.00	011-441-048	\$170.00	011-450-055	\$170.00
011-430-015	\$170.00	011-430-072	\$170.00	011-441-049	\$170.00	011-460-001	\$170.00
011-430-016	\$170.00	011-430-073	\$170.00	011-441-050	\$170.00	011-460-002	\$170.00
011-430-017	\$170.00	011-430-074	\$170.00	011-450-001	\$170.00	011-460-003	\$170.00
011-430-018	\$170.00	011-430-075	\$170.00	011-450-002	\$170.00	011-460-004	\$170.00
011-430-019	\$170.00	011-430-076	\$170.00	011-450-003	\$170.00	011-460-005	\$170.00
011-430-020	\$170.00	011-430-077	\$170.00	011-450-004	\$170.00	011-460-006	\$170.00
011-430-021	\$170.00	011-430-078	\$170.00	011-450-005	\$170.00	011-460-007	\$170.00
011-430-022	\$170.00	011-430-079	\$170.00	011-450-006	\$170.00	011-460-008	\$170.00
011-430-023	\$170.00	011-430-080	\$170.00	011-450-007	\$170.00	011-460-009	\$170.00
011-430-024	\$170.00	011-441-001	\$170.00	011-450-008	\$170.00	011-460-010	\$170.00
011-430-025	\$170.00	011-441-002	\$170.00	011-450-009	\$170.00	011-460-011	\$170.00
011-430-026	\$170.00	011-441-003	\$170.00	011-450-010	\$170.00	011-460-012	\$170.00
011-430-027	\$170.00	011-441-004	\$170.00	011-450-011	\$170.00	011-460-013	\$170.00

**CONTRA COSTA COUNTY
ASSESSMENT DISTRICT 1979-3 (LL-2)**

**FUND NO: 2833
LEVY CODE: M7**

LL2 ZONE 61

Discovery Bay West

**FINAL ASSESSMENT ROLL
FISCAL YEAR 2026-27**

Assessor's Parcel Number	Assessment Amount	Assessor's Parcel Number	Assessment Amount	Assessor's Parcel Number	Assessment Amount	Assessor's Parcel Number	Assessment Amount
011-510-024	\$170.00	011-510-081	\$170.00	011-520-050	\$170.00	011-530-053	\$170.00
011-510-025	\$170.00	011-510-082	\$170.00	011-520-051	\$170.00	011-530-054	\$170.00
011-510-026	\$170.00	011-510-083	\$170.00	011-520-052	\$170.00	011-530-055	\$170.00
011-510-027	\$170.00	011-510-084	\$170.00	011-520-053	\$170.00	011-530-056	\$170.00
011-510-028	\$170.00	011-510-085	\$170.00	011-520-054	\$170.00	011-540-001	\$170.00
011-510-029	\$170.00	011-510-086	\$170.00	011-530-001	\$170.00	011-540-002	\$170.00
011-510-030	\$170.00	011-510-087	\$170.00	011-530-002	\$170.00	011-540-003	\$170.00
011-510-031	\$170.00	011-510-088	\$170.00	011-530-003	\$170.00	011-540-004	\$170.00
011-510-032	\$170.00	011-520-001	\$170.00	011-530-004	\$170.00	011-540-005	\$170.00
011-510-033	\$170.00	011-520-002	\$170.00	011-530-005	\$170.00	011-540-006	\$170.00
011-510-034	\$170.00	011-520-003	\$170.00	011-530-006	\$170.00	011-540-007	\$170.00
011-510-035	\$170.00	011-520-004	\$170.00	011-530-007	\$170.00	011-540-008	\$170.00
011-510-036	\$170.00	011-520-005	\$170.00	011-530-008	\$170.00	011-540-009	\$170.00
011-510-037	\$170.00	011-520-006	\$170.00	011-530-009	\$170.00	011-540-010	\$170.00
011-510-038	\$170.00	011-520-007	\$170.00	011-530-010	\$170.00	011-540-011	\$170.00
011-510-039	\$170.00	011-520-008	\$170.00	011-530-011	\$170.00	011-540-012	\$170.00
011-510-040	\$170.00	011-520-009	\$170.00	011-530-012	\$170.00	011-540-013	\$170.00
011-510-041	\$170.00	011-520-010	\$170.00	011-530-013	\$170.00	011-540-014	\$170.00
011-510-042	\$170.00	011-520-011	\$170.00	011-530-014	\$170.00	011-540-015	\$170.00
011-510-043	\$170.00	011-520-012	\$170.00	011-530-015	\$170.00	011-540-016	\$170.00
011-510-044	\$170.00	011-520-013	\$170.00	011-530-016	\$170.00	011-540-017	\$170.00
011-510-045	\$170.00	011-520-014	\$170.00	011-530-017	\$170.00	011-540-018	\$170.00
011-510-046	\$170.00	011-520-015	\$170.00	011-530-018	\$170.00	011-540-019	\$170.00
011-510-047	\$170.00	011-520-016	\$170.00	011-530-019	\$170.00	011-540-020	\$170.00
011-510-048	\$170.00	011-520-017	\$170.00	011-530-020	\$170.00	011-540-021	\$170.00
011-510-049	\$170.00	011-520-018	\$170.00	011-530-021	\$170.00	011-540-022	\$170.00
011-510-050	\$170.00	011-520-019	\$170.00	011-530-022	\$170.00	011-540-023	\$170.00
011-510-051	\$170.00	011-520-020	\$170.00	011-530-023	\$170.00	011-540-024	\$170.00
011-510-052	\$170.00	011-520-021	\$170.00	011-530-024	\$170.00	011-540-025	\$170.00
011-510-053	\$170.00	011-520-022	\$170.00	011-530-025	\$170.00	011-540-026	\$170.00
011-510-054	\$170.00	011-520-023	\$170.00	011-530-026	\$170.00	011-540-027	\$170.00
011-510-055	\$170.00	011-520-024	\$170.00	011-530-027	\$170.00	011-540-028	\$170.00
011-510-056	\$170.00	011-520-025	\$170.00	011-530-028	\$170.00	011-540-029	\$170.00
011-510-057	\$170.00	011-520-026	\$170.00	011-530-029	\$170.00	011-540-030	\$170.00
011-510-058	\$170.00	011-520-027	\$170.00	011-530-030	\$170.00	011-540-031	\$170.00
011-510-059	\$170.00	011-520-028	\$170.00	011-530-031	\$170.00	011-540-032	\$170.00
011-510-060	\$170.00	011-520-029	\$170.00	011-530-032	\$170.00	011-540-033	\$170.00
011-510-061	\$170.00	011-520-030	\$170.00	011-530-033	\$170.00	011-540-034	\$170.00
011-510-062	\$170.00	011-520-031	\$170.00	011-530-034	\$170.00	011-540-035	\$170.00
011-510-063	\$170.00	011-520-032	\$170.00	011-530-035	\$170.00	011-540-036	\$170.00
011-510-064	\$170.00	011-520-033	\$170.00	011-530-036	\$170.00	011-540-037	\$170.00
011-510-065	\$170.00	011-520-034	\$170.00	011-530-037	\$170.00	011-540-038	\$170.00
011-510-066	\$170.00	011-520-035	\$170.00	011-530-038	\$170.00	011-540-039	\$170.00
011-510-067	\$170.00	011-520-036	\$170.00	011-530-039	\$170.00	011-540-040	\$170.00
011-510-068	\$170.00	011-520-037	\$170.00	011-530-040	\$170.00	011-540-041	\$170.00
011-510-069	\$170.00	011-520-038	\$170.00	011-530-041	\$170.00	011-540-042	\$170.00
011-510-070	\$170.00	011-520-039	\$170.00	011-530-042	\$170.00	011-540-043	\$170.00
011-510-071	\$170.00	011-520-040	\$170.00	011-530-043	\$170.00	011-540-044	\$170.00
011-510-072	\$170.00	011-520-041	\$170.00	011-530-044	\$170.00	011-540-045	\$170.00
011-510-073	\$170.00	011-520-042	\$170.00	011-530-045	\$170.00	011-540-046	\$170.00
011-510-074	\$170.00	011-520-043	\$170.00	011-530-046	\$170.00	011-540-047	\$170.00
011-510-075	\$170.00	011-520-044	\$170.00	011-530-047	\$170.00	011-550-001	\$170.00
011-510-076	\$170.00	011-520-045	\$170.00	011-530-048	\$170.00	011-550-002	\$170.00
011-510-077	\$170.00	011-520-046	\$170.00	011-530-049	\$170.00	011-550-003	\$170.00
011-510-078	\$170.00	011-520-047	\$170.00	011-530-050	\$170.00	011-550-004	\$170.00
011-510-079	\$170.00	011-520-048	\$170.00	011-530-051	\$170.00	011-550-005	\$170.00
011-510-080	\$170.00	011-520-049	\$170.00	011-530-052	\$170.00	011-550-006	\$170.00

**CONTRA COSTA COUNTY
ASSESSMENT DISTRICT 1979-3 (LL-2)**

**FUND NO: 2833
LEVY CODE: M7**

LL2 ZONE 61

Discovery Bay West

**FINAL ASSESSMENT ROLL
FISCAL YEAR 2026-27**

Assessor's Parcel Number	Assessment Amount	Assessor's Parcel Number	Assessment Amount	Assessor's Parcel Number	Assessment Amount	Assessor's Parcel Number	Assessment Amount
011-550-007	\$170.00	011-550-064	\$170.00	011-560-029	\$170.00	011-570-003	\$170.00
011-550-008	\$170.00	011-550-065	\$170.00	011-560-030	\$170.00	011-570-004	\$170.00
011-550-009	\$170.00	011-550-066	\$170.00	011-560-031	\$170.00	011-570-005	\$170.00
011-550-010	\$170.00	011-550-067	\$170.00	011-560-032	\$170.00	011-570-006	\$170.00
011-550-011	\$170.00	011-550-068	\$170.00	011-560-033	\$170.00	011-570-007	\$170.00
011-550-012	\$170.00	011-550-069	\$170.00	011-560-034	\$170.00	011-570-008	\$170.00
011-550-013	\$170.00	011-550-070	\$170.00	011-560-035	\$170.00	011-570-009	\$170.00
011-550-014	\$170.00	011-550-071	\$170.00	011-560-036	\$170.00	011-570-010	\$170.00
011-550-015	\$170.00	011-550-072	\$170.00	011-560-037	\$170.00	011-570-011	\$170.00
011-550-016	\$170.00	011-550-073	\$170.00	011-560-038	\$170.00	011-570-012	\$170.00
011-550-017	\$170.00	011-550-074	\$170.00	011-560-039	\$170.00	011-570-013	\$170.00
011-550-018	\$170.00	011-550-075	\$170.00	011-560-040	\$170.00	011-570-014	\$170.00
011-550-019	\$170.00	011-550-076	\$170.00	011-560-041	\$170.00	011-570-015	\$170.00
011-550-020	\$170.00	011-550-077	\$170.00	011-560-042	\$170.00	011-570-016	\$170.00
011-550-021	\$170.00	011-550-078	\$170.00	011-560-043	\$170.00	011-570-017	\$170.00
011-550-022	\$170.00	011-550-079	\$170.00	011-560-044	\$170.00	011-570-018	\$170.00
011-550-023	\$170.00	011-550-080	\$170.00	011-560-045	\$170.00	011-570-019	\$170.00
011-550-024	\$170.00	011-550-081	\$170.00	011-560-046	\$170.00	011-570-020	\$170.00
011-550-025	\$170.00	011-550-082	\$170.00	011-560-047	\$170.00	011-570-021	\$170.00
011-550-026	\$170.00	011-550-083	\$170.00	011-560-048	\$170.00	011-570-022	\$170.00
011-550-027	\$170.00	011-550-084	\$170.00	011-560-049	\$170.00	011-570-023	\$170.00
011-550-028	\$170.00	011-550-085	\$170.00	011-560-050	\$170.00	011-570-024	\$170.00
011-550-029	\$170.00	011-550-086	\$170.00	011-560-051	\$170.00	011-570-025	\$170.00
011-550-030	\$170.00	011-550-087	\$170.00	011-560-052	\$170.00	011-570-026	\$170.00
011-550-031	\$170.00	011-550-088	\$170.00	011-560-053	\$170.00	011-570-027	\$170.00
011-550-032	\$170.00	011-550-089	\$170.00	011-560-054	\$170.00	011-570-028	\$170.00
011-550-033	\$170.00	011-550-090	\$170.00	011-560-055	\$170.00	011-570-029	\$170.00
011-550-034	\$170.00	011-550-091	\$170.00	011-560-056	\$170.00	011-570-030	\$170.00
011-550-035	\$170.00	011-550-092	\$170.00	011-560-057	\$170.00	011-570-031	\$170.00
011-550-036	\$170.00	011-560-001	\$170.00	011-560-058	\$170.00	011-570-032	\$170.00
011-550-037	\$170.00	011-560-002	\$170.00	011-560-059	\$170.00	011-570-033	\$170.00
011-550-038	\$170.00	011-560-003	\$170.00	011-560-060	\$170.00	011-570-034	\$170.00
011-550-039	\$170.00	011-560-004	\$170.00	011-560-061	\$170.00	011-570-035	\$170.00
011-550-040	\$170.00	011-560-005	\$170.00	011-560-062	\$170.00	011-570-036	\$170.00
011-550-041	\$170.00	011-560-006	\$170.00	011-560-063	\$170.00	011-570-037	\$170.00
011-550-042	\$170.00	011-560-007	\$170.00	011-560-064	\$170.00	011-570-038	\$170.00
011-550-043	\$170.00	011-560-008	\$170.00	011-560-065	\$170.00	011-570-039	\$170.00
011-550-044	\$170.00	011-560-009	\$170.00	011-560-066	\$170.00	011-570-040	\$170.00
011-550-045	\$170.00	011-560-010	\$170.00	011-560-067	\$170.00	011-570-041	\$170.00
011-550-046	\$170.00	011-560-011	\$170.00	011-560-068	\$170.00	011-570-042	\$170.00
011-550-047	\$170.00	011-560-012	\$170.00	011-560-069	\$170.00	011-570-043	\$170.00
011-550-048	\$170.00	011-560-013	\$170.00	011-560-070	\$170.00	011-570-044	\$170.00
011-550-049	\$170.00	011-560-014	\$170.00	011-560-071	\$170.00	011-570-045	\$170.00
011-550-050	\$170.00	011-560-015	\$170.00	011-560-072	\$170.00	011-570-046	\$170.00
011-550-051	\$170.00	011-560-016	\$170.00	011-560-073	\$170.00	011-570-047	\$170.00
011-550-052	\$170.00	011-560-017	\$170.00	011-560-074	\$170.00	011-570-048	\$170.00
011-550-053	\$170.00	011-560-018	\$170.00	011-560-075	\$170.00	011-580-001	\$170.00
011-550-054	\$170.00	011-560-019	\$170.00	011-560-076	\$170.00	011-580-002	\$170.00
011-550-055	\$170.00	011-560-020	\$170.00	011-560-077	\$170.00	011-580-003	\$170.00
011-550-056	\$170.00	011-560-021	\$170.00	011-560-078	\$170.00	011-580-004	\$170.00
011-550-057	\$170.00	011-560-022	\$170.00	011-560-079	\$170.00	011-580-005	\$170.00
011-550-058	\$170.00	011-560-023	\$170.00	011-560-080	\$170.00	011-580-006	\$170.00
011-550-059	\$170.00	011-560-024	\$170.00	011-560-081	\$170.00	011-580-007	\$170.00
011-550-060	\$170.00	011-560-025	\$170.00	011-560-082	\$170.00	011-580-008	\$170.00
011-550-061	\$170.00	011-560-026	\$170.00	011-560-083	\$170.00	011-580-009	\$170.00
011-550-062	\$170.00	011-560-027	\$170.00	011-570-001	\$170.00	011-580-010	\$170.00
011-550-063	\$170.00	011-560-028	\$170.00	011-570-002	\$170.00	011-580-011	\$170.00

**CONTRA COSTA COUNTY
ASSESSMENT DISTRICT 1979-3 (LL-2)**

**FUND NO: 2833
LEVY CODE: M7**

LL2 ZONE 61

Discovery Bay West

**FINAL ASSESSMENT ROLL
FISCAL YEAR 2026-27**

Assessor's Parcel Number	Assessment Amount	Assessor's Parcel Number	Assessment Amount	Assessor's Parcel Number	Assessment Amount	Assessor's Parcel Number	Assessment Amount
011-580-012	\$170.00	011-580-069	\$170.00	011-590-044	\$170.00	011-630-132	\$170.00
011-580-013	\$170.00	011-580-070	\$170.00	011-590-045	\$170.00	011-630-133	\$170.00
011-580-014	\$170.00	011-580-071	\$170.00	011-590-046	\$170.00	011-630-134	\$170.00
011-580-015	\$170.00	011-580-072	\$170.00	011-590-047	\$170.00	011-630-135	\$170.00
011-580-016	\$170.00	011-580-073	\$170.00	011-590-048	\$170.00	011-630-136	\$170.00
011-580-017	\$170.00	011-580-074	\$170.00	011-590-049	\$170.00	011-630-137	\$170.00
011-580-018	\$170.00	011-580-075	\$170.00	011-590-050	\$170.00	011-630-138	\$170.00
011-580-019	\$170.00	011-580-076	\$170.00	011-590-051	\$170.00	011-630-139	\$170.00
011-580-020	\$170.00	011-580-077	\$170.00	011-590-052	\$170.00	011-630-140	\$170.00
011-580-021	\$170.00	011-580-078	\$170.00	011-590-053	\$170.00	011-630-141	\$170.00
011-580-022	\$170.00	011-580-079	\$170.00	011-590-054	\$170.00	011-630-142	\$170.00
011-580-023	\$170.00	011-580-080	\$170.00	011-590-055	\$170.00	011-630-143	\$170.00
011-580-024	\$170.00	011-580-081	\$170.00	011-630-004	\$170.00	011-630-144	\$170.00
011-580-025	\$170.00	011-580-082	\$170.00	011-630-005	\$170.00	011-630-145	\$170.00
011-580-026	\$170.00	011-590-001	\$170.00	011-630-006	\$170.00	011-630-146	\$170.00
011-580-027	\$170.00	011-590-002	\$170.00	011-630-007	\$170.00	011-630-147	\$170.00
011-580-028	\$170.00	011-590-003	\$170.00	011-630-008	\$170.00	011-630-148	\$170.00
011-580-029	\$170.00	011-590-004	\$170.00	011-630-009	\$170.00	011-630-149	\$170.00
011-580-030	\$170.00	011-590-005	\$170.00	011-630-018	\$170.00	011-630-150	\$170.00
011-580-031	\$170.00	011-590-006	\$170.00	011-630-019	\$170.00	011-630-151	\$170.00
011-580-032	\$170.00	011-590-007	\$170.00	011-630-038	\$170.00	011-630-152	\$170.00
011-580-033	\$170.00	011-590-008	\$170.00	011-630-039	\$170.00	011-630-153	\$170.00
011-580-034	\$170.00	011-590-009	\$170.00	011-630-057	\$170.00	011-630-154	\$170.00
011-580-035	\$170.00	011-590-010	\$170.00	011-630-058	\$170.00	011-630-155	\$170.00
011-580-036	\$170.00	011-590-011	\$170.00	011-630-099	\$170.00	011-630-156	\$170.00
011-580-037	\$170.00	011-590-012	\$170.00	011-630-100	\$170.00	011-630-157	\$170.00
011-580-038	\$170.00	011-590-013	\$170.00	011-630-101	\$170.00	011-630-158	\$170.00
011-580-039	\$170.00	011-590-014	\$170.00	011-630-102	\$170.00	011-630-159	\$170.00
011-580-040	\$170.00	011-590-015	\$170.00	011-630-103	\$170.00	011-630-160	\$170.00
011-580-041	\$170.00	011-590-016	\$170.00	011-630-104	\$170.00	011-630-161	\$170.00
011-580-042	\$170.00	011-590-017	\$170.00	011-630-105	\$170.00	011-630-162	\$170.00
011-580-043	\$170.00	011-590-018	\$170.00	011-630-106	\$170.00	011-630-163	\$170.00
011-580-044	\$170.00	011-590-019	\$170.00	011-630-107	\$170.00	011-630-164	\$170.00
011-580-045	\$170.00	011-590-020	\$170.00	011-630-108	\$170.00	011-630-165	\$170.00
011-580-046	\$170.00	011-590-021	\$170.00	011-630-109	\$170.00	011-630-166	\$170.00
011-580-047	\$170.00	011-590-022	\$170.00	011-630-110	\$170.00	011-630-167	\$170.00
011-580-048	\$170.00	011-590-023	\$170.00	011-630-111	\$170.00	011-630-168	\$170.00
011-580-049	\$170.00	011-590-024	\$170.00	011-630-112	\$170.00	011-630-169	\$170.00
011-580-050	\$170.00	011-590-025	\$170.00	011-630-113	\$170.00	011-630-170	\$170.00
011-580-051	\$170.00	011-590-026	\$170.00	011-630-114	\$170.00	011-630-171	\$170.00
011-580-052	\$170.00	011-590-027	\$170.00	011-630-115	\$170.00	011-630-172	\$170.00
011-580-053	\$170.00	011-590-028	\$170.00	011-630-116	\$170.00	011-630-173	\$170.00
011-580-054	\$170.00	011-590-029	\$170.00	011-630-117	\$170.00	011-630-174	\$170.00
011-580-055	\$170.00	011-590-030	\$170.00	011-630-118	\$170.00	011-630-175	\$170.00
011-580-056	\$170.00	011-590-031	\$170.00	011-630-119	\$170.00	011-630-176	\$170.00
011-580-057	\$170.00	011-590-032	\$170.00	011-630-120	\$170.00	011-630-177	\$170.00
011-580-058	\$170.00	011-590-033	\$170.00	011-630-121	\$170.00	011-630-178	\$170.00
011-580-059	\$170.00	011-590-034	\$170.00	011-630-122	\$170.00	011-640-001	\$170.00
011-580-060	\$170.00	011-590-035	\$170.00	011-630-123	\$170.00	011-640-002	\$170.00
011-580-061	\$170.00	011-590-036	\$170.00	011-630-124	\$170.00	011-640-003	\$170.00
011-580-062	\$170.00	011-590-037	\$170.00	011-630-125	\$170.00	011-640-004	\$170.00
011-580-063	\$170.00	011-590-038	\$170.00	011-630-126	\$170.00	011-640-005	\$170.00
011-580-064	\$170.00	011-590-039	\$170.00	011-630-127	\$170.00	011-640-006	\$170.00
011-580-065	\$170.00	011-590-040	\$170.00	011-630-128	\$170.00	011-640-007	\$170.00
011-580-066	\$170.00	011-590-041	\$170.00	011-630-129	\$170.00	011-640-008	\$170.00
011-580-067	\$170.00	011-590-042	\$170.00	011-630-130	\$170.00	011-640-009	\$170.00
011-580-068	\$170.00	011-590-043	\$170.00	011-630-131	\$170.00	011-640-010	\$170.00

**CONTRA COSTA COUNTY
ASSESSMENT DISTRICT 1979-3 (LL-2)**

**FUND NO: 2833
LEVY CODE: M7**

LL2 ZONE 61

Discovery Bay West

**FINAL ASSESSMENT ROLL
FISCAL YEAR 2026-27**

Assessor's Parcel Number	Assessment Amount	Assessor's Parcel Number	Assessment Amount	Assessor's Parcel Number	Assessment Amount	Assessor's Parcel Number	Assessment Amount
011-640-011	\$170.00	011-650-030	\$170.00	011-650-087	\$170.00	011-660-034	\$170.00
011-640-012	\$170.00	011-650-031	\$170.00	011-650-088	\$170.00	011-660-035	\$170.00
011-640-013	\$170.00	011-650-032	\$170.00	011-650-089	\$170.00	011-660-036	\$170.00
011-640-014	\$170.00	011-650-033	\$170.00	011-650-090	\$170.00	011-660-037	\$170.00
011-640-015	\$170.00	011-650-034	\$170.00	011-650-091	\$170.00	011-660-038	\$170.00
011-640-016	\$170.00	011-650-035	\$170.00	011-650-092	\$170.00	011-660-039	\$170.00
011-640-017	\$170.00	011-650-036	\$170.00	011-650-093	\$170.00	011-660-040	\$170.00
011-640-018	\$170.00	011-650-037	\$170.00	011-650-094	\$170.00	011-660-041	\$170.00
011-640-019	\$170.00	011-650-038	\$170.00	011-650-095	\$170.00	011-660-042	\$170.00
011-640-020	\$170.00	011-650-039	\$170.00	011-650-096	\$170.00	011-670-001	\$170.00
011-640-021	\$170.00	011-650-040	\$170.00	011-650-097	\$170.00	011-670-002	\$170.00
011-640-022	\$170.00	011-650-041	\$170.00	011-650-098	\$170.00	011-670-003	\$170.00
011-640-023	\$170.00	011-650-042	\$170.00	011-650-099	\$170.00	011-670-004	\$170.00
011-640-024	\$170.00	011-650-043	\$170.00	011-650-100	\$170.00	011-670-005	\$170.00
011-640-025	\$170.00	011-650-044	\$170.00	011-650-101	\$170.00	011-670-006	\$170.00
011-640-026	\$170.00	011-650-045	\$170.00	011-650-102	\$170.00	011-670-007	\$170.00
011-640-027	\$170.00	011-650-046	\$170.00	011-650-103	\$170.00	011-670-008	\$170.00
011-640-028	\$170.00	011-650-047	\$170.00	011-650-104	\$170.00	011-670-009	\$170.00
011-640-029	\$170.00	011-650-048	\$170.00	011-650-105	\$170.00	011-670-010	\$170.00
011-640-030	\$170.00	011-650-049	\$170.00	011-650-106	\$170.00	011-670-011	\$170.00
011-640-031	\$170.00	011-650-050	\$170.00	011-650-107	\$170.00	011-670-012	\$170.00
011-640-032	\$170.00	011-650-051	\$170.00	011-650-108	\$170.00	011-670-013	\$170.00
011-640-033	\$170.00	011-650-052	\$170.00	011-650-109	\$170.00	011-670-014	\$170.00
011-640-034	\$170.00	011-650-053	\$170.00	011-650-110	\$170.00	011-670-015	\$170.00
011-640-035	\$170.00	011-650-054	\$170.00	011-660-001	\$170.00	011-670-016	\$170.00
011-640-036	\$170.00	011-650-055	\$170.00	011-660-002	\$170.00	011-670-017	\$170.00
011-640-037	\$170.00	011-650-056	\$170.00	011-660-003	\$170.00	011-670-018	\$170.00
011-640-038	\$170.00	011-650-057	\$170.00	011-660-004	\$170.00	011-670-019	\$170.00
011-650-001	\$170.00	011-650-058	\$170.00	011-660-005	\$170.00	011-670-020	\$170.00
011-650-002	\$170.00	011-650-059	\$170.00	011-660-006	\$170.00	011-670-021	\$170.00
011-650-003	\$170.00	011-650-060	\$170.00	011-660-007	\$170.00	011-670-022	\$170.00
011-650-004	\$170.00	011-650-061	\$170.00	011-660-008	\$170.00	011-670-023	\$170.00
011-650-005	\$170.00	011-650-062	\$170.00	011-660-009	\$170.00	011-670-024	\$170.00
011-650-006	\$170.00	011-650-063	\$170.00	011-660-010	\$170.00	011-670-025	\$170.00
011-650-007	\$170.00	011-650-064	\$170.00	011-660-011	\$170.00	011-670-026	\$170.00
011-650-008	\$170.00	011-650-065	\$170.00	011-660-012	\$170.00	011-670-027	\$170.00
011-650-009	\$170.00	011-650-066	\$170.00	011-660-013	\$170.00	011-670-028	\$170.00
011-650-010	\$170.00	011-650-067	\$170.00	011-660-014	\$170.00	011-670-029	\$170.00
011-650-011	\$170.00	011-650-068	\$170.00	011-660-015	\$170.00	011-670-030	\$170.00
011-650-012	\$170.00	011-650-069	\$170.00	011-660-016	\$170.00	011-670-031	\$170.00
011-650-013	\$170.00	011-650-070	\$170.00	011-660-017	\$170.00	011-670-032	\$170.00
011-650-014	\$170.00	011-650-071	\$170.00	011-660-018	\$170.00	011-670-033	\$170.00
011-650-015	\$170.00	011-650-072	\$170.00	011-660-019	\$170.00	011-670-034	\$170.00
011-650-016	\$170.00	011-650-073	\$170.00	011-660-020	\$170.00	011-670-035	\$170.00
011-650-017	\$170.00	011-650-074	\$170.00	011-660-021	\$170.00	011-670-036	\$170.00
011-650-018	\$170.00	011-650-075	\$170.00	011-660-022	\$170.00	011-670-037	\$170.00
011-650-019	\$170.00	011-650-076	\$170.00	011-660-023	\$170.00	011-670-038	\$170.00
011-650-020	\$170.00	011-650-077	\$170.00	011-660-024	\$170.00	011-670-039	\$170.00
011-650-021	\$170.00	011-650-078	\$170.00	011-660-025	\$170.00	011-670-040	\$170.00
011-650-022	\$170.00	011-650-079	\$170.00	011-660-026	\$170.00	011-670-041	\$170.00
011-650-023	\$170.00	011-650-080	\$170.00	011-660-027	\$170.00	011-670-042	\$170.00
011-650-024	\$170.00	011-650-081	\$170.00	011-660-028	\$170.00	011-670-043	\$170.00
011-650-025	\$170.00	011-650-082	\$170.00	011-660-029	\$170.00	011-680-001	\$170.00
011-650-026	\$170.00	011-650-083	\$170.00	011-660-030	\$170.00	011-680-002	\$170.00
011-650-027	\$170.00	011-650-084	\$170.00	011-660-031	\$170.00	011-680-003	\$170.00
011-650-028	\$170.00	011-650-085	\$170.00	011-660-032	\$170.00	011-680-004	\$170.00
011-650-029	\$170.00	011-650-086	\$170.00	011-660-033	\$170.00	011-680-005	\$170.00

**CONTRA COSTA COUNTY
ASSESSMENT DISTRICT 1979-3 (LL-2)**

FUND NO: 2833
LEVY CODE: M7

LL2 ZONE 61

Discovery Bay West

**FINAL ASSESSMENT ROLL
FISCAL YEAR 2026-27**

Assessor's Parcel Number	Assessment Amount	Assessor's Parcel Number	Assessment Amount
011-680-006	\$170.00	011-690-003	\$170.00
011-680-007	\$170.00	011-690-004	\$170.00
011-680-008	\$170.00	011-690-005	\$170.00
011-680-009	\$170.00	011-690-006	\$170.00
011-680-010	\$170.00	011-690-007	\$170.00
011-680-011	\$170.00	011-690-008	\$170.00
011-680-012	\$170.00	011-690-009	\$170.00
011-680-013	\$170.00	011-690-010	\$170.00
011-680-014	\$170.00	011-690-011	\$170.00
011-680-015	\$170.00	011-690-012	\$170.00
011-680-016	\$170.00	011-690-013	\$170.00
011-680-017	\$170.00	011-690-014	\$170.00
011-680-018	\$170.00	011-690-015	\$170.00
011-680-019	\$170.00	011-690-016	\$170.00
011-680-020	\$170.00	011-690-017	\$170.00
011-680-021	\$170.00	011-690-018	\$170.00
011-680-022	\$170.00	011-690-019	\$170.00
011-680-023	\$170.00	011-690-020	\$170.00
011-680-024	\$170.00	011-690-021	\$170.00
011-680-025	\$170.00	011-690-022	\$170.00
011-680-026	\$170.00	011-690-023	\$170.00
011-680-027	\$170.00	011-690-024	\$170.00
011-680-028	\$170.00	011-690-025	\$170.00
011-680-029	\$170.00	011-690-026	\$170.00
011-680-030	\$170.00	011-690-027	\$170.00
011-680-031	\$170.00	011-690-028	\$170.00
011-680-032	\$170.00	011-690-029	\$170.00
011-680-033	\$170.00	011-690-030	\$170.00
011-680-034	\$170.00	011-690-031	\$170.00
011-680-035	\$170.00	011-690-032	\$170.00
011-680-036	\$170.00	011-690-033	\$170.00
011-680-037	\$170.00	011-690-034	\$170.00
011-680-038	\$170.00	011-690-035	\$170.00
011-680-039	\$170.00	011-690-036	\$170.00
011-680-040	\$170.00	011-690-037	\$170.00
011-680-041	\$170.00	011-690-038	\$170.00
011-680-042	\$170.00	011-690-039	\$170.00
011-680-043	\$170.00	011-690-040	\$170.00
011-680-044	\$170.00	011-690-041	\$170.00
011-680-045	\$170.00	011-690-042	\$170.00
011-680-046	\$170.00	011-690-043	\$170.00
011-680-047	\$170.00	011-690-044	\$170.00
011-680-048	\$170.00	011-690-045	\$170.00
011-680-049	\$170.00	011-690-046	\$170.00
011-680-050	\$170.00	011-690-047	\$170.00
011-680-051	\$170.00		
011-680-052	\$170.00		
011-680-053	\$170.00		
011-680-054	\$170.00		
011-680-055	\$170.00		
011-680-056	\$170.00		
011-680-057	\$170.00		
011-680-058	\$170.00		
011-680-059	\$170.00		
011-680-060	\$170.00		
011-690-001	\$170.00		
011-690-002	\$170.00		

**Total Parcels: 1,926
Total Assessment: \$328,317.94**

**CONTRA COSTA COUNTY
ASSESSMENT DISTRICT 1979-3 (LL-2)**

FUND NO: 2815
LEVY CODE: NA

LL2 ZONE 63

Parkway Estates - North Richmond Area

**FINAL ASSESSMENT ROLL
FISCAL YEAR 2026-27**

Assessor's Parcel Number	Assessment Amount	Assessor's Parcel Number	Assessment Amount
408-230-001	\$230.00	408-230-058	\$230.00
408-230-002	\$230.00	408-230-059	\$230.00
408-230-003	\$230.00	408-230-060	\$230.00
408-230-004	\$230.00	408-230-061	\$230.00
408-230-005	\$230.00	408-230-062	\$230.00
408-230-006	\$230.00	408-230-063	\$230.00
408-230-007	\$230.00	408-230-064	\$230.00
408-230-008	\$230.00	408-230-065	\$230.00
408-230-009	\$230.00	408-230-066	\$230.00
408-230-010	\$230.00	408-230-067	\$230.00
408-230-011	\$230.00	408-230-068	\$230.00
408-230-012	\$230.00	408-230-069	\$230.00
408-230-013	\$230.00	408-230-070	\$230.00
408-230-014	\$230.00	408-230-071	\$230.00
408-230-015	\$230.00	408-230-072	\$230.00
408-230-016	\$230.00	408-230-073	\$230.00
408-230-017	\$230.00	408-230-074	\$230.00
408-230-018	\$230.00	408-230-075	\$230.00
408-230-019	\$230.00	408-230-076	\$230.00
408-230-020	\$230.00	408-230-077	\$230.00
408-230-021	\$230.00	408-230-078	\$230.00
408-230-022	\$230.00	408-230-079	\$230.00
408-230-023	\$230.00	408-230-080	\$230.00
408-230-024	\$230.00	408-230-081	\$230.00
408-230-025	\$230.00	408-230-082	\$230.00
408-230-026	\$230.00	408-230-083	\$230.00
408-230-027	\$230.00	408-230-084	\$230.00
408-230-028	\$230.00	408-230-085	\$230.00
408-230-029	\$230.00	408-230-086	\$230.00
408-230-030	\$230.00	408-230-087	\$230.00
408-230-031	\$230.00		
408-230-032	\$230.00		
408-230-033	\$230.00		
408-230-034	\$230.00		
408-230-035	\$230.00		
408-230-036	\$230.00		
408-230-037	\$230.00		
408-230-038	\$230.00		
408-230-039	\$230.00		
408-230-040	\$230.00		
408-230-041	\$230.00		
408-230-042	\$230.00		
408-230-043	\$230.00		
408-230-044	\$230.00		
408-230-045	\$230.00		
408-230-046	\$230.00		
408-230-047	\$230.00		
408-230-048	\$230.00		
408-230-049	\$230.00		
408-230-050	\$230.00		
408-230-051	\$230.00		
408-230-052	\$230.00		
408-230-053	\$230.00		
408-230-054	\$230.00		
408-230-055	\$230.00		
408-230-056	\$230.00		
408-230-057	\$230.00		

**Total Parcels: 87
Total Assessment: \$20,010.00**

CONTRA COSTA COUNTY
ASSESSMENT DISTRICT 1979-3 (LL-2)

FUND NO: 2864
LEVY CODE: L1

LL2 ZONE 64

California Reflections - Pinole Area

FINAL ASSESSMENT ROLL
FISCAL YEAR 2026-27

Assessor's Parcel Number	Assessment Amount
403-540-001	\$250.00
403-540-002	\$250.00
403-540-003	\$250.00
403-540-004	\$250.00
403-540-005	\$250.00
403-540-006	\$250.00
403-540-007	\$250.00
403-540-008	\$250.00
403-540-009	\$250.00
403-540-010	\$250.00
403-540-011	\$250.00
403-540-012	\$250.00
403-540-013	\$250.00
403-540-014	\$250.00
403-540-015	\$250.00
403-540-016	\$250.00
403-540-017	\$250.00
403-540-018	\$250.00
403-540-019	\$250.00
403-540-020	\$250.00
403-540-021	\$250.00
403-540-022	\$250.00
403-540-023	\$250.00
403-540-024	\$250.00
403-540-025	\$250.00
403-540-026	\$250.00
403-540-027	\$250.00
403-540-028	\$250.00
403-540-029	\$250.00
403-540-030	\$250.00
403-540-031	\$250.00

Total Parcels: 31

Total Assessment: \$7,750.00

**CONTRA COSTA COUNTY
ASSESSMENT DISTRICT 1979-3 (LL-2)**

**FUND NO: 2882
LEVY CODE: NB**

LL2 ZONE 68

Wendt Ranch - Danville Area

**FINAL ASSESSMENT ROLL
FISCAL YEAR 2026-27**

Assessor's Parcel Number	Assessment Amount	Assessor's Parcel Number	Assessment Amount	Assessor's Parcel Number	Assessment Amount
206-530-001	\$5.00	206-530-058	\$5.00	206-550-036	\$5.00
206-530-002	\$5.00	206-530-059	\$5.00	206-550-037	\$5.00
206-530-003	\$5.00	206-530-060	\$5.00	206-650-001	\$5.00
206-530-004	\$5.00	206-530-061	\$5.00	206-650-002	\$5.00
206-530-005	\$5.00	206-530-062	\$5.00	206-650-003	\$5.00
206-530-006	\$5.00	206-530-063	\$5.00	206-650-004	\$5.00
206-530-007	\$5.00	206-530-064	\$5.00	206-650-005	\$5.00
206-530-008	\$5.00	206-530-065	\$5.00	206-650-006	\$5.00
206-530-009	\$5.00	206-530-066	\$5.00	206-650-007	\$5.00
206-530-010	\$5.00	206-530-067	\$5.00	206-650-008	\$5.00
206-530-011	\$5.00	206-530-068	\$5.00	206-650-009	\$5.00
206-530-012	\$5.00	206-530-069	\$5.00	206-650-010	\$6.70
206-530-013	\$5.00	206-530-070	\$5.00		
206-530-014	\$5.00	206-530-071	\$5.00		
206-530-015	\$5.00	206-530-072	\$5.00		
206-530-016	\$5.00	206-530-073	\$5.00		
206-530-017	\$5.00	206-530-074	\$5.00		
206-530-018	\$5.00	206-530-075	\$5.00		
206-530-019	\$5.00	206-530-076	\$5.00		
206-530-020	\$5.00	206-530-077	\$5.00		
206-530-021	\$5.00	206-530-078	\$5.00		
206-530-022	\$5.00	206-530-079	\$5.00		
206-530-023	\$5.00	206-550-001	\$5.00		
206-530-024	\$5.00	206-550-002	\$5.00		
206-530-025	\$5.00	206-550-003	\$5.00		
206-530-026	\$5.00	206-550-004	\$5.00		
206-530-027	\$5.00	206-550-005	\$5.00		
206-530-028	\$5.00	206-550-006	\$5.00		
206-530-029	\$5.00	206-550-007	\$5.00		
206-530-030	\$5.00	206-550-008	\$5.00		
206-530-031	\$5.00	206-550-009	\$5.00		
206-530-032	\$5.00	206-550-010	\$5.00		
206-530-033	\$5.00	206-550-011	\$5.00		
206-530-034	\$5.00	206-550-012	\$5.00		
206-530-035	\$5.00	206-550-013	\$5.00		
206-530-036	\$5.00	206-550-014	\$5.00		
206-530-037	\$5.00	206-550-015	\$5.00		
206-530-038	\$5.00	206-550-016	\$5.00		
206-530-039	\$5.00	206-550-017	\$5.00		
206-530-040	\$5.00	206-550-018	\$5.00		
206-530-041	\$5.00	206-550-019	\$5.00		
206-530-042	\$5.00	206-550-020	\$5.00		
206-530-043	\$5.00	206-550-021	\$5.00		
206-530-044	\$5.00	206-550-022	\$5.00		
206-530-045	\$5.00	206-550-023	\$5.00		
206-530-046	\$5.00	206-550-024	\$5.00		
206-530-047	\$5.00	206-550-025	\$5.00		
206-530-048	\$5.00	206-550-026	\$5.00		
206-530-049	\$5.00	206-550-027	\$5.00		
206-530-050	\$5.00	206-550-028	\$5.00		
206-530-051	\$5.00	206-550-029	\$5.00		
206-530-052	\$5.00	206-550-030	\$5.00		
206-530-053	\$5.00	206-550-031	\$5.00		
206-530-054	\$5.00	206-550-032	\$5.00		
206-530-055	\$5.00	206-550-033	\$5.00		
206-530-056	\$5.00	206-550-034	\$5.00		
206-530-057	\$5.00	206-550-035	\$5.00		
				Total Parcels:	126
				Total Assessment:	\$631.70

**CONTRA COSTA COUNTY
ASSESSMENT DISTRICT 1979-3 (LL-2)**

**FUND NO: 2871
LEVY CODE: NL**

LL2 ZONE 69

Alamo Creek - Danville Area

**FINAL ASSESSMENT ROLL
FISCAL YEAR 2026-27**

Assessor's Parcel Number	Assessment Amount	Assessor's Parcel Number	Assessment Amount	Assessor's Parcel Number	Assessment Amount	Assessor's Parcel Number	Assessment Amount
206-030-058	\$15.00	206-670-004	\$5.00	206-680-011	\$5.00	206-700-048	\$2.50
206-030-082	\$300.00	206-670-005	\$5.00	206-680-012	\$5.00	206-700-049	\$2.50
206-030-083	\$6.60	206-670-006	\$5.00	206-680-013	\$5.00	206-700-050	\$2.50
206-030-085	\$397.50	206-670-007	\$5.00	206-680-014	\$5.00	206-700-051	\$2.50
206-660-001	\$5.00	206-670-008	\$5.00	206-680-015	\$5.00	206-700-052	\$2.50
206-660-002	\$5.00	206-670-009	\$5.00	206-680-016	\$5.00	206-700-053	\$2.50
206-660-003	\$5.00	206-670-010	\$5.00	206-680-017	\$5.00	206-700-054	\$2.50
206-660-004	\$5.00	206-670-011	\$5.00	206-680-018	\$5.00	206-700-055	\$2.50
206-660-005	\$5.00	206-670-012	\$5.00	206-680-019	\$5.00	206-700-056	\$2.50
206-660-006	\$5.00	206-670-013	\$5.00	206-680-020	\$5.00	206-700-057	\$2.50
206-660-007	\$5.00	206-670-014	\$5.00	206-700-001	\$2.50	206-700-058	\$2.50
206-660-008	\$5.00	206-670-015	\$5.00	206-700-002	\$2.50	206-700-059	\$2.50
206-660-009	\$5.00	206-670-016	\$5.00	206-700-003	\$2.50	206-700-060	\$2.50
206-660-010	\$5.00	206-670-017	\$5.00	206-700-004	\$2.50	206-700-061	\$2.50
206-660-011	\$5.00	206-670-018	\$5.00	206-700-005	\$2.50	206-700-062	\$2.50
206-660-012	\$5.00	206-670-019	\$5.00	206-700-006	\$2.50	206-700-063	\$2.50
206-660-013	\$5.00	206-670-020	\$5.00	206-700-007	\$2.50	206-700-064	\$2.50
206-660-014	\$5.00	206-670-021	\$5.00	206-700-008	\$2.50	206-700-065	\$2.50
206-660-015	\$5.00	206-670-022	\$5.00	206-700-009	\$2.50	206-700-066	\$2.50
206-660-016	\$5.00	206-670-023	\$5.00	206-700-010	\$2.50	206-700-067	\$2.50
206-660-017	\$5.00	206-670-024	\$5.00	206-700-011	\$2.50	206-700-068	\$2.50
206-660-018	\$5.00	206-670-025	\$5.00	206-700-012	\$2.50	206-700-069	\$2.50
206-660-019	\$5.00	206-670-026	\$5.00	206-700-013	\$2.50	206-700-070	\$2.50
206-660-020	\$5.00	206-670-027	\$5.00	206-700-014	\$2.50	206-700-071	\$2.50
206-660-021	\$5.00	206-670-028	\$5.00	206-700-015	\$2.50	206-700-072	\$2.50
206-660-022	\$5.00	206-670-029	\$5.00	206-700-016	\$2.50	206-700-073	\$2.50
206-660-023	\$5.00	206-670-030	\$5.00	206-700-017	\$2.50	206-700-074	\$2.50
206-660-024	\$5.00	206-670-031	\$5.00	206-700-018	\$2.50	206-700-075	\$2.50
206-660-025	\$5.00	206-670-032	\$5.00	206-700-019	\$2.50	206-700-076	\$2.50
206-660-026	\$5.00	206-670-033	\$5.00	206-700-020	\$2.50	206-700-077	\$2.50
206-660-027	\$5.00	206-670-034	\$5.00	206-700-021	\$2.50	206-700-078	\$2.50
206-660-028	\$5.00	206-670-035	\$5.00	206-700-022	\$2.50	206-700-079	\$2.50
206-660-029	\$5.00	206-670-036	\$5.00	206-700-023	\$2.50	206-700-080	\$2.50
206-660-030	\$5.00	206-670-037	\$5.00	206-700-024	\$2.50	206-700-081	\$2.50
206-660-031	\$5.00	206-670-038	\$5.00	206-700-025	\$2.50	206-700-082	\$2.50
206-660-032	\$5.00	206-670-039	\$5.00	206-700-026	\$2.50	206-700-083	\$2.50
206-660-033	\$5.00	206-670-040	\$5.00	206-700-027	\$2.50	206-700-084	\$2.50
206-660-034	\$5.00	206-670-041	\$5.00	206-700-028	\$2.50	206-700-085	\$2.50
206-660-035	\$5.00	206-670-042	\$5.00	206-700-029	\$2.50	206-700-086	\$2.50
206-660-036	\$5.00	206-670-043	\$5.00	206-700-030	\$2.50	206-700-087	\$2.50
206-660-037	\$5.00	206-670-044	\$5.00	206-700-031	\$2.50	206-700-088	\$2.50
206-660-038	\$5.00	206-670-045	\$5.00	206-700-032	\$2.50	206-700-089	\$2.50
206-660-039	\$5.00	206-670-046	\$5.00	206-700-033	\$2.50	206-700-090	\$2.50
206-660-040	\$5.00	206-670-047	\$5.00	206-700-034	\$2.50	206-700-091	\$2.50
206-660-041	\$5.00	206-670-048	\$5.00	206-700-035	\$2.50	206-700-092	\$2.50
206-660-042	\$5.00	206-670-049	\$5.00	206-700-036	\$2.50	206-700-093	\$2.50
206-660-043	\$5.00	206-670-050	\$5.00	206-700-037	\$2.50	206-700-094	\$2.50
206-660-044	\$5.00	206-680-001	\$5.00	206-700-038	\$2.50	206-700-095	\$2.50
206-660-045	\$5.00	206-680-002	\$5.00	206-700-039	\$2.50	206-700-096	\$2.50
206-660-046	\$5.00	206-680-003	\$5.00	206-700-040	\$2.50	206-700-097	\$2.50
206-660-047	\$5.00	206-680-004	\$5.00	206-700-041	\$2.50	206-700-098	\$2.50
206-660-048	\$5.00	206-680-005	\$5.00	206-700-042	\$2.50	206-700-099	\$2.50
206-660-049	\$5.00	206-680-006	\$5.00	206-700-043	\$2.50	206-700-100	\$2.50
206-660-050	\$5.00	206-680-007	\$5.00	206-700-044	\$2.50	206-700-101	\$2.50
206-670-001	\$5.00	206-680-008	\$5.00	206-700-045	\$2.50	206-700-102	\$2.50
206-670-002	\$5.00	206-680-009	\$5.00	206-700-046	\$2.50	206-700-103	\$2.50
206-670-003	\$5.00	206-680-010	\$5.00	206-700-047	\$2.50	206-700-104	\$2.50

**CONTRA COSTA COUNTY
ASSESSMENT DISTRICT 1979-3 (LL-2)**

**FUND NO: 2871
LEVY CODE: NL**

LL2 ZONE 69

Alamo Creek - Danville Area

**FINAL ASSESSMENT ROLL
FISCAL YEAR 2026-27**

Assessor's Parcel Number	Assessment Amount	Assessor's Parcel Number	Assessment Amount	Assessor's Parcel Number	Assessment Amount	Assessor's Parcel Number	Assessment Amount
206-700-105	\$2.50	206-710-035	\$5.00	206-720-032	\$5.00	206-730-011	\$5.00
206-700-106	\$2.50	206-710-036	\$5.00	206-720-033	\$5.00	206-730-012	\$5.00
206-700-107	\$2.50	206-710-037	\$5.00	206-720-034	\$5.00	206-730-013	\$5.00
206-700-108	\$2.50	206-710-038	\$5.00	206-720-035	\$5.00	206-730-014	\$5.00
206-700-109	\$2.50	206-710-039	\$5.00	206-720-036	\$5.00	206-730-015	\$5.00
206-700-110	\$2.50	206-710-040	\$5.00	206-720-037	\$5.00	206-730-016	\$5.00
206-700-111	\$2.50	206-710-041	\$5.00	206-720-038	\$5.00	206-730-017	\$5.00
206-700-112	\$2.50	206-710-042	\$5.00	206-720-039	\$5.00	206-730-018	\$5.00
206-700-113	\$2.50	206-710-043	\$5.00	206-720-040	\$5.00	206-730-019	\$5.00
206-700-114	\$2.50	206-710-044	\$5.00	206-720-041	\$5.00	206-730-020	\$5.00
206-700-115	\$2.50	206-710-045	\$5.00	206-720-042	\$5.00	206-730-021	\$5.00
206-700-116	\$2.50	206-710-046	\$5.00	206-720-043	\$5.00	206-730-022	\$5.00
206-700-117	\$2.50	206-710-047	\$5.00	206-720-044	\$5.00	206-730-023	\$5.00
206-700-118	\$2.50	206-710-048	\$5.00	206-720-045	\$5.00	206-730-024	\$5.00
206-700-119	\$2.50	206-710-049	\$5.00	206-720-046	\$5.00	206-730-025	\$5.00
206-700-120	\$2.50	206-710-050	\$5.00	206-720-047	\$5.00	206-730-026	\$5.00
206-700-121	\$2.50	206-710-051	\$5.00	206-720-048	\$5.00	206-730-030	\$5.00
206-700-122	\$2.50	206-710-052	\$5.00	206-720-049	\$5.00	206-730-031	\$5.00
206-700-123	\$2.50	206-710-053	\$5.00	206-720-050	\$5.00	206-730-032	\$5.00
206-700-124	\$2.50	206-710-054	\$5.00	206-720-051	\$5.00	206-730-033	\$5.00
206-700-125	\$2.50	206-710-055	\$5.00	206-720-052	\$5.00	206-730-034	\$5.00
206-700-126	\$2.50	206-710-056	\$5.00	206-720-053	\$5.00	206-730-035	\$5.00
206-700-127	\$2.50	206-710-057	\$5.00	206-720-054	\$5.00	206-730-036	\$5.00
206-710-001	\$5.00	206-710-058	\$5.00	206-720-055	\$5.00	206-730-037	\$5.00
206-710-002	\$5.00	206-710-059	\$5.00	206-720-056	\$5.00	206-730-038	\$5.00
206-710-003	\$5.00	206-710-060	\$5.00	206-720-057	\$5.00	206-730-039	\$5.00
206-710-004	\$5.00	206-720-001	\$5.00	206-720-058	\$5.00	206-730-040	\$5.00
206-710-005	\$5.00	206-720-002	\$5.00	206-720-059	\$5.00	206-730-041	\$5.00
206-710-006	\$5.00	206-720-003	\$5.00	206-720-060	\$5.00	206-730-042	\$5.00
206-710-007	\$5.00	206-720-004	\$5.00	206-720-061	\$5.00	206-730-043	\$5.00
206-710-008	\$5.00	206-720-005	\$5.00	206-720-062	\$5.00	206-730-044	\$5.00
206-710-009	\$5.00	206-720-006	\$5.00	206-720-063	\$5.00	206-730-045	\$5.00
206-710-010	\$5.00	206-720-007	\$5.00	206-720-064	\$5.00	206-730-046	\$5.00
206-710-011	\$5.00	206-720-008	\$5.00	206-720-065	\$5.00	206-730-047	\$5.00
206-710-012	\$5.00	206-720-009	\$5.00	206-720-066	\$5.00	206-730-048	\$5.00
206-710-013	\$5.00	206-720-010	\$5.00	206-720-067	\$5.00	206-730-049	\$5.00
206-710-014	\$5.00	206-720-011	\$5.00	206-720-068	\$5.00	206-730-050	\$5.00
206-710-015	\$5.00	206-720-012	\$5.00	206-720-069	\$5.00	206-730-051	\$5.00
206-710-016	\$5.00	206-720-013	\$5.00	206-720-070	\$5.00	206-730-052	\$5.00
206-710-017	\$5.00	206-720-014	\$5.00	206-720-071	\$5.00	206-740-001	\$5.00
206-710-018	\$5.00	206-720-015	\$5.00	206-720-072	\$5.00	206-740-002	\$5.00
206-710-019	\$5.00	206-720-016	\$5.00	206-720-073	\$5.00	206-740-003	\$5.00
206-710-020	\$5.00	206-720-017	\$5.00	206-720-074	\$5.00	206-740-004	\$5.00
206-710-021	\$5.00	206-720-018	\$5.00	206-720-075	\$5.00	206-740-005	\$5.00
206-710-022	\$5.00	206-720-019	\$5.00	206-720-076	\$5.00	206-740-006	\$5.00
206-710-023	\$5.00	206-720-020	\$5.00	206-720-077	\$5.00	206-740-007	\$5.00
206-710-024	\$5.00	206-720-021	\$5.00	206-720-078	\$5.00	206-740-008	\$5.00
206-710-025	\$5.00	206-720-022	\$5.00	206-730-001	\$5.00	206-740-009	\$5.00
206-710-026	\$5.00	206-720-023	\$5.00	206-730-002	\$5.00	206-740-010	\$5.00
206-710-027	\$5.00	206-720-024	\$5.00	206-730-003	\$5.00	206-740-011	\$5.00
206-710-028	\$5.00	206-720-025	\$5.00	206-730-004	\$5.00	206-740-012	\$5.00
206-710-029	\$5.00	206-720-026	\$5.00	206-730-005	\$5.00	206-740-013	\$5.00
206-710-030	\$5.00	206-720-027	\$5.00	206-730-006	\$5.00	206-740-014	\$5.00
206-710-031	\$5.00	206-720-028	\$5.00	206-730-007	\$5.00	206-740-015	\$5.00
206-710-032	\$5.00	206-720-029	\$5.00	206-730-008	\$5.00	206-740-016	\$5.00
206-710-033	\$5.00	206-720-030	\$5.00	206-730-009	\$5.00	206-740-017	\$5.00
206-710-034	\$5.00	206-720-031	\$5.00	206-730-010	\$5.00	206-740-018	\$5.00

**CONTRA COSTA COUNTY
ASSESSMENT DISTRICT 1979-3 (LL-2)**

**FUND NO: 2871
LEVY CODE: NL**

LL2 ZONE 69

Alamo Creek - Danville Area

**FINAL ASSESSMENT ROLL
FISCAL YEAR 2026-27**

Assessor's Parcel Number	Assessment Amount	Assessor's Parcel Number	Assessment Amount	Assessor's Parcel Number	Assessment Amount	Assessor's Parcel Number	Assessment Amount
206-740-019	\$5.00	206-750-047	\$5.00	206-760-014	\$5.00	206-790-005	\$5.00
206-740-020	\$5.00	206-750-048	\$5.00	206-760-015	\$5.00	206-790-006	\$5.00
206-740-021	\$5.00	206-750-049	\$5.00	206-760-016	\$5.00	206-790-007	\$5.00
206-740-022	\$5.00	206-750-050	\$5.00	206-760-017	\$5.00	206-790-008	\$5.00
206-740-023	\$5.00	206-750-051	\$5.00	206-760-018	\$5.00	206-790-009	\$5.00
206-740-024	\$5.00	206-750-052	\$5.00	206-760-019	\$5.00	206-790-010	\$5.00
206-740-025	\$5.00	206-750-053	\$5.00	206-760-020	\$5.00	206-790-011	\$5.00
206-740-026	\$5.00	206-750-054	\$5.00	206-760-021	\$5.00	206-790-012	\$5.00
206-740-027	\$5.00	206-750-055	\$5.00	206-770-001	\$5.00	206-790-013	\$5.00
206-740-028	\$5.00	206-750-056	\$5.00	206-770-002	\$5.00	206-790-014	\$5.00
206-740-029	\$5.00	206-750-057	\$5.00	206-770-003	\$5.00	206-790-015	\$5.00
206-750-001	\$5.00	206-750-058	\$5.00	206-770-004	\$5.00	206-790-016	\$5.00
206-750-002	\$5.00	206-750-059	\$5.00	206-770-005	\$5.00	206-790-017	\$5.00
206-750-003	\$5.00	206-750-060	\$5.00	206-770-006	\$5.00	206-790-018	\$5.00
206-750-004	\$5.00	206-750-061	\$5.00	206-770-007	\$5.00	206-790-019	\$5.00
206-750-005	\$5.00	206-750-062	\$5.00	206-770-008	\$5.00	206-790-020	\$5.00
206-750-006	\$5.00	206-750-063	\$5.00	206-770-009	\$5.00	206-790-021	\$5.00
206-750-007	\$5.00	206-750-064	\$5.00	206-770-010	\$5.00	206-790-022	\$5.00
206-750-008	\$5.00	206-750-065	\$5.00	206-770-011	\$5.00	206-790-023	\$5.00
206-750-009	\$5.00	206-750-066	\$5.00	206-770-012	\$5.00	206-790-024	\$5.00
206-750-010	\$5.00	206-750-067	\$5.00	206-770-013	\$5.00	206-790-025	\$5.00
206-750-011	\$5.00	206-750-068	\$5.00	206-770-014	\$5.00	206-790-026	\$5.00
206-750-012	\$5.00	206-750-069	\$5.00	206-770-015	\$5.00	206-790-027	\$5.00
206-750-013	\$5.00	206-750-070	\$5.00	206-770-016	\$5.00	206-790-028	\$5.00
206-750-014	\$5.00	206-750-071	\$5.00	206-770-017	\$5.00	206-790-029	\$5.00
206-750-015	\$5.00	206-750-072	\$5.00	206-770-018	\$5.00	206-800-001	\$5.00
206-750-016	\$5.00	206-750-073	\$5.00	206-770-019	\$5.00	206-800-002	\$5.00
206-750-017	\$5.00	206-750-074	\$5.00	206-770-020	\$5.00	206-800-003	\$5.00
206-750-018	\$5.00	206-750-075	\$5.00	206-770-021	\$5.00	206-800-004	\$5.00
206-750-019	\$5.00	206-750-076	\$5.00	206-770-022	\$5.00	206-800-005	\$5.00
206-750-020	\$5.00	206-750-077	\$5.00	206-770-023	\$5.00	206-800-006	\$5.00
206-750-021	\$5.00	206-750-078	\$5.00	206-770-024	\$5.00	206-800-007	\$5.00
206-750-022	\$5.00	206-750-079	\$5.00	206-770-025	\$5.00	206-800-008	\$5.00
206-750-023	\$5.00	206-750-080	\$5.00	206-770-026	\$5.00	206-800-009	\$5.00
206-750-024	\$5.00	206-750-081	\$5.00	206-770-027	\$5.00	206-800-010	\$5.00
206-750-025	\$5.00	206-750-082	\$5.00	206-780-001	\$5.00	206-800-011	\$5.00
206-750-026	\$5.00	206-750-083	\$5.00	206-780-002	\$5.00	206-800-012	\$5.00
206-750-027	\$5.00	206-750-084	\$5.00	206-780-003	\$5.00	206-800-013	\$5.00
206-750-028	\$5.00	206-750-085	\$5.00	206-780-004	\$5.00	206-800-014	\$5.00
206-750-029	\$5.00	206-750-086	\$5.00	206-780-005	\$5.00	206-800-015	\$5.00
206-750-030	\$5.00	206-750-087	\$5.00	206-780-006	\$5.00	206-800-016	\$5.00
206-750-031	\$5.00	206-750-088	\$5.00	206-780-007	\$5.00	206-800-017	\$5.00
206-750-032	\$5.00	206-750-089	\$5.00	206-780-008	\$5.00	206-800-018	\$5.00
206-750-033	\$5.00	206-750-090	\$5.00	206-780-009	\$5.00	206-800-019	\$5.00
206-750-034	\$5.00	206-760-001	\$5.00	206-780-010	\$5.00	206-800-020	\$5.00
206-750-035	\$5.00	206-760-002	\$5.00	206-780-011	\$5.00	206-800-021	\$5.00
206-750-036	\$5.00	206-760-003	\$5.00	206-780-012	\$5.00	206-800-022	\$5.00
206-750-037	\$5.00	206-760-004	\$5.00	206-780-013	\$5.00	206-800-023	\$5.00
206-750-038	\$5.00	206-760-005	\$5.00	206-780-014	\$5.00	206-800-024	\$5.00
206-750-039	\$5.00	206-760-006	\$5.00	206-780-015	\$5.00	206-800-025	\$5.00
206-750-040	\$5.00	206-760-007	\$5.00	206-780-016	\$5.00	206-800-026	\$5.00
206-750-041	\$5.00	206-760-008	\$5.00	206-780-017	\$5.00	206-800-027	\$5.00
206-750-042	\$5.00	206-760-009	\$5.00	206-780-018	\$5.00	206-800-028	\$5.00
206-750-043	\$5.00	206-760-010	\$5.00	206-790-001	\$5.00	206-800-029	\$5.00
206-750-044	\$5.00	206-760-011	\$5.00	206-790-002	\$5.00	206-800-030	\$5.00
206-750-045	\$5.00	206-760-012	\$5.00	206-790-003	\$5.00	206-800-031	\$5.00
206-750-046	\$5.00	206-760-013	\$5.00	206-790-004	\$5.00	206-800-032	\$5.00

**CONTRA COSTA COUNTY
ASSESSMENT DISTRICT 1979-3 (LL-2)**

**FUND NO: 2871
LEVY CODE: NL**

LL2 ZONE 69

Alamo Creek - Danville Area

**FINAL ASSESSMENT ROLL
FISCAL YEAR 2026-27**

Assessor's Parcel Number	Assessment Amount	Assessor's Parcel Number	Assessment Amount	Assessor's Parcel Number	Assessment Amount
206-800-033	\$5.00	206-810-023	\$5.00	206-820-049	\$5.00
206-800-034	\$5.00	206-810-024	\$5.00	206-820-050	\$5.00
206-800-035	\$5.00	206-810-025	\$5.00	206-820-051	\$5.00
206-800-036	\$5.00	206-810-026	\$5.00	206-820-052	\$5.00
206-800-037	\$5.00	206-810-027	\$5.00	206-820-053	\$5.00
206-800-038	\$5.00	206-810-028	\$5.00	206-820-054	\$5.00
206-800-039	\$5.00	206-810-029	\$5.00	206-820-055	\$5.00
206-800-040	\$5.00	206-810-030	\$5.00	206-820-056	\$5.00
206-800-041	\$5.00	206-810-031	\$5.00	206-820-057	\$5.00
206-800-042	\$5.00	206-820-001	\$5.00	206-820-058	\$5.00
206-800-043	\$5.00	206-820-002	\$5.00	206-820-059	\$5.00
206-800-044	\$5.00	206-820-003	\$5.00	206-820-060	\$5.00
206-800-045	\$5.00	206-820-004	\$5.00	206-820-061	\$5.00
206-800-046	\$5.00	206-820-005	\$5.00		
206-800-047	\$5.00	206-820-006	\$5.00		
206-800-048	\$5.00	206-820-007	\$5.00		
206-800-049	\$5.00	206-820-008	\$5.00		
206-800-050	\$5.00	206-820-009	\$5.00		
206-800-051	\$5.00	206-820-010	\$5.00		
206-800-052	\$5.00	206-820-011	\$5.00		
206-800-053	\$5.00	206-820-012	\$5.00		
206-800-054	\$5.00	206-820-013	\$5.00		
206-800-055	\$5.00	206-820-014	\$5.00		
206-800-056	\$5.00	206-820-015	\$5.00		
206-800-057	\$5.00	206-820-016	\$5.00		
206-800-058	\$5.00	206-820-017	\$5.00		
206-800-059	\$5.00	206-820-018	\$5.00		
206-800-060	\$5.00	206-820-019	\$5.00		
206-800-061	\$5.00	206-820-020	\$5.00		
206-800-062	\$5.00	206-820-021	\$5.00		
206-800-063	\$5.00	206-820-022	\$5.00		
206-800-064	\$5.00	206-820-023	\$5.00		
206-800-065	\$5.00	206-820-024	\$5.00		
206-800-066	\$5.00	206-820-025	\$5.00		
206-800-067	\$5.00	206-820-026	\$5.00		
206-810-001	\$5.00	206-820-027	\$5.00		
206-810-002	\$5.00	206-820-028	\$5.00		
206-810-003	\$5.00	206-820-029	\$5.00		
206-810-004	\$5.00	206-820-030	\$5.00		
206-810-005	\$5.00	206-820-031	\$5.00		
206-810-006	\$5.00	206-820-032	\$5.00		
206-810-007	\$5.00	206-820-033	\$5.00		
206-810-008	\$5.00	206-820-034	\$5.00		
206-810-009	\$5.00	206-820-035	\$5.00		
206-810-010	\$5.00	206-820-036	\$5.00		
206-810-011	\$5.00	206-820-037	\$5.00		
206-810-012	\$5.00	206-820-038	\$5.00		
206-810-013	\$5.00	206-820-039	\$5.00		
206-810-014	\$5.00	206-820-040	\$5.00		
206-810-015	\$5.00	206-820-041	\$5.00		
206-810-016	\$5.00	206-820-042	\$5.00		
206-810-017	\$5.00	206-820-043	\$5.00		
206-810-018	\$5.00	206-820-044	\$5.00		
206-810-019	\$5.00	206-820-045	\$5.00		
206-810-020	\$5.00	206-820-046	\$5.00		
206-810-021	\$5.00	206-820-047	\$5.00		
206-810-022	\$5.00	206-820-048	\$5.00		

**Total Parcels: 811
Total Assessment: \$4,436.60**

**CONTRA COSTA COUNTY
ASSESSMENT DISTRICT 1979-3 (LL-2)**

**FUND NO: 2885
LEVY CODE: M2**

LL2 ZONE 70

**Intervening Properties
FINAL ASSESSMENT ROLL
FISCAL YEAR 2026-27**

Assessor's Parcel Number	Assessment Amount	Assessor's Parcel Number	Assessment Amount	Assessor's Parcel Number	Assessment Amount	Assessor's Parcel Number	Assessment Amount
206-580-001	\$200.00	206-590-022	\$200.00	206-590-079	\$200.00	206-600-046	\$200.00
206-580-002	\$200.00	206-590-023	\$200.00	206-590-080	\$200.00	206-600-047	\$200.00
206-580-003	\$200.00	206-590-024	\$200.00	206-590-081	\$200.00	206-600-048	\$200.00
206-580-004	\$200.00	206-590-025	\$200.00	206-590-082	\$200.00	206-600-049	\$200.00
206-580-005	\$200.00	206-590-026	\$200.00	206-590-083	\$200.00	206-600-050	\$200.00
206-580-006	\$200.00	206-590-027	\$200.00	206-590-084	\$200.00	206-600-051	\$200.00
206-580-007	\$200.00	206-590-028	\$200.00	206-590-085	\$200.00	206-600-052	\$200.00
206-580-008	\$200.00	206-590-029	\$200.00	206-590-086	\$200.00	206-600-053	\$200.00
206-580-009	\$200.00	206-590-030	\$200.00	206-590-087	\$200.00	206-600-054	\$200.00
206-580-010	\$200.00	206-590-031	\$200.00	206-590-088	\$200.00	206-600-055	\$200.00
206-580-011	\$200.00	206-590-032	\$200.00	206-590-089	\$200.00	206-600-056	\$200.00
206-580-012	\$200.00	206-590-033	\$200.00	206-590-090	\$200.00	206-600-057	\$200.00
206-580-013	\$200.00	206-590-034	\$200.00	206-600-001	\$200.00	206-600-058	\$200.00
206-580-014	\$200.00	206-590-035	\$200.00	206-600-002	\$200.00	206-600-059	\$200.00
206-580-015	\$200.00	206-590-036	\$200.00	206-600-003	\$200.00	206-600-060	\$200.00
206-580-016	\$200.00	206-590-037	\$200.00	206-600-004	\$200.00	206-600-061	\$200.00
206-580-017	\$200.00	206-590-038	\$200.00	206-600-005	\$200.00	206-600-062	\$200.00
206-580-018	\$200.00	206-590-039	\$200.00	206-600-006	\$200.00	206-600-063	\$200.00
206-580-019	\$200.00	206-590-040	\$200.00	206-600-007	\$200.00	206-600-064	\$200.00
206-580-020	\$200.00	206-590-041	\$200.00	206-600-008	\$200.00	206-600-065	\$200.00
206-580-021	\$200.00	206-590-042	\$200.00	206-600-009	\$200.00	206-600-066	\$200.00
206-580-022	\$200.00	206-590-043	\$200.00	206-600-010	\$200.00	206-600-067	\$200.00
206-580-023	\$200.00	206-590-044	\$200.00	206-600-011	\$200.00	206-600-068	\$200.00
206-580-024	\$200.00	206-590-045	\$200.00	206-600-012	\$200.00	206-600-069	\$200.00
206-580-025	\$200.00	206-590-046	\$200.00	206-600-013	\$200.00	206-600-070	\$200.00
206-580-026	\$200.00	206-590-047	\$200.00	206-600-014	\$200.00	206-600-071	\$200.00
206-580-027	\$200.00	206-590-048	\$200.00	206-600-015	\$200.00	206-610-001	\$200.00
206-580-028	\$200.00	206-590-049	\$200.00	206-600-016	\$200.00	206-610-002	\$200.00
206-580-029	\$200.00	206-590-050	\$200.00	206-600-017	\$200.00	206-610-003	\$200.00
206-580-030	\$200.00	206-590-051	\$200.00	206-600-018	\$200.00	206-610-004	\$200.00
206-580-031	\$200.00	206-590-052	\$200.00	206-600-019	\$200.00	206-610-005	\$200.00
206-580-032	\$200.00	206-590-053	\$200.00	206-600-020	\$200.00	206-610-006	\$200.00
206-580-033	\$200.00	206-590-054	\$200.00	206-600-021	\$200.00	206-610-007	\$200.00
206-580-034	\$200.00	206-590-055	\$200.00	206-600-022	\$200.00	206-610-008	\$200.00
206-580-035	\$200.00	206-590-056	\$200.00	206-600-023	\$200.00	206-610-009	\$200.00
206-580-037	\$9,600.00	206-590-057	\$200.00	206-600-024	\$200.00	206-610-010	\$200.00
206-590-001	\$200.00	206-590-058	\$200.00	206-600-025	\$200.00	206-610-011	\$200.00
206-590-002	\$200.00	206-590-059	\$200.00	206-600-026	\$200.00	206-610-012	\$200.00
206-590-003	\$200.00	206-590-060	\$200.00	206-600-027	\$200.00	206-610-013	\$200.00
206-590-004	\$200.00	206-590-061	\$200.00	206-600-028	\$200.00	206-610-014	\$200.00
206-590-005	\$200.00	206-590-062	\$200.00	206-600-029	\$200.00	206-610-015	\$200.00
206-590-006	\$200.00	206-590-063	\$200.00	206-600-030	\$200.00	206-610-016	\$200.00
206-590-007	\$200.00	206-590-064	\$200.00	206-600-031	\$200.00	206-610-017	\$200.00
206-590-008	\$200.00	206-590-065	\$200.00	206-600-032	\$200.00	206-610-018	\$200.00
206-590-009	\$200.00	206-590-066	\$200.00	206-600-033	\$200.00	206-610-019	\$200.00
206-590-010	\$200.00	206-590-067	\$200.00	206-600-034	\$200.00	206-610-020	\$200.00
206-590-011	\$200.00	206-590-068	\$200.00	206-600-035	\$200.00	206-610-021	\$200.00
206-590-012	\$200.00	206-590-069	\$200.00	206-600-036	\$200.00	206-610-022	\$200.00
206-590-013	\$200.00	206-590-070	\$200.00	206-600-037	\$200.00	206-610-023	\$200.00
206-590-014	\$200.00	206-590-071	\$200.00	206-600-038	\$200.00	206-610-024	\$200.00
206-590-015	\$200.00	206-590-072	\$200.00	206-600-039	\$200.00	206-610-025	\$200.00
206-590-016	\$200.00	206-590-073	\$200.00	206-600-040	\$200.00	206-610-026	\$200.00
206-590-017	\$200.00	206-590-074	\$200.00	206-600-041	\$200.00	206-610-027	\$200.00
206-590-018	\$200.00	206-590-075	\$200.00	206-600-042	\$200.00	206-610-028	\$200.00
206-590-019	\$200.00	206-590-076	\$200.00	206-600-043	\$200.00	206-610-029	\$200.00
206-590-020	\$200.00	206-590-077	\$200.00	206-600-044	\$200.00	206-610-030	\$200.00
206-590-021	\$200.00	206-590-078	\$200.00	206-600-045	\$200.00	206-610-031	\$200.00

**CONTRA COSTA COUNTY
ASSESSMENT DISTRICT 1979-3 (LL-2)**

**FUND NO: 2885
LEVY CODE: M2**

LL2 ZONE 70

**Intervening Properties
FINAL ASSESSMENT ROLL
FISCAL YEAR 2026-27**

Assessor's Parcel Number	Assessment Amount	Assessor's Parcel Number	Assessment Amount	Assessor's Parcel Number	Assessment Amount
206-610-032	\$200.00	206-620-051	\$200.00	206-630-051	\$200.00
206-610-033	\$200.00	206-620-052	\$200.00	206-630-052	\$200.00
206-610-034	\$200.00	206-620-053	\$200.00	206-640-001	\$200.00
206-610-035	\$200.00	206-620-054	\$200.00	206-640-002	\$200.00
206-610-036	\$200.00	206-620-055	\$200.00	206-640-003	\$200.00
206-610-037	\$200.00	206-620-056	\$200.00	206-640-004	\$200.00
206-610-038	\$200.00	206-620-058	\$200.00	206-640-005	\$200.00
206-610-039	\$200.00	206-630-001	\$200.00	206-640-006	\$200.00
206-620-001	\$200.00	206-630-002	\$200.00	206-640-007	\$200.00
206-620-002	\$200.00	206-630-003	\$200.00	206-640-008	\$200.00
206-620-003	\$200.00	206-630-004	\$200.00	206-640-009	\$200.00
206-620-004	\$200.00	206-630-005	\$200.00	206-640-010	\$200.00
206-620-005	\$200.00	206-630-006	\$200.00	206-640-011	\$200.00
206-620-006	\$200.00	206-630-007	\$200.00	206-640-012	\$200.00
206-620-007	\$200.00	206-630-008	\$200.00	206-640-013	\$200.00
206-620-008	\$200.00	206-630-009	\$200.00	206-640-014	\$200.00
206-620-009	\$200.00	206-630-010	\$200.00	206-640-015	\$200.00
206-620-010	\$200.00	206-630-011	\$200.00	206-640-016	\$200.00
206-620-011	\$200.00	206-630-012	\$200.00	206-640-017	\$200.00
206-620-012	\$200.00	206-630-013	\$200.00	206-640-018	\$200.00
206-620-013	\$200.00	206-630-014	\$200.00	206-640-019	\$200.00
206-620-014	\$200.00	206-630-015	\$200.00	206-640-020	\$200.00
206-620-015	\$200.00	206-630-016	\$200.00	206-640-021	\$200.00
206-620-016	\$200.00	206-630-017	\$200.00	206-640-022	\$200.00
206-620-017	\$200.00	206-630-018	\$200.00	206-640-023	\$200.00
206-620-018	\$200.00	206-630-019	\$200.00	206-640-024	\$200.00
206-620-019	\$200.00	206-630-020	\$200.00	206-640-025	\$200.00
206-620-020	\$200.00	206-630-021	\$200.00	206-640-026	\$200.00
206-620-022	\$200.00	206-630-022	\$200.00	206-640-027	\$200.00
206-620-023	\$200.00	206-630-023	\$200.00	206-640-028	\$200.00
206-620-024	\$200.00	206-630-024	\$200.00	206-640-029	\$200.00
206-620-025	\$200.00	206-630-025	\$200.00	206-640-030	\$200.00
206-620-026	\$200.00	206-630-026	\$200.00	206-640-031	\$200.00
206-620-027	\$200.00	206-630-027	\$200.00	206-640-032	\$200.00
206-620-028	\$200.00	206-630-028	\$200.00	206-640-033	\$200.00
206-620-029	\$200.00	206-630-029	\$200.00	206-640-034	\$200.00
206-620-030	\$200.00	206-630-030	\$200.00	206-640-035	\$200.00
206-620-031	\$200.00	206-630-031	\$200.00		
206-620-032	\$200.00	206-630-032	\$200.00		
206-620-033	\$200.00	206-630-033	\$200.00		
206-620-034	\$200.00	206-630-034	\$200.00		
206-620-035	\$200.00	206-630-035	\$200.00		
206-620-036	\$200.00	206-630-036	\$200.00		
206-620-037	\$200.00	206-630-037	\$200.00		
206-620-038	\$200.00	206-630-038	\$200.00		
206-620-039	\$200.00	206-630-039	\$200.00		
206-620-040	\$200.00	206-630-040	\$200.00		
206-620-041	\$200.00	206-630-041	\$200.00		
206-620-042	\$200.00	206-630-042	\$200.00		
206-620-043	\$200.00	206-630-043	\$200.00		
206-620-044	\$200.00	206-630-044	\$200.00		
206-620-045	\$200.00	206-630-045	\$200.00		
206-620-046	\$200.00	206-630-046	\$200.00		
206-620-047	\$200.00	206-630-047	\$200.00		
206-620-048	\$200.00	206-630-048	\$200.00		
206-620-049	\$200.00	206-630-049	\$200.00		
206-620-050	\$200.00	206-630-050	\$200.00		

**Total Parcels: 379
Total Assessment: \$85,200.00**

**CONTRA COSTA COUNTY
ASSESSMENT DISTRICT 1979-3 (LL-2)**

**FUND NO: 2886
LEVY CODE: MG**

LL2 ZONE 71

**Diablo Vista Ballfields
FINAL ASSESSMENT ROLL
FISCAL YEAR 2026-27**

Assessor's Parcel Number	Assessment Amount	Assessor's Parcel Number	Assessment Amount	Assessor's Parcel Number	Assessment Amount	Assessor's Parcel Number	Assessment Amount
206-030-085	\$11,482.18	206-590-022	\$144.42	206-590-079	\$144.42	206-600-046	\$144.42
206-580-001	\$144.42	206-590-023	\$144.42	206-590-080	\$144.42	206-600-047	\$144.42
206-580-002	\$144.42	206-590-024	\$144.42	206-590-081	\$144.42	206-600-048	\$144.42
206-580-003	\$144.42	206-590-025	\$144.42	206-590-082	\$144.42	206-600-049	\$144.42
206-580-004	\$144.42	206-590-026	\$144.42	206-590-083	\$144.42	206-600-050	\$144.42
206-580-005	\$144.42	206-590-027	\$144.42	206-590-084	\$144.42	206-600-051	\$144.42
206-580-006	\$144.42	206-590-028	\$144.42	206-590-085	\$144.42	206-600-052	\$144.42
206-580-007	\$144.42	206-590-029	\$144.42	206-590-086	\$144.42	206-600-053	\$144.42
206-580-008	\$144.42	206-590-030	\$144.42	206-590-087	\$144.42	206-600-054	\$144.42
206-580-009	\$144.42	206-590-031	\$144.42	206-590-088	\$144.42	206-600-055	\$144.42
206-580-010	\$144.42	206-590-032	\$144.42	206-590-089	\$144.42	206-600-056	\$144.42
206-580-011	\$144.42	206-590-033	\$144.42	206-590-090	\$144.42	206-600-057	\$144.42
206-580-012	\$144.42	206-590-034	\$144.42	206-600-001	\$144.42	206-600-058	\$144.42
206-580-013	\$144.42	206-590-035	\$144.42	206-600-002	\$144.42	206-600-059	\$144.42
206-580-014	\$144.42	206-590-036	\$144.42	206-600-003	\$144.42	206-600-060	\$144.42
206-580-015	\$144.42	206-590-037	\$144.42	206-600-004	\$144.42	206-600-061	\$144.42
206-580-016	\$144.42	206-590-038	\$144.42	206-600-005	\$144.42	206-600-062	\$144.42
206-580-017	\$144.42	206-590-039	\$144.42	206-600-006	\$144.42	206-600-063	\$144.42
206-580-018	\$144.42	206-590-040	\$144.42	206-600-007	\$144.42	206-600-064	\$144.42
206-580-019	\$144.42	206-590-041	\$144.42	206-600-008	\$144.42	206-600-065	\$144.42
206-580-020	\$144.42	206-590-042	\$144.42	206-600-009	\$144.42	206-600-066	\$144.42
206-580-021	\$144.42	206-590-043	\$144.42	206-600-010	\$144.42	206-600-067	\$144.42
206-580-022	\$144.42	206-590-044	\$144.42	206-600-011	\$144.42	206-600-068	\$144.42
206-580-023	\$144.42	206-590-045	\$144.42	206-600-012	\$144.42	206-600-069	\$144.42
206-580-024	\$144.42	206-590-046	\$144.42	206-600-013	\$144.42	206-600-070	\$144.42
206-580-025	\$144.42	206-590-047	\$144.42	206-600-014	\$144.42	206-600-071	\$144.42
206-580-026	\$144.42	206-590-048	\$144.42	206-600-015	\$144.42	206-610-001	\$144.42
206-580-027	\$144.42	206-590-049	\$144.42	206-600-016	\$144.42	206-610-002	\$144.42
206-580-028	\$144.42	206-590-050	\$144.42	206-600-017	\$144.42	206-610-003	\$144.42
206-580-029	\$144.42	206-590-051	\$144.42	206-600-018	\$144.42	206-610-004	\$144.42
206-580-030	\$144.42	206-590-052	\$144.42	206-600-019	\$144.42	206-610-005	\$144.42
206-580-031	\$144.42	206-590-053	\$144.42	206-600-020	\$144.42	206-610-006	\$144.42
206-580-032	\$144.42	206-590-054	\$144.42	206-600-021	\$144.42	206-610-007	\$144.42
206-580-033	\$144.42	206-590-055	\$144.42	206-600-022	\$144.42	206-610-008	\$144.42
206-580-034	\$144.42	206-590-056	\$144.42	206-600-023	\$144.42	206-610-009	\$144.42
206-580-035	\$144.42	206-590-057	\$144.42	206-600-024	\$144.42	206-610-010	\$144.42
206-590-001	\$144.42	206-590-058	\$144.42	206-600-025	\$144.42	206-610-011	\$144.42
206-590-002	\$144.42	206-590-059	\$144.42	206-600-026	\$144.42	206-610-012	\$144.42
206-590-003	\$144.42	206-590-060	\$144.42	206-600-027	\$144.42	206-610-013	\$144.42
206-590-004	\$144.42	206-590-061	\$144.42	206-600-028	\$144.42	206-610-014	\$144.42
206-590-005	\$144.42	206-590-062	\$144.42	206-600-029	\$144.42	206-610-015	\$144.42
206-590-006	\$144.42	206-590-063	\$144.42	206-600-030	\$144.42	206-610-016	\$144.42
206-590-007	\$144.42	206-590-064	\$144.42	206-600-031	\$144.42	206-610-017	\$144.42
206-590-008	\$144.42	206-590-065	\$144.42	206-600-032	\$144.42	206-610-018	\$144.42
206-590-009	\$144.42	206-590-066	\$144.42	206-600-033	\$144.42	206-610-019	\$144.42
206-590-010	\$144.42	206-590-067	\$144.42	206-600-034	\$144.42	206-610-020	\$144.42
206-590-011	\$144.42	206-590-068	\$144.42	206-600-035	\$144.42	206-610-021	\$144.42
206-590-012	\$144.42	206-590-069	\$144.42	206-600-036	\$144.42	206-610-022	\$144.42
206-590-013	\$144.42	206-590-070	\$144.42	206-600-037	\$144.42	206-610-023	\$144.42
206-590-014	\$144.42	206-590-071	\$144.42	206-600-038	\$144.42	206-610-024	\$144.42
206-590-015	\$144.42	206-590-072	\$144.42	206-600-039	\$144.42	206-610-025	\$144.42
206-590-016	\$144.42	206-590-073	\$144.42	206-600-040	\$144.42	206-610-026	\$144.42
206-590-017	\$144.42	206-590-074	\$144.42	206-600-041	\$144.42	206-610-027	\$144.42
206-590-018	\$144.42	206-590-075	\$144.42	206-600-042	\$144.42	206-610-028	\$144.42
206-590-019	\$144.42	206-590-076	\$144.42	206-600-043	\$144.42	206-610-029	\$144.42
206-590-020	\$144.42	206-590-077	\$144.42	206-600-044	\$144.42	206-610-030	\$144.42
206-590-021	\$144.42	206-590-078	\$144.42	206-600-045	\$144.42	206-610-031	\$144.42

**CONTRA COSTA COUNTY
ASSESSMENT DISTRICT 1979-3 (LL-2)**

**FUND NO: 2886
LEVY CODE: MG**

LL2 ZONE 71

**Diablo Vista Ballfields
FINAL ASSESSMENT ROLL
FISCAL YEAR 2026-27**

Assessor's Parcel Number	Assessment Amount	Assessor's Parcel Number	Assessment Amount	Assessor's Parcel Number	Assessment Amount	Assessor's Parcel Number	Assessment Amount
206-610-032	\$144.42	206-620-051	\$144.42	206-630-051	\$144.42	206-660-021	\$144.42
206-610-033	\$144.42	206-620-052	\$144.42	206-630-052	\$144.42	206-660-022	\$144.42
206-610-034	\$144.42	206-620-053	\$144.42	206-640-001	\$144.42	206-660-023	\$144.42
206-610-035	\$144.42	206-620-054	\$144.42	206-640-002	\$144.42	206-660-024	\$144.42
206-610-036	\$144.42	206-620-055	\$144.42	206-640-003	\$144.42	206-660-025	\$144.42
206-610-037	\$144.42	206-620-056	\$144.42	206-640-004	\$144.42	206-660-026	\$144.42
206-610-038	\$144.42	206-620-058	\$144.42	206-640-005	\$144.42	206-660-027	\$144.42
206-610-039	\$144.42	206-630-001	\$144.42	206-640-006	\$144.42	206-660-028	\$144.42
206-620-001	\$144.42	206-630-002	\$144.42	206-640-007	\$144.42	206-660-029	\$144.42
206-620-002	\$144.42	206-630-003	\$144.42	206-640-008	\$144.42	206-660-030	\$144.42
206-620-003	\$144.42	206-630-004	\$144.42	206-640-009	\$144.42	206-660-031	\$144.42
206-620-004	\$144.42	206-630-005	\$144.42	206-640-010	\$144.42	206-660-032	\$144.42
206-620-005	\$144.42	206-630-006	\$144.42	206-640-011	\$144.42	206-660-033	\$144.42
206-620-006	\$144.42	206-630-007	\$144.42	206-640-012	\$144.42	206-660-034	\$144.42
206-620-007	\$144.42	206-630-008	\$144.42	206-640-013	\$144.42	206-660-035	\$144.42
206-620-008	\$144.42	206-630-009	\$144.42	206-640-014	\$144.42	206-660-036	\$144.42
206-620-009	\$144.42	206-630-010	\$144.42	206-640-015	\$144.42	206-660-037	\$144.42
206-620-010	\$144.42	206-630-011	\$144.42	206-640-016	\$144.42	206-660-038	\$144.42
206-620-011	\$144.42	206-630-012	\$144.42	206-640-017	\$144.42	206-660-039	\$144.42
206-620-012	\$144.42	206-630-013	\$144.42	206-640-018	\$144.42	206-660-040	\$144.42
206-620-013	\$144.42	206-630-014	\$144.42	206-640-019	\$144.42	206-660-041	\$144.42
206-620-014	\$144.42	206-630-015	\$144.42	206-640-020	\$144.42	206-660-042	\$144.42
206-620-015	\$144.42	206-630-016	\$144.42	206-640-021	\$144.42	206-660-043	\$144.42
206-620-016	\$144.42	206-630-017	\$144.42	206-640-022	\$144.42	206-660-044	\$144.42
206-620-017	\$144.42	206-630-018	\$144.42	206-640-023	\$144.42	206-660-045	\$144.42
206-620-018	\$144.42	206-630-019	\$144.42	206-640-024	\$144.42	206-660-046	\$144.42
206-620-019	\$144.42	206-630-020	\$144.42	206-640-025	\$144.42	206-660-047	\$144.42
206-620-020	\$144.42	206-630-021	\$144.42	206-640-026	\$144.42	206-660-048	\$144.42
206-620-022	\$144.42	206-630-022	\$144.42	206-640-027	\$144.42	206-660-049	\$144.42
206-620-023	\$144.42	206-630-023	\$144.42	206-640-028	\$144.42	206-660-050	\$144.42
206-620-024	\$144.42	206-630-024	\$144.42	206-640-029	\$144.42	206-670-001	\$144.42
206-620-025	\$144.42	206-630-025	\$144.42	206-640-030	\$144.42	206-670-002	\$144.42
206-620-026	\$144.42	206-630-026	\$144.42	206-640-031	\$144.42	206-670-003	\$144.42
206-620-027	\$144.42	206-630-027	\$144.42	206-640-032	\$144.42	206-670-004	\$144.42
206-620-028	\$144.42	206-630-028	\$144.42	206-640-033	\$144.42	206-670-005	\$144.42
206-620-029	\$144.42	206-630-029	\$144.42	206-640-034	\$144.42	206-670-006	\$144.42
206-620-030	\$144.42	206-630-030	\$144.42	206-640-035	\$144.42	206-670-007	\$144.42
206-620-031	\$144.42	206-630-031	\$144.42	206-660-001	\$144.42	206-670-008	\$144.42
206-620-032	\$144.42	206-630-032	\$144.42	206-660-002	\$144.42	206-670-009	\$144.42
206-620-033	\$144.42	206-630-033	\$144.42	206-660-003	\$144.42	206-670-010	\$144.42
206-620-034	\$144.42	206-630-034	\$144.42	206-660-004	\$144.42	206-670-011	\$144.42
206-620-035	\$144.42	206-630-035	\$144.42	206-660-005	\$144.42	206-670-012	\$144.42
206-620-036	\$144.42	206-630-036	\$144.42	206-660-006	\$144.42	206-670-013	\$144.42
206-620-037	\$144.42	206-630-037	\$144.42	206-660-007	\$144.42	206-670-014	\$144.42
206-620-038	\$144.42	206-630-038	\$144.42	206-660-008	\$144.42	206-670-015	\$144.42
206-620-039	\$144.42	206-630-039	\$144.42	206-660-009	\$144.42	206-670-016	\$144.42
206-620-040	\$144.42	206-630-040	\$144.42	206-660-010	\$144.42	206-670-017	\$144.42
206-620-041	\$144.42	206-630-041	\$144.42	206-660-011	\$144.42	206-670-018	\$144.42
206-620-042	\$144.42	206-630-042	\$144.42	206-660-012	\$144.42	206-670-019	\$144.42
206-620-043	\$144.42	206-630-043	\$144.42	206-660-013	\$144.42	206-670-020	\$144.42
206-620-044	\$144.42	206-630-044	\$144.42	206-660-014	\$144.42	206-670-021	\$144.42
206-620-045	\$144.42	206-630-045	\$144.42	206-660-015	\$144.42	206-670-022	\$144.42
206-620-046	\$144.42	206-630-046	\$144.42	206-660-016	\$144.42	206-670-023	\$144.42
206-620-047	\$144.42	206-630-047	\$144.42	206-660-017	\$144.42	206-670-024	\$144.42
206-620-048	\$144.42	206-630-048	\$144.42	206-660-018	\$144.42	206-670-025	\$144.42
206-620-049	\$144.42	206-630-049	\$144.42	206-660-019	\$144.42	206-670-026	\$144.42
206-620-050	\$144.42	206-630-050	\$144.42	206-660-020	\$144.42	206-670-027	\$144.42

**CONTRA COSTA COUNTY
ASSESSMENT DISTRICT 1979-3 (LL-2)**

**FUND NO: 2886
LEVY CODE: MG**

LL2 ZONE 71

**Diablo Vista Ballfields
FINAL ASSESSMENT ROLL
FISCAL YEAR 2026-27**

Assessor's Parcel Number	Assessment Amount	Assessor's Parcel Number	Assessment Amount	Assessor's Parcel Number	Assessment Amount	Assessor's Parcel Number	Assessment Amount
206-670-028	\$144.42	206-710-015	\$144.42	206-720-012	\$144.42	206-720-069	\$144.42
206-670-029	\$144.42	206-710-016	\$144.42	206-720-013	\$144.42	206-720-070	\$144.42
206-670-030	\$144.42	206-710-017	\$144.42	206-720-014	\$144.42	206-720-071	\$144.42
206-670-031	\$144.42	206-710-018	\$144.42	206-720-015	\$144.42	206-720-072	\$144.42
206-670-032	\$144.42	206-710-019	\$144.42	206-720-016	\$144.42	206-720-073	\$144.42
206-670-033	\$144.42	206-710-020	\$144.42	206-720-017	\$144.42	206-720-074	\$144.42
206-670-034	\$144.42	206-710-021	\$144.42	206-720-018	\$144.42	206-720-075	\$144.42
206-670-035	\$144.42	206-710-022	\$144.42	206-720-019	\$144.42	206-720-076	\$144.42
206-670-036	\$144.42	206-710-023	\$144.42	206-720-020	\$144.42	206-720-077	\$144.42
206-670-037	\$144.42	206-710-024	\$144.42	206-720-021	\$144.42	206-720-078	\$144.42
206-670-038	\$144.42	206-710-025	\$144.42	206-720-022	\$144.42	206-730-001	\$144.42
206-670-039	\$144.42	206-710-026	\$144.42	206-720-023	\$144.42	206-730-002	\$144.42
206-670-040	\$144.42	206-710-027	\$144.42	206-720-024	\$144.42	206-730-003	\$144.42
206-670-041	\$144.42	206-710-028	\$144.42	206-720-025	\$144.42	206-730-004	\$144.42
206-670-042	\$144.42	206-710-029	\$144.42	206-720-026	\$144.42	206-730-005	\$144.42
206-670-043	\$144.42	206-710-030	\$144.42	206-720-027	\$144.42	206-730-006	\$144.42
206-670-044	\$144.42	206-710-031	\$144.42	206-720-028	\$144.42	206-730-007	\$144.42
206-670-045	\$144.42	206-710-032	\$144.42	206-720-029	\$144.42	206-730-008	\$144.42
206-670-046	\$144.42	206-710-033	\$144.42	206-720-030	\$144.42	206-730-009	\$144.42
206-670-047	\$144.42	206-710-034	\$144.42	206-720-031	\$144.42	206-730-010	\$144.42
206-670-048	\$144.42	206-710-035	\$144.42	206-720-032	\$144.42	206-730-011	\$144.42
206-670-049	\$144.42	206-710-036	\$144.42	206-720-033	\$144.42	206-730-012	\$144.42
206-670-050	\$144.42	206-710-037	\$144.42	206-720-034	\$144.42	206-730-013	\$144.42
206-680-001	\$144.42	206-710-038	\$144.42	206-720-035	\$144.42	206-730-014	\$144.42
206-680-002	\$144.42	206-710-039	\$144.42	206-720-036	\$144.42	206-730-015	\$144.42
206-680-003	\$144.42	206-710-040	\$144.42	206-720-037	\$144.42	206-730-016	\$144.42
206-680-004	\$144.42	206-710-041	\$144.42	206-720-038	\$144.42	206-730-017	\$144.42
206-680-005	\$144.42	206-710-042	\$144.42	206-720-039	\$144.42	206-730-018	\$144.42
206-680-006	\$144.42	206-710-043	\$144.42	206-720-040	\$144.42	206-730-019	\$144.42
206-680-007	\$144.42	206-710-044	\$144.42	206-720-041	\$144.42	206-730-020	\$144.42
206-680-008	\$144.42	206-710-045	\$144.42	206-720-042	\$144.42	206-730-021	\$144.42
206-680-009	\$144.42	206-710-046	\$144.42	206-720-043	\$144.42	206-730-022	\$144.42
206-680-010	\$144.42	206-710-047	\$144.42	206-720-044	\$144.42	206-730-023	\$144.42
206-680-011	\$144.42	206-710-048	\$144.42	206-720-045	\$144.42	206-730-024	\$144.42
206-680-012	\$144.42	206-710-049	\$144.42	206-720-046	\$144.42	206-730-025	\$144.42
206-680-013	\$144.42	206-710-050	\$144.42	206-720-047	\$144.42	206-730-026	\$144.42
206-680-014	\$144.42	206-710-051	\$144.42	206-720-048	\$144.42	206-730-030	\$144.42
206-680-015	\$144.42	206-710-052	\$144.42	206-720-049	\$144.42	206-730-031	\$144.42
206-680-016	\$144.42	206-710-053	\$144.42	206-720-050	\$144.42	206-730-032	\$144.42
206-680-017	\$144.42	206-710-054	\$144.42	206-720-051	\$144.42	206-730-033	\$144.42
206-680-018	\$144.42	206-710-055	\$144.42	206-720-052	\$144.42	206-730-034	\$144.42
206-680-019	\$144.42	206-710-056	\$144.42	206-720-053	\$144.42	206-730-035	\$144.42
206-680-020	\$144.42	206-710-057	\$144.42	206-720-054	\$144.42	206-730-036	\$144.42
206-710-001	\$144.42	206-710-058	\$144.42	206-720-055	\$144.42	206-730-037	\$144.42
206-710-002	\$144.42	206-710-059	\$144.42	206-720-056	\$144.42	206-730-038	\$144.42
206-710-003	\$144.42	206-710-060	\$144.42	206-720-057	\$144.42	206-730-039	\$144.42
206-710-004	\$144.42	206-720-001	\$144.42	206-720-058	\$144.42	206-730-040	\$144.42
206-710-005	\$144.42	206-720-002	\$144.42	206-720-059	\$144.42	206-730-041	\$144.42
206-710-006	\$144.42	206-720-003	\$144.42	206-720-060	\$144.42	206-730-042	\$144.42
206-710-007	\$144.42	206-720-004	\$144.42	206-720-061	\$144.42	206-730-043	\$144.42
206-710-008	\$144.42	206-720-005	\$144.42	206-720-062	\$144.42	206-730-044	\$144.42
206-710-009	\$144.42	206-720-006	\$144.42	206-720-063	\$144.42	206-730-045	\$144.42
206-710-010	\$144.42	206-720-007	\$144.42	206-720-064	\$144.42	206-730-046	\$144.42
206-710-011	\$144.42	206-720-008	\$144.42	206-720-065	\$144.42	206-730-047	\$144.42
206-710-012	\$144.42	206-720-009	\$144.42	206-720-066	\$144.42	206-730-048	\$144.42
206-710-013	\$144.42	206-720-010	\$144.42	206-720-067	\$144.42	206-730-049	\$144.42
206-710-014	\$144.42	206-720-011	\$144.42	206-720-068	\$144.42	206-730-050	\$144.42

**CONTRA COSTA COUNTY
ASSESSMENT DISTRICT 1979-3 (LL-2)**

**FUND NO: 2886
LEVY CODE: MG**

LL2 ZONE 71

**Diablo Vista Ballfields
FINAL ASSESSMENT ROLL
FISCAL YEAR 2026-27**

Assessor's Parcel Number	Assessment Amount	Assessor's Parcel Number	Assessment Amount	Assessor's Parcel Number	Assessment Amount	Assessor's Parcel Number	Assessment Amount
206-730-051	\$144.42	206-750-027	\$144.42	206-750-084	\$144.42	206-780-003	\$144.42
206-730-052	\$144.42	206-750-028	\$144.42	206-750-085	\$144.42	206-780-004	\$144.42
206-740-001	\$144.42	206-750-029	\$144.42	206-750-086	\$144.42	206-780-005	\$144.42
206-740-002	\$144.42	206-750-030	\$144.42	206-750-087	\$144.42	206-780-006	\$144.42
206-740-003	\$144.42	206-750-031	\$144.42	206-750-088	\$144.42	206-780-007	\$144.42
206-740-004	\$144.42	206-750-032	\$144.42	206-750-089	\$144.42	206-780-008	\$144.42
206-740-005	\$144.42	206-750-033	\$144.42	206-750-090	\$144.42	206-780-009	\$144.42
206-740-006	\$144.42	206-750-034	\$144.42	206-760-001	\$144.42	206-780-010	\$144.42
206-740-007	\$144.42	206-750-035	\$144.42	206-760-002	\$144.42	206-780-011	\$144.42
206-740-008	\$144.42	206-750-036	\$144.42	206-760-003	\$144.42	206-780-012	\$144.42
206-740-009	\$144.42	206-750-037	\$144.42	206-760-004	\$144.42	206-780-013	\$144.42
206-740-010	\$144.42	206-750-038	\$144.42	206-760-005	\$144.42	206-780-014	\$144.42
206-740-011	\$144.42	206-750-039	\$144.42	206-760-006	\$144.42	206-780-015	\$144.42
206-740-012	\$144.42	206-750-040	\$144.42	206-760-007	\$144.42	206-780-016	\$144.42
206-740-013	\$144.42	206-750-041	\$144.42	206-760-008	\$144.42	206-780-017	\$144.42
206-740-014	\$144.42	206-750-042	\$144.42	206-760-009	\$144.42	206-780-018	\$144.42
206-740-015	\$144.42	206-750-043	\$144.42	206-760-010	\$144.42	206-790-001	\$144.42
206-740-016	\$144.42	206-750-044	\$144.42	206-760-011	\$144.42	206-790-002	\$144.42
206-740-017	\$144.42	206-750-045	\$144.42	206-760-012	\$144.42	206-790-003	\$144.42
206-740-018	\$144.42	206-750-046	\$144.42	206-760-013	\$144.42	206-790-004	\$144.42
206-740-019	\$144.42	206-750-047	\$144.42	206-760-014	\$144.42	206-790-005	\$144.42
206-740-020	\$144.42	206-750-048	\$144.42	206-760-015	\$144.42	206-790-006	\$144.42
206-740-021	\$144.42	206-750-049	\$144.42	206-760-016	\$144.42	206-790-007	\$144.42
206-740-022	\$144.42	206-750-050	\$144.42	206-760-017	\$144.42	206-790-008	\$144.42
206-740-023	\$144.42	206-750-051	\$144.42	206-760-018	\$144.42	206-790-009	\$144.42
206-740-024	\$144.42	206-750-052	\$144.42	206-760-019	\$144.42	206-790-010	\$144.42
206-740-025	\$144.42	206-750-053	\$144.42	206-760-020	\$144.42	206-790-011	\$144.42
206-740-026	\$144.42	206-750-054	\$144.42	206-760-021	\$144.42	206-790-012	\$144.42
206-740-027	\$144.42	206-750-055	\$144.42	206-770-001	\$144.42	206-790-013	\$144.42
206-740-028	\$144.42	206-750-056	\$144.42	206-770-002	\$144.42	206-790-014	\$144.42
206-740-029	\$144.42	206-750-057	\$144.42	206-770-003	\$144.42	206-790-015	\$144.42
206-750-001	\$144.42	206-750-058	\$144.42	206-770-004	\$144.42	206-790-016	\$144.42
206-750-002	\$144.42	206-750-059	\$144.42	206-770-005	\$144.42	206-790-017	\$144.42
206-750-003	\$144.42	206-750-060	\$144.42	206-770-006	\$144.42	206-790-018	\$144.42
206-750-004	\$144.42	206-750-061	\$144.42	206-770-007	\$144.42	206-790-019	\$144.42
206-750-005	\$144.42	206-750-062	\$144.42	206-770-008	\$144.42	206-790-020	\$144.42
206-750-006	\$144.42	206-750-063	\$144.42	206-770-009	\$144.42	206-790-021	\$144.42
206-750-007	\$144.42	206-750-064	\$144.42	206-770-010	\$144.42	206-790-022	\$144.42
206-750-008	\$144.42	206-750-065	\$144.42	206-770-011	\$144.42	206-790-023	\$144.42
206-750-009	\$144.42	206-750-066	\$144.42	206-770-012	\$144.42	206-790-024	\$144.42
206-750-010	\$144.42	206-750-067	\$144.42	206-770-013	\$144.42	206-790-025	\$144.42
206-750-011	\$144.42	206-750-068	\$144.42	206-770-014	\$144.42	206-790-026	\$144.42
206-750-012	\$144.42	206-750-069	\$144.42	206-770-015	\$144.42	206-790-027	\$144.42
206-750-013	\$144.42	206-750-070	\$144.42	206-770-016	\$144.42	206-790-028	\$144.42
206-750-014	\$144.42	206-750-071	\$144.42	206-770-017	\$144.42	206-790-029	\$144.42
206-750-015	\$144.42	206-750-072	\$144.42	206-770-018	\$144.42	206-800-001	\$144.42
206-750-016	\$144.42	206-750-073	\$144.42	206-770-019	\$144.42	206-800-002	\$144.42
206-750-017	\$144.42	206-750-074	\$144.42	206-770-020	\$144.42	206-800-003	\$144.42
206-750-018	\$144.42	206-750-075	\$144.42	206-770-021	\$144.42	206-800-004	\$144.42
206-750-019	\$144.42	206-750-076	\$144.42	206-770-022	\$144.42	206-800-005	\$144.42
206-750-020	\$144.42	206-750-077	\$144.42	206-770-023	\$144.42	206-800-006	\$144.42
206-750-021	\$144.42	206-750-078	\$144.42	206-770-024	\$144.42	206-800-007	\$144.42
206-750-022	\$144.42	206-750-079	\$144.42	206-770-025	\$144.42	206-800-008	\$144.42
206-750-023	\$144.42	206-750-080	\$144.42	206-770-026	\$144.42	206-800-009	\$144.42
206-750-024	\$144.42	206-750-081	\$144.42	206-770-027	\$144.42	206-800-010	\$144.42
206-750-025	\$144.42	206-750-082	\$144.42	206-780-001	\$144.42	206-800-011	\$144.42
206-750-026	\$144.42	206-750-083	\$144.42	206-780-002	\$144.42	206-800-012	\$144.42

**CONTRA COSTA COUNTY
ASSESSMENT DISTRICT 1979-3 (LL-2)**

FUND NO: 2886
LEVY CODE: MG

LL2 ZONE 71

**Diablo Vista Ballfields
FINAL ASSESSMENT ROLL
FISCAL YEAR 2026-27**

Assessor's Parcel Number	Assessment Amount	Assessor's Parcel Number	Assessment Amount	Assessor's Parcel Number	Assessment Amount
206-800-013	\$144.42	206-810-003	\$144.42	206-820-029	\$144.42
206-800-014	\$144.42	206-810-004	\$144.42	206-820-030	\$144.42
206-800-015	\$144.42	206-810-005	\$144.42	206-820-031	\$144.42
206-800-016	\$144.42	206-810-006	\$144.42	206-820-032	\$144.42
206-800-017	\$144.42	206-810-007	\$144.42	206-820-033	\$144.42
206-800-018	\$144.42	206-810-008	\$144.42	206-820-034	\$144.42
206-800-019	\$144.42	206-810-009	\$144.42	206-820-035	\$144.42
206-800-020	\$144.42	206-810-010	\$144.42	206-820-036	\$144.42
206-800-021	\$144.42	206-810-011	\$144.42	206-820-037	\$144.42
206-800-022	\$144.42	206-810-012	\$144.42	206-820-038	\$144.42
206-800-023	\$144.42	206-810-013	\$144.42	206-820-039	\$144.42
206-800-024	\$144.42	206-810-014	\$144.42	206-820-040	\$144.42
206-800-025	\$144.42	206-810-015	\$144.42	206-820-041	\$144.42
206-800-026	\$144.42	206-810-016	\$144.42	206-820-042	\$144.42
206-800-027	\$144.42	206-810-017	\$144.42	206-820-043	\$144.42
206-800-028	\$144.42	206-810-018	\$144.42	206-820-044	\$144.42
206-800-029	\$144.42	206-810-019	\$144.42	206-820-045	\$144.42
206-800-030	\$144.42	206-810-020	\$144.42	206-820-046	\$144.42
206-800-031	\$144.42	206-810-021	\$144.42	206-820-047	\$144.42
206-800-032	\$144.42	206-810-022	\$144.42	206-820-048	\$144.42
206-800-033	\$144.42	206-810-023	\$144.42	206-820-049	\$144.42
206-800-034	\$144.42	206-810-024	\$144.42	206-820-050	\$144.42
206-800-035	\$144.42	206-810-025	\$144.42	206-820-051	\$144.42
206-800-036	\$144.42	206-810-026	\$144.42	206-820-052	\$144.42
206-800-037	\$144.42	206-810-027	\$144.42	206-820-053	\$144.42
206-800-038	\$144.42	206-810-028	\$144.42	206-820-054	\$144.42
206-800-039	\$144.42	206-810-029	\$144.42	206-820-055	\$144.42
206-800-040	\$144.42	206-810-030	\$144.42	206-820-056	\$144.42
206-800-041	\$144.42	206-810-031	\$144.42	206-820-057	\$144.42
206-800-042	\$144.42	206-820-001	\$144.42	206-820-058	\$144.42
206-800-043	\$144.42	206-820-002	\$144.42	206-820-059	\$144.42
206-800-044	\$144.42	206-820-003	\$144.42	206-820-060	\$144.42
206-800-045	\$144.42	206-820-004	\$144.42	206-820-061	\$144.42
206-800-046	\$144.42	206-820-005	\$144.42		
206-800-047	\$144.42	206-820-006	\$144.42		
206-800-048	\$144.42	206-820-007	\$144.42		
206-800-049	\$144.42	206-820-008	\$144.42		
206-800-050	\$144.42	206-820-009	\$144.42		
206-800-051	\$144.42	206-820-010	\$144.42		
206-800-052	\$144.42	206-820-011	\$144.42		
206-800-053	\$144.42	206-820-012	\$144.42		
206-800-054	\$144.42	206-820-013	\$144.42		
206-800-055	\$144.42	206-820-014	\$144.42		
206-800-056	\$144.42	206-820-015	\$144.42		
206-800-057	\$144.42	206-820-016	\$144.42		
206-800-058	\$144.42	206-820-017	\$144.42		
206-800-059	\$144.42	206-820-018	\$144.42		
206-800-060	\$144.42	206-820-019	\$144.42		
206-800-061	\$144.42	206-820-020	\$144.42		
206-800-062	\$144.42	206-820-021	\$144.42		
206-800-063	\$144.42	206-820-022	\$144.42		
206-800-064	\$144.42	206-820-023	\$144.42		
206-800-065	\$144.42	206-820-024	\$144.42		
206-800-066	\$144.42	206-820-025	\$144.42		
206-800-067	\$144.42	206-820-026	\$144.42		
206-810-001	\$144.42	206-820-027	\$144.42		
206-810-002	\$144.42	206-820-028	\$144.42		

**Total Parcels: 1,059
Total Assessment: \$164,278.54**

**CONTRA COSTA COUNTY
ASSESSMENT DISTRICT 1979-3 (LL-2)**

**FUND NO: 2875
LEVY CODE: NM**

LL2 ZONE 74

Bella Flora

**FINAL ASSESSMENT ROLL
FISCAL YEAR 2026-27**

Assessor's Parcel Number	Assessment Amount	Assessor's Parcel Number	Assessment Amount	Assessor's Parcel Number	Assessment Amount	Assessor's Parcel Number	Assessment Amount
408-180-012	\$229.50	408-240-056	\$340.00	408-250-019	\$340.00	408-250-076	\$340.00
408-180-013	\$1,020.00	408-240-057	\$340.00	408-250-020	\$340.00	408-250-077	\$340.00
408-240-001	\$340.00	408-240-058	\$340.00	408-250-021	\$340.00	408-250-078	\$340.00
408-240-002	\$340.00	408-240-059	\$340.00	408-250-022	\$340.00	408-250-079	\$340.00
408-240-003	\$340.00	408-240-060	\$340.00	408-250-023	\$340.00		
408-240-004	\$340.00	408-240-061	\$340.00	408-250-024	\$340.00		
408-240-005	\$340.00	408-240-062	\$340.00	408-250-025	\$340.00		
408-240-006	\$340.00	408-240-063	\$340.00	408-250-026	\$340.00		
408-240-007	\$340.00	408-240-064	\$340.00	408-250-027	\$340.00		
408-240-008	\$340.00	408-240-065	\$340.00	408-250-028	\$340.00		
408-240-009	\$340.00	408-240-066	\$340.00	408-250-029	\$340.00		
408-240-010	\$340.00	408-240-067	\$340.00	408-250-030	\$340.00		
408-240-011	\$340.00	408-240-068	\$340.00	408-250-031	\$340.00		
408-240-012	\$340.00	408-240-069	\$340.00	408-250-032	\$340.00		
408-240-013	\$340.00	408-240-070	\$340.00	408-250-033	\$340.00		
408-240-014	\$340.00	408-240-071	\$340.00	408-250-034	\$340.00		
408-240-015	\$340.00	408-240-072	\$340.00	408-250-035	\$340.00		
408-240-016	\$340.00	408-240-073	\$340.00	408-250-036	\$340.00		
408-240-017	\$340.00	408-240-074	\$340.00	408-250-037	\$340.00		
408-240-018	\$340.00	408-240-075	\$340.00	408-250-038	\$340.00		
408-240-019	\$340.00	408-240-076	\$340.00	408-250-039	\$340.00		
408-240-020	\$340.00	408-240-077	\$340.00	408-250-040	\$340.00		
408-240-021	\$340.00	408-240-078	\$340.00	408-250-041	\$340.00		
408-240-022	\$340.00	408-240-079	\$340.00	408-250-042	\$340.00		
408-240-023	\$340.00	408-240-080	\$340.00	408-250-043	\$340.00		
408-240-024	\$340.00	408-240-081	\$340.00	408-250-044	\$340.00		
408-240-025	\$340.00	408-240-082	\$340.00	408-250-045	\$340.00		
408-240-026	\$340.00	408-240-083	\$340.00	408-250-046	\$340.00		
408-240-027	\$340.00	408-240-084	\$340.00	408-250-047	\$340.00		
408-240-028	\$340.00	408-240-085	\$340.00	408-250-048	\$340.00		
408-240-029	\$340.00	408-240-086	\$340.00	408-250-049	\$340.00		
408-240-030	\$340.00	408-240-087	\$340.00	408-250-050	\$340.00		
408-240-031	\$340.00	408-240-088	\$340.00	408-250-051	\$340.00		
408-240-032	\$340.00	408-240-089	\$340.00	408-250-052	\$340.00		
408-240-033	\$340.00	408-240-090	\$340.00	408-250-053	\$340.00		
408-240-034	\$340.00	408-240-091	\$340.00	408-250-054	\$340.00		
408-240-035	\$340.00	408-240-092	\$340.00	408-250-055	\$340.00		
408-240-036	\$340.00	408-240-093	\$340.00	408-250-056	\$340.00		
408-240-037	\$340.00	408-240-094	\$340.00	408-250-057	\$340.00		
408-240-038	\$340.00	408-250-001	\$340.00	408-250-058	\$340.00		
408-240-039	\$340.00	408-250-002	\$340.00	408-250-059	\$340.00		
408-240-040	\$340.00	408-250-003	\$340.00	408-250-060	\$340.00		
408-240-041	\$340.00	408-250-004	\$340.00	408-250-061	\$340.00		
408-240-042	\$340.00	408-250-005	\$340.00	408-250-062	\$340.00		
408-240-043	\$340.00	408-250-006	\$340.00	408-250-063	\$340.00		
408-240-044	\$340.00	408-250-007	\$340.00	408-250-064	\$340.00		
408-240-045	\$340.00	408-250-008	\$340.00	408-250-065	\$340.00		
408-240-046	\$340.00	408-250-009	\$340.00	408-250-066	\$340.00		
408-240-047	\$340.00	408-250-010	\$340.00	408-250-067	\$340.00		
408-240-048	\$340.00	408-250-011	\$340.00	408-250-068	\$340.00		
408-240-049	\$340.00	408-250-012	\$340.00	408-250-069	\$340.00		
408-240-050	\$340.00	408-250-013	\$340.00	408-250-070	\$340.00		
408-240-051	\$340.00	408-250-014	\$340.00	408-250-071	\$340.00		
408-240-052	\$340.00	408-250-015	\$340.00	408-250-072	\$340.00		
408-240-053	\$340.00	408-250-016	\$340.00	408-250-073	\$340.00		
408-240-054	\$340.00	408-250-017	\$340.00	408-250-074	\$340.00		
408-240-055	\$340.00	408-250-018	\$340.00	408-250-075	\$340.00		

**Total Parcels: 175
Total Assessment: \$60,069.50**

**CONTRA COSTA COUNTY
ASSESSMENT DISTRICT 1979-3 (LL-2)**

**FUND NO: 2889
LEVY CODE: N5**

LL2 ZONE 75

Belmont Terrace

**FINAL ASSESSMENT ROLL
FISCAL YEAR 2026-27**

Assessor's Parcel Number	Assessment Amount	Assessor's Parcel Number	Assessment Amount	Assessor's Parcel Number	Assessment Amount	Assessor's Parcel Number	Assessment Amount
159-230-009	\$5.00	159-520-009	\$3.74	161-580-024	\$3.74	161-580-081	\$3.74
159-230-010	\$5.00	159-520-010	\$3.74	161-580-025	\$3.74	161-580-082	\$3.74
159-510-001	\$3.74	159-520-011	\$3.74	161-580-026	\$3.74	161-580-083	\$3.74
159-510-002	\$3.74	159-520-012	\$3.74	161-580-027	\$3.74	161-580-084	\$3.74
159-510-003	\$3.74	159-520-013	\$3.74	161-580-028	\$3.74	161-580-085	\$3.74
159-510-004	\$3.74	159-520-014	\$3.74	161-580-029	\$3.74	161-580-086	\$3.74
159-510-005	\$3.74	159-520-015	\$3.74	161-580-030	\$3.74	161-580-087	\$3.74
159-510-006	\$3.74	159-520-016	\$3.74	161-580-031	\$3.74	161-580-088	\$3.74
159-510-007	\$3.74	159-520-017	\$3.74	161-580-032	\$3.74	161-580-089	\$3.74
159-510-008	\$3.74	159-520-018	\$3.74	161-580-033	\$3.74	161-580-090	\$3.74
159-510-009	\$3.74	159-520-019	\$3.74	161-580-034	\$3.74	161-580-091	\$3.74
159-510-010	\$3.74	159-520-020	\$3.74	161-580-035	\$3.74	161-580-092	\$3.74
159-510-011	\$3.74	159-520-021	\$3.74	161-580-036	\$3.74	161-580-093	\$3.74
159-510-012	\$3.74	159-520-022	\$3.74	161-580-037	\$3.74	161-580-094	\$3.74
159-510-013	\$3.74	159-520-023	\$3.74	161-580-038	\$3.74	161-580-095	\$3.74
159-510-014	\$3.74	159-520-024	\$3.74	161-580-039	\$3.74	161-580-096	\$3.74
159-510-015	\$3.74	159-520-025	\$3.74	161-580-040	\$3.74	161-580-097	\$3.74
159-510-016	\$3.74	159-520-026	\$3.74	161-580-041	\$3.74	161-580-098	\$3.74
159-510-017	\$3.74	159-520-027	\$3.74	161-580-042	\$3.74	161-580-099	\$3.74
159-510-018	\$3.74	159-520-028	\$3.74	161-580-043	\$3.74	161-580-100	\$3.74
159-510-019	\$3.74	159-520-029	\$3.74	161-580-044	\$3.74	161-580-101	\$3.74
159-510-020	\$3.74	159-520-030	\$3.74	161-580-045	\$3.74	161-580-102	\$3.74
159-510-021	\$3.74	159-520-031	\$3.74	161-580-046	\$3.74	161-580-103	\$3.74
159-510-022	\$3.74	159-520-032	\$3.74	161-580-047	\$3.74	161-580-104	\$3.74
159-510-023	\$3.74	159-520-033	\$3.74	161-580-048	\$3.74	161-580-105	\$3.74
159-510-024	\$3.74	159-520-034	\$3.74	161-580-049	\$3.74	161-580-106	\$3.74
159-510-025	\$3.74	159-520-035	\$3.74	161-580-050	\$3.74	161-580-107	\$3.74
159-510-026	\$3.74	159-520-036	\$3.74	161-580-051	\$3.74	161-580-108	\$3.74
159-510-027	\$3.74	159-520-037	\$3.74	161-580-052	\$3.74	161-580-109	\$3.74
159-510-028	\$3.74	159-520-038	\$3.74	161-580-053	\$3.74	161-580-110	\$3.74
159-510-029	\$3.74	159-520-039	\$3.74	161-580-054	\$3.74	161-580-111	\$3.74
159-510-030	\$3.74	159-520-040	\$3.74	161-580-055	\$3.74	161-580-112	\$3.74
159-510-031	\$3.74	159-520-041	\$3.74	161-580-056	\$3.74	161-580-113	\$3.74
159-510-032	\$3.74	159-520-042	\$3.74	161-580-057	\$3.74	161-580-114	\$3.74
159-510-033	\$3.74	161-580-001	\$3.74	161-580-058	\$3.74	161-580-115	\$3.74
159-510-034	\$3.74	161-580-002	\$3.74	161-580-059	\$3.74	161-580-116	\$3.74
159-510-035	\$3.74	161-580-003	\$3.74	161-580-060	\$3.74	161-580-117	\$3.74
159-510-036	\$3.74	161-580-004	\$3.74	161-580-061	\$3.74	161-580-118	\$3.74
159-510-037	\$3.74	161-580-005	\$3.74	161-580-062	\$3.74	161-580-119	\$3.74
159-510-038	\$3.74	161-580-006	\$3.74	161-580-063	\$3.74	161-580-120	\$3.74
159-510-039	\$3.74	161-580-007	\$3.74	161-580-064	\$3.74	161-580-121	\$3.74
159-510-040	\$3.74	161-580-008	\$3.74	161-580-065	\$3.74	161-580-122	\$3.74
159-510-041	\$3.74	161-580-009	\$3.74	161-580-066	\$3.74	161-580-123	\$3.74
159-510-042	\$3.74	161-580-010	\$3.74	161-580-067	\$3.74	161-580-124	\$3.74
159-510-043	\$3.74	161-580-011	\$3.74	161-580-068	\$3.74	161-580-125	\$3.74
159-510-044	\$3.74	161-580-012	\$3.74	161-580-069	\$3.74	161-580-126	\$3.74
159-510-045	\$3.74	161-580-013	\$3.74	161-580-070	\$3.74	161-580-127	\$3.74
159-510-046	\$3.74	161-580-014	\$3.74	161-580-071	\$3.74	161-580-128	\$3.74
159-510-047	\$3.74	161-580-015	\$3.74	161-580-072	\$3.74		
159-520-001	\$3.74	161-580-016	\$3.74	161-580-073	\$3.74		
159-520-002	\$3.74	161-580-017	\$3.74	161-580-074	\$3.74		
159-520-003	\$3.74	161-580-018	\$3.74	161-580-075	\$3.74		
159-520-004	\$3.74	161-580-019	\$3.74	161-580-076	\$3.74		
159-520-005	\$3.74	161-580-020	\$3.74	161-580-077	\$3.74		
159-520-006	\$3.74	161-580-021	\$3.74	161-580-078	\$3.74		
159-520-007	\$3.74	161-580-022	\$3.74	161-580-079	\$3.74		
159-520-008	\$3.74	161-580-023	\$3.74	161-580-080	\$3.74		
						Total Parcels:	219
						Total Assessment:	\$821.58