


CDLP26-02005 Photographs

Views of Facility from Camino Tassajara February 2026





Views of Facility from Finley Road February 2026



**ATC 414135 TASSAJARA LAWRENCE
PERMIT RENEWAL CDLP26-2005**

The following photo's are provided in connection with the renewal of Use Permit LP16-2021 (CDLP26-02005) as requested in correspondence from the Contra Costa County DCD Planning Division dated 3/26/26.

COA 12 Equipment in good condition & graffiti free



COA 13 No advertising on site

South West

☉ 228°SW (T) ● 37°48'3.8", -121°51'53.4" ±4m ▲ 288m (MSL)



COA 15 Painting compliance

South West

☉ 207°SW (T) ● 37°48'3.9", -121°51'53.2" ±12m ▲ 286m (MSL)



East


☉ 94°E (T) ● 37°48'3.8", -121°51'53.1" ±3m ▲ 290m (MSL)



COA 18 Minimization of visual impacts




Equipment partially sunken within hillside to minimize visibility



Minimal visibility from Finley Road

COA 18 - 30 foot fire buffer





COA 19 Chainlink equipment enclosure with cabinets not exceeding fence height



COA 19 Generator enclosure CMU wall in lieu of wood fence for durability