



GOODWIN CONSULTING GROUP

**COUNTY OF CONTRA COSTA  
COMMUNITY FACILITIES DISTRICT NO. 2007-1  
(STORMWATER MANAGEMENT FACILITIES)**

**CFD TAX ADMINISTRATION REPORT  
FISCAL YEAR 2024-25**

**November 7, 2024**

***Community Facilities District No. 2007-1  
CFD Tax Administration Report***

**TABLE OF CONTENTS**

<b><i>Section</i></b>	<b><i>Page</i></b>
Executive Summary .....	i
I. Introduction.....	1
II. Purpose of Report .....	2
III. Special Tax Requirement.....	3
IV. Special Tax Levy .....	4
V. Development Status .....	6
VI. State Reporting Requirements .....	7
Appendix A – Summary of Fiscal Year 2024-25 Special Tax Levy	
Appendix B – Fiscal Year 2024-25 Special Tax Levy for Individual Assessor’s Parcels	
Appendix C – Rate and Method of Apportionment of Special Tax	
Appendix D – Boundary Map of Community Facilities District No. 2007-1	
Appendix E – Assessor’s Parcel Maps for Fiscal Year 2024-25	

## ***EXECUTIVE SUMMARY***

---

The following summary provides a brief overview of the main points from this report regarding the County of Contra Costa Community Facilities District No. 2007-1 (Stormwater Management Facilities) (“CFD No. 2007-1” or the “CFD”):

### **Fiscal Year 2024-25 Special Tax Levy**

<b>Number of Taxed Parcels</b>	<b>Total Special Tax Levy</b>
258	\$103,868

For further detail regarding the special tax levy, or special tax rates, please refer to Section IV of this report.

### **Development Status for Fiscal Year 2024-25**

<b>Type of Property</b>	<b>Quantity</b>
Agricultural Property	1 parcel
Single Family Property	129 parcels
Multi-Family Property	621 units
Other Property	25 parcels 2,695,967 Impervious Sq. Ft.

For more information regarding the status of development in CFD No. 2007-1, please see Section V of this report.

## ***I. INTRODUCTION***

---

### **Community Facilities District No. 2007-1**

On August 14, 2007, the County of Contra Costa (the “County”) Board of Supervisors established CFD No. 2007-1. In a landowner election held on the same day, the sole owner of property within the CFD voted to authorize the levy of a Mello-Roos special tax on property within CFD No. 2007-1. Special tax revenue will fund stormwater management facilities services for the property owners of CFD No. 2007-1 as well as for property owners of territories to be annexed to the CFD in the future.

At CFD formation, the CFD boundary included only two parcels located in the north-central part of the County. The future annexation area of CFD No. 2007-1 includes all parcels in the unincorporated portion of the County. It is anticipated that new development in the unincorporated areas of the County will annex into CFD No. 2007-1.

### **The Mello-Roos Community Facilities Act of 1982**

The California State Legislature (the “Legislature”) approved the Mello-Roos Community Facilities Act of 1982 that provides for the levy of a special tax within a defined geographic area (i.e., a community facilities district), if such a levy is approved by two-thirds of the qualified electors in the area. Community facilities districts can generate funding for a broad range of facilities and eligible services. These services include police protection services, fire protection and suppression services, library services, recreation program services, maintenance of parks, parkways and open space, flood and storm protection services, and road maintenance and street lighting services. Special taxes can be allocated to property in any reasonable manner other than on an ad valorem basis.

## ***II. PURPOSE OF REPORT***

---

This CFD Tax Administration Report (the “Report”) presents findings from research and financial analysis performed by Goodwin Consulting Group, Inc. to determine the fiscal year 2024-25 special tax levy for CFD No. 2007-1. The Report is intended to provide information to interested parties regarding the current financial obligations of the CFD and special taxes levied in fiscal year 2024-25.

The remainder of the Report is organized as follows:

- **Section III** identifies the financial obligations of the CFD for fiscal year 2024-25.
- **Section IV** provides a summary of the special tax categories and the methodology that is used to apportion the special tax among parcels in the CFD.
- **Section V** provides an update of the development activity occurring within the CFD, including new building permit activity.
- **Section VI** provides information on state reporting requirements.

### ***III. SPECIAL TAX REQUIREMENT***

---

Pursuant to the Rate and Method of Apportionment of Special Tax (the “RMA”), which was adopted as an exhibit to the Resolution of Formation of CFD No. 2007-1, special taxes will be levied to pay for the Tier 1 Special Tax Requirement and Tier 2 Special Tax Requirement. The Tier 1 Special Tax Requirement means the amount for each separate Tax Zone in CFD No. 2007-1 necessary in each fiscal year to (i) pay for Authorized Tier 1 Services, (ii) pay administrative expenses, (iii) cure any delinquencies in the payment of Tier 1 special taxes levied in prior fiscal years or (based on delinquencies in the payment of Tier 1 special taxes which have already taken place) are expected to occur in the current fiscal year, and (iv) to create or replenish reserve funds. The Tier 2 Special Tax Requirement means the amount for any permanent stormwater management facility (“PSWMF”) Service Area within a Tax Zone in CFD No. 2007-1 necessary in each fiscal year to (i) pay for Authorized Tier 2 Services, (ii) pay administrative expenses that have not been included in the Tier 1 Special Tax Requirement, (iii) cure any delinquencies in the payment of Tier 2 special taxes levied in prior fiscal years or (based on delinquencies in the payment of Tier 2 special taxes which have already taken place) are expected to occur in the current fiscal year, and (iv) to create or replenish reserve funds.

For fiscal year 2024-25, the Tier 2 Special Tax Requirement is \$0. The combined fiscal year 2024-25 Tier 1 Special Tax Requirement for all Tax Zones is \$103,868, as shown in the table below.

**Community Facilities District No. 2007-1  
Combined Tier 1 Special Tax Requirement for Fiscal Year 2024-25  
All Tax Zones**

<b>Authorized Tier 1 Services (1)</b>	<b>\$94,426</b>
<b>Reserve Fund</b>	<b>\$9,443</b>
<b>Fiscal Year 2024-25 Tier 1 Special Tax Requirement (2)</b>	<b>\$103,868</b>

(1) Includes costs associated with the administration of the CFD.

(2) Total may not sum due to rounding.

## ***IV. SPECIAL TAX LEVY***

---

### **Special Tax Categories**

Special taxes within CFD No. 2007-1 are levied pursuant to the methodology set forth in the RMA. The RMA establishes various special tax categories against which the special tax can be levied, the maximum special tax rates, and the methodology by which the special tax is applied. Each Fiscal Year, the Administrator shall identify the current Assessor's Parcel numbers for all Parcels of Developed Property within CFD No. 2007-1 and shall determine within which Tax Zone each Assessor's Parcel is located. Upon each annexation of property into CFD No. 2007-1, the Administrator shall update Attachment 2 of the RMA to include each new Parcel that is annexed into an existing Tax Zone or, if a new Tax Zone is created, each new Tax Zone and the Assessor's Parcel(s) included in the Tax Zone. If a new Tax Zone is created, the Administrator shall update Attachment 1 of the RMA to include the Maximum Special Taxes for that Tax Zone. The Administrator shall also determine: (i) whether each Assessor's Parcel of Developed Property is Agricultural Property, Single Family Property, Multi-Family Property, or Other Property, (ii) for Parcels of Agricultural Property and Single Family Property, the Parcel Square Footage of each Parcel, (ii) for Parcels of Multi-Family Property, the number of Units, the total square footage of each Parcel, and the Unit Square Footage of each Unit, and (iii) for Other Property, the Impervious Square Footage of each Parcel. For Multi-Family Property, the number of Units shall be determined by referencing the development plan for the property or other County development records. Finally, the Administrator shall also determine the Tier 1 Special Tax Requirement for each Tax Zone. (*Capitalized terms are defined in the RMA in Appendix C of this Report.*)

### **Maximum Special Tax Rates**

Each Tax Zone has its own set of maximum special tax rates applicable to each category of property in CFD No. 2007-1. As of the date of this Report, there are two Tax Zones in the CFD. The maximum special tax rates applicable to each category of property in CFD No. 2007-1 are set forth in Section C of the RMA. The tables in Appendix A identify the fiscal year 2024-25 maximum special tax rates and actual special tax rates for taxable property in CFD No. 2007-1.

### **Apportionment of Special Taxes**

The amount of special tax levied on each parcel in the CFD each fiscal year will be determined by application of Section D of the RMA. Pursuant to this section, the Tier 1 Special Tax Requirement will be allocated as follows:

For each Tax Zone, the Tier 1 Special Tax will be levied until the amount of the levy equals the Tier 1 Special Tax Requirement. The first step requires the Tier 1 Special Taxes to be levied proportionately on each parcel of Developed Property that is not Taxable Public Property up to 100% of Maximum Tier 1 Special Tax for that Tax Zone, until the amount levied is equal to the Tier 1 Special Tax Requirement for the Tax Zone. If additional revenue is needed after the first step is completed, then the Tier 1 Special Tax will be levied proportionately on each parcel of

Taxable Public Property up to 100% of the Maximum Tier 1 Special Tax that had applied to the parcel prior to the parcel becoming Taxable Public Property, until the amount levied is equal to the Tier 1 Special Tax Requirement for the Tax Zone. The Tier 1 Special Tax shall be collected in the same manner and at the same time as ordinary ad valorem taxes, provided, however, that the County may bill the Tier 1 Special Tax directly, collect it at a different time or in a different manner.

Also pursuant to Section D of the RMA, the Tier 2 Special Tax Requirement shall be allocated as follows:

For each PSWMF Service Area in a Tax Zone, the Tier 2 Special Tax, if applicable, will be levied until the amount of the levy equals the Tier 2 Special Tax Requirement. The first step requires the Tier 2 Special Taxes to be levied proportionately on each parcel of Developed Property that is not Taxable Public Property up to 100% of Maximum Tier 2 Special Tax for that Tax Zone, until the amount levied is equal to the Tier 2 Special Tax Requirement for the PSWMF Service Area. If additional revenue is needed after the first step is completed, then the Tier 2 Special Tax will be levied proportionately on each parcel of Taxable Public Property up to 100% of the Maximum Tier 2 Special Tax that had applied to the parcel prior to the parcel becoming Taxable Public Property, until the amount levied is equal to the Tier 2 Special Tax Requirement for the PSWMF Service Area. The Tier 2 Special Tax shall be billed directly to the property owner(s) within a PSWMF Service Area on an as needed basis.

The special tax roll, which identifies the special tax to be levied against each parcel in the CFD in fiscal year 2024-25, is provided in Appendix B.



## **V. DEVELOPMENT STATUS**

---

Based on the status of development in CFD No. 2007-1 as of May 31, 2024, the following table summarizes the number of parcels, units, and impervious square footage for which the County has issued building permits. These parcels and units are classified as Developed Property for the fiscal year 2024-25 special tax levy.

**Community Facilities District No. 2007-1  
Allocation to Special Tax Categories  
Fiscal Year 2024-25**

<b>Type of Property</b>	<b>Quantity</b>
Agricultural Property	1 parcel
Single Family Property	129 parcels
Multi-Family Property	621 units
Other Property	25 parcels 2,695,967 Impervious Sq. Ft.

## ***VI. STATE REPORTING REQUIREMENTS***

---

### **Special Tax and Bond Accountability Report (Senate Bill No. 165)**

On September 18, 2000, former Governor Gray Davis signed Senate Bill 165 which enacted the Local Agency Special Tax and Bond Accountability Act. In approving the bill, the Legislature declared that local agencies need to demonstrate to the voters that special taxes and bond proceeds are being spent on the facilities and services for which they were intended. To further this objective, the Legislature added Sections 50075.3 and 53411 to the California Government Code setting forth annual reporting requirements relative to special taxes collected and bonds issued by a local public agency. Pursuant to the Sections 50075.3 and 53411, the “chief fiscal officer” of the public agency will, by January 1, 2002, and at least once a year thereafter, file a report with the City setting forth (i) the amount of special taxes that have been collected and expended; (ii) the status of any project required or authorized to be funded by the special taxes; (iii) if bonds have been issued, the amount of bonds that have been collected and expended; and (iv) if bonds have been issued, the status of any project required or authorized to be funded from bond proceeds.

### **Government Code 53343.2**

On July 25, 2016, Governor Jerry Brown signed Assembly Bill No. 1666, adding Section 53343.2 to the California Government Code (“GC”). The bill enhances the transparency of community facilities districts by requiring that certain reports be accessible on a local agency’s web site. Pursuant to Section 53343.2, a local agency that has a web site shall, within seven months after the last day of each fiscal year of the district, display prominently on its web site the following information:

Item (a): A copy of an annual report, if requested, pursuant to GC Section 53343.1. The report required by Section 53343.1 includes CFD budgetary information for the prior fiscal year and is only prepared by a community facilities district at the request of a person who resides in or owns property in the community facilities district. If the annual report has not been requested to be prepared, then a posting to the web site would not be necessary.

Item (b): A copy of the report provided to the California Debt and Investment Advisory Commission (“CDIAC”) pursuant to GC Section 53359.5. Under Section 53359.5, local agencies must provide CDIAC with the following: (i) notice of proposed sale of bonds; (ii) annual reports on the fiscal status of bonded districts; and (iii) notice of any failure to pay debt service on bonds, or of any draw on a reserve fund to pay debt service on bonds.

Item (c): A copy of the report provided to the State Controller’s Office pursuant to GC Section 12463.2. This section refers to the parcel tax portion of a local agency’s Financial Transactions Report that is prepared for the State Controller’s Office annually. Note that school districts are not subject to the reporting required by GC Section 12463.2.

## **Government Code 65940.1**

On October 9, 2019, Governor Gavin Newsom signed Assembly Bill No. 1483, adding Section 65940.1 to the California Government Code. The law requires that a city, county, or special district that has an internet website, maintain on its website a current schedule of fees, exactions, and affordability requirements imposed by the public agency on all housing development projects. Pursuant to Section 65940.1, the definition of an exaction includes a special tax levied pursuant to the Mello-Roos Community Facilities Act.

Assembly Bill No. 1483 defines a housing development project as consisting of (a) residential units only; or (b) mixed-use developments consisting of residential and non-residential land uses with at least two-thirds of the square footage designated for residential use; or (c) transitional housing or supportive housing. Assembly Bill No. 1483 also requires a city, county, or special district to update this information on their website within 30 days of any changes made to the information.

## **APPENDIX A**

---

### ***Summary of Fiscal Year 2024-25 Special Tax Levy***

---

County of Contra Costa  
Community Facilities District No. 2007-1  
(Stormwater Management Facilities)

Special Tax Levy Summary for Fiscal Year 2024-25 (1)

Type of Property	Tax Zone	FY 2024-25 Tier 1 Maximum Special Taxes		FY 2024-25 Tier 1 Actual Special Taxes		Parcels/ Units	Impervious Sq. Ft.	FY 2024-25 Total Special Tax
		Base	Incremental	Base	Incremental			
		<i>(per parcel)</i>		<i>(per parcel)</i>				
<b>Agricultural Property</b>	1	\$993.88	N/A	\$376.58	N/A	1 parcels	N/A	\$376.58
<b>Single Family Property</b>		<i>(per parcel)</i>		<i>(per parcel)</i>				
Less than 5,000 Parcel Sq.Ft.	1	\$616.38	N/A	\$233.54	N/A	51 parcels	N/A	\$11,910.54
5,000 to 5,999 Parcel Sq.Ft.	1	\$626.78	N/A	\$237.50	N/A	12 parcels	N/A	\$2,850.00
6,000 to 6,999 Parcel Sq.Ft.	1	\$638.08	N/A	\$241.78	N/A	13 parcels	N/A	\$3,143.14
7,000 to 7,999 Parcel Sq.Ft.	1	\$648.54	N/A	\$245.74	N/A	5 parcels	N/A	\$1,228.70
8,000 to 9,999 Parcel Sq.Ft.	1	\$663.34	N/A	\$251.34	N/A	4 parcels	N/A	\$1,005.36
10,000 to 13,999 Parcel Sq.Ft.	1	\$694.62	N/A	\$263.20	N/A	4 parcels	N/A	\$1,052.80
14,000 to 19,999 Parcel Sq.Ft.	1	\$745.08	N/A	\$282.32	N/A	4 parcels	N/A	\$1,129.28
20,000 to 29,999 Parcel Sq.Ft.	1	\$820.74	N/A	\$310.98	N/A	21 parcels	N/A	\$6,530.58
30,000 to 39,999 Parcel Sq.Ft.	1	\$910.36	N/A	\$344.94	N/A	7 parcels	N/A	\$2,414.58
Greater than or Equal to 40,000 Parcel Sq.Ft.	1	\$993.88	N/A	\$376.58	N/A	8 parcels	N/A	\$3,012.64
<b>Multi-Family Property</b>		<i>(per unit)</i>		<i>(per unit)</i>				
Less than 2,500 Unit Sq.Ft.	1	\$471.44	N/A	\$178.64	N/A	143 units	N/A	\$25,545.16
2,500 to 2,999 Unit Sq.Ft.	1	\$475.38	N/A	\$0.00	N/A	0 units	N/A	\$0.00
3,000 to 3,999 Unit Sq.Ft.	1	\$491.98	N/A	\$0.00	N/A	0 units	N/A	\$0.00
4,000 to 4,999 Unit Sq.Ft.	1	\$512.86	N/A	\$0.00	N/A	0 units	N/A	\$0.00
5,000 to 5,999 Unit Sq.Ft.	1	\$534.56	N/A	\$0.00	N/A	0 units	N/A	\$0.00
6,000 to 6,999 Unit Sq.Ft.	1	\$556.34	N/A	\$0.00	N/A	0 units	N/A	\$0.00
7,000 to 7,999 Unit Sq.Ft.	1	\$577.22	N/A	\$0.00	N/A	0 units	N/A	\$0.00
Greater than or Equal to 8,000 Unit Sq.Ft.	1	\$587.68	N/A	\$0.00	N/A	0 units	N/A	\$0.00
<b>Other Property</b>	1	<i>(per parcel)</i> \$484.46	<i>(per Impervious Sq.Ft.)</i> \$0.0352	<i>(per parcel)</i> \$183.56	<i>(per Impervious Sq.Ft.)</i> \$0.0134	25 parcels	2,695,967	\$40,580.48
<b>Agricultural Property</b>	2	<i>(per parcel)</i> \$35.98	N/A	<i>(per parcel)</i> \$0.00	N/A	0 parcels	N/A	\$0.00
<b>Single Family Property</b>		<i>(per parcel)</i>		<i>(per parcel)</i>				
Less than 5,000 Parcel Sq.Ft.	2	\$22.30	N/A	\$0.00	N/A	0 parcels	N/A	\$0.00
5,000 to 5,999 Parcel Sq.Ft.	2	\$22.70	N/A	\$0.00	N/A	0 parcels	N/A	\$0.00
6,000 to 6,999 Parcel Sq.Ft.	2	\$23.08	N/A	\$0.00	N/A	0 parcels	N/A	\$0.00
7,000 to 7,999 Parcel Sq.Ft.	2	\$23.46	N/A	\$0.00	N/A	0 parcels	N/A	\$0.00
8,000 to 9,999 Parcel Sq.Ft.	2	\$24.00	N/A	\$0.00	N/A	0 parcels	N/A	\$0.00
10,000 to 13,999 Parcel Sq.Ft.	2	\$25.12	N/A	\$0.00	N/A	0 parcels	N/A	\$0.00
14,000 to 19,999 Parcel Sq.Ft.	2	\$26.96	N/A	\$0.00	N/A	0 parcels	N/A	\$0.00
20,000 to 29,999 Parcel Sq.Ft.	2	\$29.70	N/A	\$0.00	N/A	0 parcels	N/A	\$0.00
30,000 to 39,999 Parcel Sq.Ft.	2	\$32.94	N/A	\$0.00	N/A	0 parcels	N/A	\$0.00
Greater than or Equal to 40,000 Parcel Sq.Ft.	2	\$35.98	N/A	\$0.00	N/A	0 parcels	N/A	\$0.00
<b>Multi-Family Property</b>		<i>(per unit)</i>		<i>(per unit)</i>				
Less than 2,500 Unit Sq.Ft.	2	\$17.06	N/A	\$6.46	N/A	478 units	N/A	\$3,088.58
2,500 to 2,999 Unit Sq.Ft.	2	\$17.20	N/A	\$0.00	N/A	0 units	N/A	\$0.00
3,000 to 3,999 Unit Sq.Ft.	2	\$17.80	N/A	\$0.00	N/A	0 units	N/A	\$0.00
4,000 to 4,999 Unit Sq.Ft.	2	\$18.56	N/A	\$0.00	N/A	0 units	N/A	\$0.00
5,000 to 5,999 Unit Sq.Ft.	2	\$19.34	N/A	\$0.00	N/A	0 units	N/A	\$0.00
6,000 to 6,999 Unit Sq.Ft.	2	\$20.12	N/A	\$0.00	N/A	0 units	N/A	\$0.00
7,000 to 7,999 Unit Sq.Ft.	2	\$20.90	N/A	\$0.00	N/A	0 units	N/A	\$0.00
Greater than or Equal to 8,000 Unit Sq.Ft.	2	\$21.24	N/A	\$0.00	N/A	0 units	N/A	\$0.00
<b>Other Property</b>	2	<i>(per parcel)</i> \$17.52	<i>(per Impervious Sq.Ft.)</i> \$0.0012	<i>(per parcel)</i> \$0.00	<i>(per Impervious Sq.Ft.)</i> \$0.0000	0 parcels	0	\$0.00
<b>Total FY 2024-25 Special Tax Levy</b>								<b>\$103,868.42</b>

(1) Only includes the Tier 1 Special Tax. No Tier 2 Special Tax was levied in FY 2024-25.

## **APPENDIX B**

---

*Fiscal Year 2024-25 Special Tax Levy  
for Individual Assessor's Parcels*

---

County of Contra Costa  
Community Facilities District No. 2007-1  
(Stormwater Management Facilities)  
Fiscal Year 2024-25 Special Tax Levy

Assessor's Parcel Number	Tax Zone	Development Status	Type of Property	Unit Count	Unit Square Footage	Parcel Square Footage	Impervious Square Footage	FY 2024-25 Tier 1 Maximum Special Tax	FY 2024-25 Tier 1 Actual Special Tax
002-040-064-4	1	Undeveloped				0	12,000	\$0.00	\$0.00
004-010-011-7	1	Undeveloped				210,830	0	\$0.00	\$0.00
004-032-006-1	1	Exempt				5,227	0	\$0.00	\$0.00
004-032-007-9	1	Exempt				174	0	\$0.00	\$0.00
004-510-008-8	1	Exempt				67,954	0	\$0.00	\$0.00
004-510-009-6	1	Exempt				902,999	0	\$0.00	\$0.00
004-510-010-4	1	Exempt				108,900	0	\$0.00	\$0.00
004-510-011-2	1	Exempt				8,712	0	\$0.00	\$0.00
004-510-012-0	1	Exempt				16,117	0	\$0.00	\$0.00
004-510-013-8	1	Exempt				80,586	0	\$0.00	\$0.00
004-520-001-1	1	Undeveloped				6,600	0	\$0.00	\$0.00
004-520-002-9	1	Undeveloped				6,600	0	\$0.00	\$0.00
004-520-003-7	1	Undeveloped				6,600	0	\$0.00	\$0.00
004-520-004-5	1	Undeveloped				6,600	0	\$0.00	\$0.00
004-520-005-2	1	Undeveloped				6,600	0	\$0.00	\$0.00
004-520-006-0	1	Undeveloped				6,600	0	\$0.00	\$0.00
004-520-007-8	1	Undeveloped				6,601	0	\$0.00	\$0.00
004-520-008-6	1	Undeveloped				7,938	0	\$0.00	\$0.00
004-520-009-4	1	Undeveloped				9,300	0	\$0.00	\$0.00
004-520-010-2	1	Undeveloped				12,778	0	\$0.00	\$0.00
004-520-011-0	1	Undeveloped				6,600	0	\$0.00	\$0.00
004-520-012-8	1	Undeveloped				6,600	0	\$0.00	\$0.00
004-520-013-6	1	Undeveloped				6,600	0	\$0.00	\$0.00
004-520-014-4	1	Undeveloped				6,600	0	\$0.00	\$0.00
004-520-015-1	1	Undeveloped				6,600	0	\$0.00	\$0.00
004-520-016-9	1	Undeveloped				6,600	0	\$0.00	\$0.00
004-520-017-7	1	Undeveloped				6,605	0	\$0.00	\$0.00
004-520-018-5	1	Exempt				4,391	0	\$0.00	\$0.00
004-520-019-3	1	Undeveloped				10,548	0	\$0.00	\$0.00
004-520-020-1	1	Undeveloped				10,192	0	\$0.00	\$0.00
004-520-021-9	1	Undeveloped				7,682	0	\$0.00	\$0.00
004-520-022-7	1	Undeveloped				6,000	0	\$0.00	\$0.00
004-520-023-5	1	Undeveloped				6,000	0	\$0.00	\$0.00
004-520-024-3	1	Undeveloped				6,000	0	\$0.00	\$0.00
004-520-025-0	1	Undeveloped				6,000	0	\$0.00	\$0.00
004-520-026-8	1	Undeveloped				6,000	0	\$0.00	\$0.00
004-520-027-6	1	Undeveloped				6,000	0	\$0.00	\$0.00
004-520-028-4	1	Undeveloped				6,348	0	\$0.00	\$0.00
004-520-029-2	1	Undeveloped				6,300	0	\$0.00	\$0.00
004-520-030-0	1	Undeveloped				6,300	0	\$0.00	\$0.00
004-520-031-8	1	Undeveloped				6,300	0	\$0.00	\$0.00
004-520-032-6	1	Undeveloped				6,300	0	\$0.00	\$0.00
004-520-033-4	1	Undeveloped				6,300	0	\$0.00	\$0.00
004-520-034-2	1	Undeveloped				6,300	0	\$0.00	\$0.00
004-520-035-9	1	Undeveloped				6,300	0	\$0.00	\$0.00
004-520-036-7	1	Undeveloped				6,300	0	\$0.00	\$0.00
004-520-037-5	1	Undeveloped				6,300	0	\$0.00	\$0.00
004-520-038-3	1	Undeveloped				6,300	0	\$0.00	\$0.00
004-520-039-1	1	Undeveloped				6,300	0	\$0.00	\$0.00
004-520-040-9	1	Undeveloped				6,300	0	\$0.00	\$0.00
004-520-041-7	1	Exempt				11,484	0	\$0.00	\$0.00
004-520-042-5	1	Exempt				1,547	0	\$0.00	\$0.00
004-520-043-3	1	Exempt				17,561	0	\$0.00	\$0.00
004-530-001-9	1	Undeveloped				6,000	0	\$0.00	\$0.00
004-530-002-7	1	Undeveloped				6,000	0	\$0.00	\$0.00
004-530-003-5	1	Undeveloped				6,000	0	\$0.00	\$0.00
004-530-004-3	1	Undeveloped				6,000	0	\$0.00	\$0.00
004-530-005-0	1	Undeveloped				6,000	0	\$0.00	\$0.00
004-530-006-8	1	Undeveloped				6,300	0	\$0.00	\$0.00
004-530-007-6	1	Undeveloped				6,300	0	\$0.00	\$0.00
004-530-008-4	1	Undeveloped				6,300	0	\$0.00	\$0.00
004-530-009-2	1	Undeveloped				6,300	0	\$0.00	\$0.00
004-530-010-0	1	Undeveloped				7,396	0	\$0.00	\$0.00
004-530-011-8	1	Undeveloped				6,000	0	\$0.00	\$0.00
004-530-012-6	1	Undeveloped				6,000	0	\$0.00	\$0.00
004-530-013-4	1	Undeveloped				6,000	0	\$0.00	\$0.00
004-530-014-2	1	Undeveloped				6,000	0	\$0.00	\$0.00
004-530-015-9	1	Undeveloped				6,000	0	\$0.00	\$0.00
004-530-016-7	1	Undeveloped				6,000	0	\$0.00	\$0.00
004-530-017-5	1	Undeveloped				6,000	0	\$0.00	\$0.00
004-530-018-3	1	Undeveloped				6,979	0	\$0.00	\$0.00
004-530-019-1	1	Undeveloped				7,800	0	\$0.00	\$0.00
004-530-020-9	1	Undeveloped				6,991	0	\$0.00	\$0.00
004-530-021-7	1	Undeveloped				12,015	0	\$0.00	\$0.00
004-530-022-5	1	Undeveloped				11,528	0	\$0.00	\$0.00
004-530-023-3	1	Undeveloped				11,348	0	\$0.00	\$0.00
004-530-024-1	1	Undeveloped				6,794	0	\$0.00	\$0.00
004-530-025-8	1	Undeveloped				7,793	0	\$0.00	\$0.00
004-530-026-6	1	Undeveloped				7,674	0	\$0.00	\$0.00
004-530-027-4	1	Developed	Single Family Property			6,596	0	\$638.08	\$241.78
004-530-028-2	1	Developed	Single Family Property			6,000	0	\$638.08	\$241.78
004-530-029-0	1	Developed	Single Family Property			6,000	0	\$638.08	\$241.78
004-530-030-8	1	Developed	Single Family Property			6,000	0	\$638.08	\$241.78

County of Contra Costa  
Community Facilities District No. 2007-1  
(Stormwater Management Facilities)  
Fiscal Year 2024-25 Special Tax Levy

Assessor's Parcel Number	Tax Zone	Development Status	Type of Property	Unit Count	Unit Square Footage	Parcel Square Footage	Impervious Square Footage	FY 2024-25 Tier 1 Maximum Special Tax	FY 2024-25 Tier 1 Actual Special Tax
004-530-031-6	1	Undeveloped				6,000	0	\$0.00	\$0.00
004-530-032-4	1	Undeveloped				6,000	0	\$0.00	\$0.00
004-530-033-2	1	Undeveloped				6,000	0	\$0.00	\$0.00
004-530-034-0	1	Undeveloped				6,000	0	\$0.00	\$0.00
004-530-035-7	1	Undeveloped				7,516	0	\$0.00	\$0.00
004-530-036-5	1	Undeveloped				6,540	0	\$0.00	\$0.00
004-530-037-3	1	Undeveloped				6,540	0	\$0.00	\$0.00
004-530-038-1	1	Undeveloped				6,540	0	\$0.00	\$0.00
004-530-039-9	1	Undeveloped				6,539	0	\$0.00	\$0.00
004-530-040-7	1	Developed	Single Family Property			6,539	0	\$638.08	\$241.78
004-530-041-5	1	Developed	Single Family Property			6,539	0	\$638.08	\$241.78
004-530-042-3	1	Developed	Single Family Property			6,539	0	\$638.08	\$241.78
004-530-043-1	1	Developed	Single Family Property			6,539	0	\$638.08	\$241.78
004-530-044-9	1	Undeveloped				6,539	0	\$0.00	\$0.00
004-530-045-6	1	Undeveloped				6,539	0	\$0.00	\$0.00
004-530-046-4	1	Undeveloped				6,539	0	\$0.00	\$0.00
004-530-047-2	1	Undeveloped				6,539	0	\$0.00	\$0.00
004-530-048-0	1	Undeveloped				6,539	0	\$0.00	\$0.00
004-530-049-8	1	Undeveloped				6,539	0	\$0.00	\$0.00
004-530-050-6	1	Undeveloped				6,539	0	\$0.00	\$0.00
004-530-051-4	1	Undeveloped				6,539	0	\$0.00	\$0.00
004-530-052-2	1	Undeveloped				7,568	0	\$0.00	\$0.00
004-530-053-0	1	Exempt				9,072	0	\$0.00	\$0.00
004-530-054-8	1	Exempt				5,997	0	\$0.00	\$0.00
004-540-001-7	1	Undeveloped				7,329	0	\$0.00	\$0.00
004-540-002-5	1	Undeveloped				6,300	0	\$0.00	\$0.00
004-540-003-3	1	Undeveloped				6,300	0	\$0.00	\$0.00
004-540-004-1	1	Undeveloped				6,300	0	\$0.00	\$0.00
004-540-005-8	1	Undeveloped				6,300	0	\$0.00	\$0.00
004-540-006-6	1	Undeveloped				6,300	0	\$0.00	\$0.00
004-540-007-4	1	Undeveloped				6,300	0	\$0.00	\$0.00
004-540-008-2	1	Undeveloped				6,300	0	\$0.00	\$0.00
004-540-009-0	1	Undeveloped				6,300	0	\$0.00	\$0.00
004-540-010-8	1	Undeveloped				6,300	0	\$0.00	\$0.00
004-540-011-6	1	Undeveloped				6,300	0	\$0.00	\$0.00
004-540-012-4	1	Undeveloped				6,300	0	\$0.00	\$0.00
004-540-013-2	1	Undeveloped				6,300	0	\$0.00	\$0.00
004-540-014-0	1	Undeveloped				6,300	0	\$0.00	\$0.00
004-540-015-7	1	Undeveloped				6,300	0	\$0.00	\$0.00
004-540-016-5	1	Undeveloped				6,696	0	\$0.00	\$0.00
004-540-017-3	1	Undeveloped				6,979	0	\$0.00	\$0.00
004-540-018-1	1	Undeveloped				6,000	0	\$0.00	\$0.00
004-540-019-9	1	Undeveloped				6,000	0	\$0.00	\$0.00
004-540-020-7	1	Undeveloped				6,000	0	\$0.00	\$0.00
004-540-021-5	1	Undeveloped				6,000	0	\$0.00	\$0.00
004-540-022-3	1	Undeveloped				6,000	0	\$0.00	\$0.00
004-540-023-1	1	Undeveloped				6,000	0	\$0.00	\$0.00
004-540-024-9	1	Undeveloped				6,000	0	\$0.00	\$0.00
004-540-025-6	1	Undeveloped				6,000	0	\$0.00	\$0.00
004-540-026-4	1	Undeveloped				6,979	0	\$0.00	\$0.00
004-540-027-2	1	Undeveloped				6,979	0	\$0.00	\$0.00
004-540-028-0	1	Undeveloped				6,000	0	\$0.00	\$0.00
004-540-029-8	1	Undeveloped				6,000	0	\$0.00	\$0.00
004-540-030-6	1	Undeveloped				6,000	0	\$0.00	\$0.00
004-540-031-4	1	Undeveloped				6,000	0	\$0.00	\$0.00
004-540-032-2	1	Undeveloped				6,000	0	\$0.00	\$0.00
004-540-033-0	1	Undeveloped				6,000	0	\$0.00	\$0.00
004-540-034-8	1	Undeveloped				6,000	0	\$0.00	\$0.00
004-540-035-5	1	Undeveloped				6,000	0	\$0.00	\$0.00
004-540-036-3	1	Undeveloped				6,980	0	\$0.00	\$0.00
004-540-037-1	1	Undeveloped				6,983	0	\$0.00	\$0.00
004-540-038-9	1	Undeveloped				6,000	0	\$0.00	\$0.00
004-540-039-7	1	Undeveloped				6,000	0	\$0.00	\$0.00
004-540-040-5	1	Undeveloped				6,000	0	\$0.00	\$0.00
004-540-041-3	1	Undeveloped				6,000	0	\$0.00	\$0.00
004-540-042-1	1	Undeveloped				6,000	0	\$0.00	\$0.00
004-540-043-9	1	Undeveloped				6,000	0	\$0.00	\$0.00
004-540-044-7	1	Undeveloped				6,000	0	\$0.00	\$0.00
004-540-045-4	1	Undeveloped				6,000	0	\$0.00	\$0.00
004-540-046-2	1	Undeveloped				6,000	0	\$0.00	\$0.00
004-540-047-0	1	Undeveloped				6,373	0	\$0.00	\$0.00
004-540-048-8	1	Exempt				77,537	0	\$0.00	\$0.00
004-550-001-4	1	Undeveloped				6,600	0	\$0.00	\$0.00
004-550-002-2	1	Undeveloped				6,600	0	\$0.00	\$0.00
004-550-003-0	1	Undeveloped				6,600	0	\$0.00	\$0.00
004-550-004-8	1	Undeveloped				6,600	0	\$0.00	\$0.00
004-550-005-5	1	Undeveloped				6,600	0	\$0.00	\$0.00
004-550-006-3	1	Undeveloped				6,600	0	\$0.00	\$0.00
004-550-007-1	1	Undeveloped				6,600	0	\$0.00	\$0.00
004-550-008-9	1	Undeveloped				7,780	0	\$0.00	\$0.00
004-550-009-7	1	Undeveloped				7,679	0	\$0.00	\$0.00
004-550-010-5	1	Undeveloped				7,800	0	\$0.00	\$0.00
004-550-011-3	1	Undeveloped				6,991	0	\$0.00	\$0.00
004-550-012-1	1	Undeveloped				11,807	0	\$0.00	\$0.00



County of Contra Costa  
Community Facilities District No. 2007-1  
(Stormwater Management Facilities)  
Fiscal Year 2024-25 Special Tax Levy

Assessor's Parcel Number	Tax Zone	Development Status	Type of Property	Unit Count	Unit Square Footage	Parcel Square Footage	Impervious Square Footage	FY 2024-25 Tier 1 Maximum Special Tax	FY 2024-25 Tier 1 Actual Special Tax
004-550-013-9	1	Undeveloped				12,363	0	\$0.00	\$0.00
004-550-014-7	1	Undeveloped				11,807	0	\$0.00	\$0.00
004-550-015-4	1	Undeveloped				6,991	0	\$0.00	\$0.00
004-550-016-2	1	Undeveloped				7,800	0	\$0.00	\$0.00
004-550-017-0	1	Undeveloped				7,679	0	\$0.00	\$0.00
004-550-018-8	1	Undeveloped				6,600	0	\$0.00	\$0.00
004-550-019-6	1	Undeveloped				6,600	0	\$0.00	\$0.00
004-550-020-4	1	Undeveloped				6,600	0	\$0.00	\$0.00
004-550-021-2	1	Undeveloped				7,541	0	\$0.00	\$0.00
004-550-022-0	1	Exempt				139,000	0	\$0.00	\$0.00
004-550-023-8	1	Exempt				20,631	0	\$0.00	\$0.00
004-560-001-2	1	Undeveloped				6,600	0	\$0.00	\$0.00
004-560-002-0	1	Undeveloped				6,600	0	\$0.00	\$0.00
004-560-003-8	1	Undeveloped				6,600	0	\$0.00	\$0.00
004-560-004-6	1	Undeveloped				6,600	0	\$0.00	\$0.00
004-560-005-3	1	Undeveloped				6,600	0	\$0.00	\$0.00
004-560-006-1	1	Undeveloped				6,600	0	\$0.00	\$0.00
004-560-007-9	1	Undeveloped				6,600	0	\$0.00	\$0.00
004-560-008-7	1	Undeveloped				6,600	0	\$0.00	\$0.00
004-560-009-5	1	Undeveloped				6,600	0	\$0.00	\$0.00
004-560-010-3	1	Undeveloped				6,600	0	\$0.00	\$0.00
004-560-011-1	1	Undeveloped				6,600	0	\$0.00	\$0.00
004-560-012-9	1	Undeveloped				6,600	0	\$0.00	\$0.00
004-560-013-7	1	Undeveloped				6,600	0	\$0.00	\$0.00
004-560-014-5	1	Undeveloped				6,600	0	\$0.00	\$0.00
004-560-015-2	1	Undeveloped				6,600	0	\$0.00	\$0.00
004-560-016-0	1	Undeveloped				6,600	0	\$0.00	\$0.00
004-560-017-8	1	Undeveloped				6,600	0	\$0.00	\$0.00
004-560-018-6	1	Undeveloped				6,600	0	\$0.00	\$0.00
004-560-019-4	1	Undeveloped				6,600	0	\$0.00	\$0.00
004-560-020-2	1	Undeveloped				6,600	0	\$0.00	\$0.00
004-560-021-0	1	Undeveloped				6,600	0	\$0.00	\$0.00
004-560-022-8	1	Undeveloped				6,600	0	\$0.00	\$0.00
004-560-023-6	1	Undeveloped				6,600	0	\$0.00	\$0.00
004-560-024-4	1	Undeveloped				6,600	0	\$0.00	\$0.00
004-560-025-1	1	Undeveloped				6,600	0	\$0.00	\$0.00
004-560-026-9	1	Undeveloped				6,600	0	\$0.00	\$0.00
004-560-027-7	1	Undeveloped				6,600	0	\$0.00	\$0.00
004-560-028-5	1	Undeveloped				6,600	0	\$0.00	\$0.00
004-560-029-3	1	Undeveloped				7,679	0	\$0.00	\$0.00
004-560-030-1	1	Undeveloped				7,800	0	\$0.00	\$0.00
004-560-031-9	1	Undeveloped				6,991	0	\$0.00	\$0.00
004-560-032-7	1	Undeveloped				11,807	0	\$0.00	\$0.00
004-560-033-5	1	Undeveloped				12,363	0	\$0.00	\$0.00
004-560-034-3	1	Undeveloped				11,807	0	\$0.00	\$0.00
004-560-035-0	1	Undeveloped				6,991	0	\$0.00	\$0.00
004-560-036-8	1	Undeveloped				7,800	0	\$0.00	\$0.00
004-560-037-6	1	Undeveloped				7,679	0	\$0.00	\$0.00
004-560-038-4	1	Undeveloped				6,600	0	\$0.00	\$0.00
004-560-039-2	1	Undeveloped				6,600	0	\$0.00	\$0.00
004-560-040-0	1	Undeveloped				6,600	0	\$0.00	\$0.00
004-560-041-8	1	Undeveloped				6,600	0	\$0.00	\$0.00
004-560-042-6	1	Undeveloped				6,600	0	\$0.00	\$0.00
004-560-043-4	1	Undeveloped				6,600	0	\$0.00	\$0.00
004-560-044-2	1	Undeveloped				6,600	0	\$0.00	\$0.00
004-570-001-0	1	Undeveloped				7,207	0	\$0.00	\$0.00
004-570-002-8	1	Undeveloped				6,300	0	\$0.00	\$0.00
004-570-003-6	1	Undeveloped				6,300	0	\$0.00	\$0.00
004-570-004-4	1	Undeveloped				6,300	0	\$0.00	\$0.00
004-570-005-1	1	Undeveloped				6,300	0	\$0.00	\$0.00
004-570-006-9	1	Undeveloped				6,300	0	\$0.00	\$0.00
004-570-007-7	1	Undeveloped				6,300	0	\$0.00	\$0.00
004-570-008-5	1	Undeveloped				6,300	0	\$0.00	\$0.00
004-570-009-3	1	Undeveloped				6,300	0	\$0.00	\$0.00
004-570-010-1	1	Undeveloped				7,329	0	\$0.00	\$0.00
004-570-011-9	1	Undeveloped				6,979	0	\$0.00	\$0.00
004-570-012-7	1	Undeveloped				6,000	0	\$0.00	\$0.00
004-570-013-5	1	Undeveloped				6,000	0	\$0.00	\$0.00
004-570-014-3	1	Undeveloped				6,000	0	\$0.00	\$0.00
004-570-015-0	1	Undeveloped				6,000	0	\$0.00	\$0.00
004-570-016-8	1	Undeveloped				6,000	0	\$0.00	\$0.00
004-570-017-6	1	Undeveloped				6,000	0	\$0.00	\$0.00
004-570-018-4	1	Undeveloped				6,000	0	\$0.00	\$0.00
004-570-019-2	1	Undeveloped				6,000	0	\$0.00	\$0.00
004-570-020-0	1	Undeveloped				6,993	0	\$0.00	\$0.00
004-570-021-8	1	Undeveloped				6,991	0	\$0.00	\$0.00
004-570-022-6	1	Undeveloped				6,000	0	\$0.00	\$0.00
004-570-023-4	1	Undeveloped				6,000	0	\$0.00	\$0.00
004-570-024-2	1	Undeveloped				6,000	0	\$0.00	\$0.00
004-570-025-9	1	Undeveloped				6,000	0	\$0.00	\$0.00
004-570-026-7	1	Undeveloped				6,000	0	\$0.00	\$0.00
004-570-027-5	1	Undeveloped				6,000	0	\$0.00	\$0.00
004-570-028-3	1	Undeveloped				6,000	0	\$0.00	\$0.00
004-570-029-1	1	Undeveloped				6,000	0	\$0.00	\$0.00



County of Contra Costa  
Community Facilities District No. 2007-1  
(Stormwater Management Facilities)  
Fiscal Year 2024-25 Special Tax Levy

Assessor's Parcel Number	Tax Zone	Development Status	Type of Property	Unit Count	Unit Square Footage	Parcel Square Footage	Impervious Square Footage	FY 2024-25 Tier 1 Maximum Special Tax	FY 2024-25 Tier 1 Actual Special Tax
098-210-001-8	1	Undeveloped				10,471	0	\$0.00	\$0.00
098-210-001-8	1	Undeveloped				10,471	0	\$0.00	\$0.00
098-210-001-8	1	Undeveloped				15,876	0	\$0.00	\$0.00
098-210-001-8	1	Undeveloped				15,876	0	\$0.00	\$0.00
098-210-001-8	1	Undeveloped				15,876	0	\$0.00	\$0.00
098-210-001-8	1	Undeveloped				10,471	0	\$0.00	\$0.00
098-210-001-8	1	Undeveloped				10,471	0	\$0.00	\$0.00
098-210-001-8	1	Undeveloped				10,471	0	\$0.00	\$0.00
098-210-001-8	1	Undeveloped				10,471	0	\$0.00	\$0.00
098-210-001-8	1	Undeveloped				10,471	0	\$0.00	\$0.00
098-210-001-8	1	Undeveloped				10,471	0	\$0.00	\$0.00
098-240-064-0	2	Developed	Multi-Family Property	194	1,709	331,492	0	\$3,308.28	\$1,253.52
098-590-001-8	1	Developed	Single Family Property			4,650	0	\$616.38	\$233.54
098-590-002-6	1	Developed	Single Family Property			4,743	0	\$616.38	\$233.54
098-590-003-4	1	Developed	Single Family Property			4,646	0	\$616.38	\$233.54
098-590-004-2	1	Developed	Single Family Property			4,646	0	\$616.38	\$233.54
098-590-005-9	1	Developed	Single Family Property			5,361	0	\$626.78	\$237.50
098-590-006-7	1	Developed	Single Family Property			4,923	0	\$616.38	\$233.54
098-590-007-5	1	Developed	Single Family Property			4,608	0	\$616.38	\$233.54
098-590-008-3	1	Developed	Single Family Property			4,608	0	\$616.38	\$233.54
098-590-009-1	1	Developed	Single Family Property			4,608	0	\$616.38	\$233.54
098-590-010-9	1	Developed	Single Family Property			6,515	0	\$638.08	\$241.78
098-590-011-7	1	Developed	Single Family Property			5,930	0	\$626.78	\$237.50
098-590-012-5	1	Developed	Single Family Property			5,335	0	\$626.78	\$237.50
098-590-013-3	1	Developed	Single Family Property			5,115	0	\$626.78	\$237.50
098-590-014-1	1	Developed	Single Family Property			4,603	0	\$616.38	\$233.54
098-590-015-8	1	Developed	Single Family Property			4,604	0	\$616.38	\$233.54
098-590-016-6	1	Developed	Single Family Property			4,987	0	\$616.38	\$233.54
098-590-017-4	1	Developed	Single Family Property			4,884	0	\$616.38	\$233.54
098-590-018-2	1	Developed	Single Family Property			4,632	0	\$616.38	\$233.54
098-590-019-0	1	Developed	Single Family Property			4,632	0	\$616.38	\$233.54
098-590-020-8	1	Developed	Single Family Property			4,939	0	\$616.38	\$233.54
098-590-021-6	1	Developed	Single Family Property			4,601	0	\$616.38	\$233.54
098-590-022-4	1	Developed	Single Family Property			4,600	0	\$616.38	\$233.54
098-590-023-2	1	Developed	Single Family Property			4,600	0	\$616.38	\$233.54
098-590-024-0	1	Developed	Single Family Property			4,600	0	\$616.38	\$233.54
098-590-025-7	1	Developed	Single Family Property			4,600	0	\$616.38	\$233.54
098-590-026-5	1	Developed	Single Family Property			4,600	0	\$616.38	\$233.54
098-590-027-3	1	Developed	Single Family Property			4,600	0	\$616.38	\$233.54
098-590-028-1	1	Developed	Single Family Property			4,600	0	\$616.38	\$233.54
098-590-029-9	1	Developed	Single Family Property			4,603	0	\$616.38	\$233.54
098-590-030-7	1	Developed	Single Family Property			4,674	0	\$616.38	\$233.54
098-590-031-5	1	Developed	Single Family Property			4,612	0	\$616.38	\$233.54
098-590-032-3	1	Developed	Single Family Property			4,612	0	\$616.38	\$233.54
098-590-033-1	1	Developed	Single Family Property			4,612	0	\$616.38	\$233.54
098-590-034-9	1	Developed	Single Family Property			4,609	0	\$616.38	\$233.54
098-590-035-6	1	Developed	Single Family Property			4,604	0	\$616.38	\$233.54
098-590-036-4	1	Developed	Single Family Property			4,821	0	\$616.38	\$233.54
098-590-037-2	1	Developed	Single Family Property			4,821	0	\$616.38	\$233.54
098-590-038-0	1	Developed	Single Family Property			4,821	0	\$616.38	\$233.54
098-590-039-8	1	Developed	Single Family Property			5,603	0	\$626.78	\$237.50
098-590-040-6	1	Developed	Single Family Property			5,801	0	\$626.78	\$237.50
098-590-041-4	1	Developed	Single Family Property			5,631	0	\$626.78	\$237.50
098-590-042-2	1	Developed	Single Family Property			6,372	0	\$638.08	\$241.78
098-590-043-0	1	Developed	Single Family Property			4,636	0	\$616.38	\$233.54
098-590-044-8	1	Developed	Single Family Property			4,839	0	\$616.38	\$233.54
098-590-045-5	1	Developed	Single Family Property			5,936	0	\$626.78	\$237.50
098-590-046-3	1	Developed	Single Family Property			8,349	0	\$663.34	\$251.34
098-590-047-1	1	Developed	Single Family Property			4,646	0	\$616.38	\$233.54
098-590-048-9	1	Developed	Single Family Property			4,646	0	\$616.38	\$233.54
098-590-049-7	1	Developed	Single Family Property			4,743	0	\$616.38	\$233.54
098-590-050-5	1	Developed	Single Family Property			4,650	0	\$616.38	\$233.54
099-160-026-3	1	Undeveloped				0	0	\$0.00	\$0.00
099-160-027-1	1	Developed	Other Property			0	265,716	\$9,846.52	\$3,730.90
099-210-023-0	1	Developed	Other Property			0	19,026	\$1,154.80	\$437.56
116-063-026-3	1	Exempt				27,617	0	\$0.00	\$0.00
116-063-027-1	1	Exempt				15,595	0	\$0.00	\$0.00
116-063-028-9	1	Exempt				19,689	0	\$0.00	\$0.00
116-063-029-7	1	Exempt				21,432	0	\$0.00	\$0.00
116-063-030-5	1	Exempt				23,740	0	\$0.00	\$0.00
116-063-031-3	1	Exempt				18,295	0	\$0.00	\$0.00
116-063-032-1	1	Exempt				27,704	0	\$0.00	\$0.00
116-100-051-6	1	Exempt				14,985	0	\$0.00	\$0.00
116-100-052-4	1	Exempt				21,649	0	\$0.00	\$0.00
116-100-053-2	1	Exempt				24,611	0	\$0.00	\$0.00
116-100-054-0	1	Exempt				17,947	0	\$0.00	\$0.00
116-100-055-7	1	Exempt				18,034	0	\$0.00	\$0.00
116-100-056-5	1	Exempt				16,553	0	\$0.00	\$0.00
116-100-057-3	1	Exempt				17,380	0	\$0.00	\$0.00
116-100-058-1	1	Exempt				31,537	0	\$0.00	\$0.00
117-040-123-4	1	Exempt				19,558	0	\$0.00	\$0.00
117-040-124-2	1	Exempt				19,471	0	\$0.00	\$0.00
117-040-125-9	1	Exempt				18,252	0	\$0.00	\$0.00
117-040-126-7	1	Exempt				20,081	0	\$0.00	\$0.00
117-040-127-5	1	Exempt				19,950	0	\$0.00	\$0.00

County of Contra Costa  
Community Facilities District No. 2007-1  
(Stormwater Management Facilities)  
Fiscal Year 2024-25 Special Tax Levy

Assessor's Parcel Number	Tax Zone	Development Status	Type of Property	Unit Count	Unit Square Footage	Parcel Square Footage	Impervious Square Footage	FY 2024-25	FY 2024-25
								Tier 1 Maximum Special Tax	Tier 1 Actual Special Tax
117-040-128-3	1	Exempt				18,295	0	\$0.00	\$0.00
117-040-129-1	1	Exempt				19,471	0	\$0.00	\$0.00
117-040-130-9	1	Exempt				19,602	0	\$0.00	\$0.00
125-120-118-0	1	Undeveloped				1,836	0	\$0.00	\$0.00
125-120-119-8	1	Developed	Multi-Family Property	1	1,349	0	0	\$471.44	\$178.64
125-120-120-6	1	Developed	Multi-Family Property	1	1,355	0	0	\$471.44	\$178.64
125-120-121-4	1	Developed	Multi-Family Property	1	1,442	0	0	\$471.44	\$178.64
125-120-122-2	1	Developed	Multi-Family Property	1	1,413	0	0	\$471.44	\$178.64
125-120-123-0	1	Developed	Multi-Family Property	1	1,385	0	0	\$471.44	\$178.64
125-120-124-8	1	Developed	Multi-Family Property	1	1,412	0	0	\$471.44	\$178.64
125-120-125-5	1	Undeveloped				1,631	0	\$0.00	\$0.00
138-120-019-3	1	Developed	Other Property			0	14,116	\$981.82	\$372.02 /1
140-220-019-8	1	Developed	Single Family Property			39,988	0	\$910.36	\$344.94
140-220-020-6	1	Developed	Single Family Property			39,988	0	\$910.36	\$344.94
140-220-021-4	1	Undeveloped				110,512	0	\$0.00	\$0.00
148-170-051-4	2	Developed	Multi-Family Property	284	363	103,063	0	\$4,843.04	\$1,835.06
148-480-014-7	1	Developed	Other Property			0	125,987	\$4,923.40	\$1,865.50
159-040-094-9	1	Developed	Other Property			0	27,925	\$1,468.34	\$556.36
161-150-013-1	1	Exempt				87,643	0	\$0.00	\$0.00
161-280-005-0	0	Undeveloped				85,813	0	\$0.00	\$0.00
161-280-034-0	0	Exempt				610	0	\$0.00	\$0.00
161-550-048-3	1	Undeveloped				6,005	0	\$0.00	\$0.00
161-550-049-1	1	Undeveloped				6,001	0	\$0.00	\$0.00
161-550-050-9	1	Undeveloped				6,000	0	\$0.00	\$0.00
161-550-051-7	1	Undeveloped				6,919	0	\$0.00	\$0.00
161-550-052-5	1	Undeveloped				6,003	0	\$0.00	\$0.00
161-550-053-3	1	Undeveloped				6,003	0	\$0.00	\$0.00
161-550-054-1	1	Undeveloped				6,003	0	\$0.00	\$0.00
161-550-055-8	1	Undeveloped				6,003	0	\$0.00	\$0.00
161-550-056-6	1	Undeveloped				6,003	0	\$0.00	\$0.00
161-550-057-4	1	Undeveloped				6,003	0	\$0.00	\$0.00
161-550-058-2	1	Undeveloped				8,586	0	\$0.00	\$0.00
161-550-059-0	1	Undeveloped				6,754	0	\$0.00	\$0.00
161-550-060-8	1	Undeveloped				6,756	0	\$0.00	\$0.00
161-550-061-6	1	Undeveloped				6,371	0	\$0.00	\$0.00
161-550-062-4	1	Undeveloped				6,744	0	\$0.00	\$0.00
161-550-063-2	1	Undeveloped				8,040	0	\$0.00	\$0.00
161-550-064-0	1	Undeveloped				8,040	0	\$0.00	\$0.00
161-550-065-7	1	Undeveloped				8,034	0	\$0.00	\$0.00
161-550-066-5	1	Undeveloped				8,036	0	\$0.00	\$0.00
161-550-067-3	1	Undeveloped				8,037	0	\$0.00	\$0.00
161-550-068-1	1	Undeveloped				6,001	0	\$0.00	\$0.00
161-550-069-9	1	Undeveloped				6,006	0	\$0.00	\$0.00
161-550-070-7	1	Undeveloped				6,003	0	\$0.00	\$0.00
161-550-071-5	1	Undeveloped				6,006	0	\$0.00	\$0.00
161-550-072-3	1	Undeveloped				6,006	0	\$0.00	\$0.00
161-550-073-1	1	Undeveloped				6,006	0	\$0.00	\$0.00
161-550-074-9	1	Undeveloped				6,006	0	\$0.00	\$0.00
161-550-075-6	1	Undeveloped				6,006	0	\$0.00	\$0.00
161-550-076-4	1	Undeveloped				6,045	0	\$0.00	\$0.00
161-550-077-2	1	Undeveloped				6,002	0	\$0.00	\$0.00
161-550-078-0	1	Undeveloped				6,002	0	\$0.00	\$0.00
161-550-079-8	1	Undeveloped				6,002	0	\$0.00	\$0.00
161-550-080-6	1	Undeveloped				6,002	0	\$0.00	\$0.00
161-550-081-4	1	Undeveloped				6,002	0	\$0.00	\$0.00
161-550-082-2	1	Undeveloped				6,928	0	\$0.00	\$0.00
161-550-083-0	1	Undeveloped				6,046	0	\$0.00	\$0.00
161-550-084-8	1	Undeveloped				6,047	0	\$0.00	\$0.00
161-550-085-5	1	Undeveloped				6,004	0	\$0.00	\$0.00
161-550-086-3	1	Exempt				10,643	0	\$0.00	\$0.00
161-550-087-1	1	Exempt				9,986	0	\$0.00	\$0.00
161-550-088-9	1	Exempt				6,189	0	\$0.00	\$0.00
161-550-089-7	1	Exempt				26,330	0	\$0.00	\$0.00
161-550-090-5	1	Exempt				11,466	0	\$0.00	\$0.00
161-550-091-3	1	Exempt				30,796	0	\$0.00	\$0.00
166-010-029-6	1	Developed	Other Property			0	110,637	\$4,382.58	\$1,660.58
166-010-042-9	1	Developed	Single Family Property			18,330	0	\$745.08	\$282.32
166-010-043-7	1	Developed	Single Family Property			14,280	0	\$745.08	\$282.32
166-010-044-5	1	Developed	Single Family Property			22,825	0	\$820.74	\$310.98
166-010-045-2	1	Developed	Single Family Property			37,000	0	\$910.36	\$344.94
166-010-046-0	1	Undeveloped				30,400	0	\$0.00	\$0.00
166-010-047-8	1	Developed	Single Family Property			50,200	0	\$993.88	\$376.58
166-010-048-6	1	Developed	Single Family Property			24,700	0	\$820.74	\$310.98
166-010-049-4	1	Developed	Single Family Property			22,170	0	\$820.74	\$310.98
166-010-050-2	1	Developed	Single Family Property			39,200	0	\$910.36	\$344.94
166-210-018-7	1	Undeveloped				22,564	0	\$0.00	\$0.00
166-210-019-5	1	Developed	Single Family Property			23,784	0	\$820.74	\$310.98
166-210-020-3	1	Developed	Single Family Property			25,003	0	\$820.74	\$310.98
166-210-021-1	1	Undeveloped				25,570	0	\$0.00	\$0.00
166-210-022-9	1	Developed	Single Family Property			38,681	0	\$910.36	\$344.94
166-210-023-7	1	Undeveloped				69,696	0	\$0.00	\$0.00
166-210-024-5	1	Undeveloped				38,376	0	\$0.00	\$0.00
166-210-025-2	1	Undeveloped				28,662	0	\$0.00	\$0.00
166-210-026-0	1	Developed	Single Family Property			62,291	0	\$993.88	\$376.58

County of Contra Costa  
Community Facilities District No. 2007-1  
(Stormwater Management Facilities)  
Fiscal Year 2024-25 Special Tax Levy

Assessor's Parcel Number	Tax Zone	Development Status	Type of Property	Unit Count	Unit Square Footage	Parcel Square Footage	Impervious Square Footage	FY 2024-25 Tier 1 Maximum Special Tax	FY 2024-25 Tier 1 Actual Special Tax
166-240-037-1	1	Undeveloped				27,094	0	\$0.00	\$0.00
166-240-038-9	1	Developed	Single Family Property			28,706	0	\$820.74	\$310.98
166-240-039-7	1	Undeveloped				45,520	0	\$0.00	\$0.00
166-240-040-5	1	Undeveloped				35,937	0	\$0.00	\$0.00
167-360-002-7	1	Developed	Other Property			0	56,250	\$2,466.34	\$934.50
167-360-004-3	1	Undeveloped				0	0	\$0.00	\$0.00
169-150-012-6	1	Undeveloped				55,539	0	\$0.00	\$0.00
169-150-013-4	1	Undeveloped				43,821	0	\$0.00	\$0.00
169-150-015-9	1	Undeveloped				57,238	0	\$0.00	\$0.00
169-150-016-7	1	Undeveloped				41,905	0	\$0.00	\$0.00
169-150-017-5	1	Undeveloped				40,554	0	\$0.00	\$0.00
169-150-018-3	1	Undeveloped				44,083	0	\$0.00	\$0.00
169-150-019-1	1	Undeveloped				41,382	0	\$0.00	\$0.00
169-150-020-9	1	Undeveloped				52,011	0	\$0.00	\$0.00
169-150-021-7	1	Undeveloped				45,607	0	\$0.00	\$0.00
169-150-022-5	1	Undeveloped				43,212	0	\$0.00	\$0.00
172-012-064-9	1	Exempt				0	0	\$0.00	\$0.00
172-340-001-4	1	Exempt				11,263	0	\$0.00	\$0.00
172-340-002-2	1	Developed	Multi-Family Property	1	1,408	11,263	0	\$471.44	\$178.64
172-340-003-0	1	Developed	Multi-Family Property	1	1,408	11,263	0	\$471.44	\$178.64
172-340-004-8	1	Developed	Multi-Family Property	1	1,408	11,263	0	\$471.44	\$178.64
172-340-005-5	1	Developed	Multi-Family Property	1	1,408	11,263	0	\$471.44	\$178.64
172-340-006-3	1	Developed	Multi-Family Property	1	1,408	11,263	0	\$471.44	\$178.64
172-340-007-1	1	Developed	Multi-Family Property	1	1,408	11,263	0	\$471.44	\$178.64
172-340-008-9	1	Developed	Multi-Family Property	1	1,408	11,263	0	\$471.44	\$178.64
172-340-009-7	1	Developed	Multi-Family Property	1	1,408	11,263	0	\$471.44	\$178.64
172-340-010-5	1	Exempt				14,582	0	\$0.00	\$0.00
172-340-011-3	1	Developed	Multi-Family Property	1	1,823	14,582	0	\$471.44	\$178.64
172-340-012-1	1	Developed	Multi-Family Property	1	1,823	14,582	0	\$471.44	\$178.64
172-340-013-9	1	Developed	Multi-Family Property	1	1,823	14,582	0	\$471.44	\$178.64
172-340-014-7	1	Developed	Multi-Family Property	1	1,823	14,582	0	\$471.44	\$178.64
172-340-015-4	1	Developed	Multi-Family Property	1	1,823	14,582	0	\$471.44	\$178.64
172-340-016-2	1	Developed	Multi-Family Property	1	1,823	14,582	0	\$471.44	\$178.64
172-340-017-0	1	Developed	Multi-Family Property	1	1,823	14,582	0	\$471.44	\$178.64
172-340-018-8	1	Developed	Multi-Family Property	1	1,823	14,582	0	\$471.44	\$178.64
172-340-019-6	1	Exempt				8,834	0	\$0.00	\$0.00
172-340-020-4	1	Undeveloped				8,834	0	\$0.00	\$0.00
172-340-021-2	1	Undeveloped				8,834	0	\$0.00	\$0.00
172-340-022-0	1	Undeveloped				8,834	0	\$0.00	\$0.00
172-340-023-8	1	Undeveloped				8,834	0	\$0.00	\$0.00
172-340-024-6	1	Undeveloped				8,834	0	\$0.00	\$0.00
172-340-025-3	1	Undeveloped				8,834	0	\$0.00	\$0.00
172-340-026-1	1	Exempt				9,553	0	\$0.00	\$0.00
172-340-027-9	1	Undeveloped				9,553	0	\$0.00	\$0.00
172-340-028-7	1	Undeveloped				9,553	0	\$0.00	\$0.00
172-340-029-5	1	Undeveloped				9,553	0	\$0.00	\$0.00
172-340-030-3	1	Undeveloped				9,553	0	\$0.00	\$0.00
172-340-031-1	1	Undeveloped				9,553	0	\$0.00	\$0.00
172-340-032-9	1	Exempt				8,534	0	\$0.00	\$0.00
172-340-033-7	1	Undeveloped				8,534	0	\$0.00	\$0.00
172-340-034-5	1	Undeveloped				8,534	0	\$0.00	\$0.00
172-340-035-2	1	Undeveloped				8,534	0	\$0.00	\$0.00
172-340-036-0	1	Exempt				7,695	0	\$0.00	\$0.00
172-340-037-8	1	Undeveloped				7,695	0	\$0.00	\$0.00
172-340-038-6	1	Undeveloped				7,695	0	\$0.00	\$0.00
172-340-039-4	1	Undeveloped				7,695	0	\$0.00	\$0.00
172-340-040-2	1	Undeveloped				7,695	0	\$0.00	\$0.00
172-350-001-1	1	Developed	Multi-Family Property	1	1,234	9,870	0	\$471.44	\$178.64
172-350-002-9	1	Developed	Multi-Family Property	1	1,234	9,870	0	\$471.44	\$178.64
172-350-003-7	1	Developed	Multi-Family Property	1	1,234	9,870	0	\$471.44	\$178.64
172-350-004-5	1	Developed	Multi-Family Property	1	1,234	9,870	0	\$471.44	\$178.64
172-350-005-2	1	Developed	Multi-Family Property	1	1,234	9,870	0	\$471.44	\$178.64
172-350-006-0	1	Developed	Multi-Family Property	1	1,234	9,870	0	\$471.44	\$178.64
172-350-007-8	1	Developed	Multi-Family Property	1	1,234	9,870	0	\$471.44	\$178.64
172-350-008-6	1	Developed	Multi-Family Property	1	1,234	9,870	0	\$471.44	\$178.64
172-350-009-4	1	Exempt				9,870	0	\$0.00	\$0.00
172-350-010-2	1	Developed	Multi-Family Property	1	1,185	9,478	0	\$471.44	\$178.64
172-350-011-0	1	Developed	Multi-Family Property	1	1,185	9,478	0	\$471.44	\$178.64
172-350-012-8	1	Developed	Multi-Family Property	1	1,185	9,478	0	\$471.44	\$178.64
172-350-013-6	1	Developed	Multi-Family Property	1	1,185	9,478	0	\$471.44	\$178.64
172-350-014-4	1	Developed	Multi-Family Property	1	1,185	9,478	0	\$471.44	\$178.64
172-350-015-1	1	Developed	Multi-Family Property	1	1,185	9,478	0	\$471.44	\$178.64
172-350-016-9	1	Developed	Multi-Family Property	1	1,185	9,478	0	\$471.44	\$178.64
172-350-017-7	1	Developed	Multi-Family Property	1	1,185	9,478	0	\$471.44	\$178.64
172-350-018-5	1	Exempt				9,478	0	\$0.00	\$0.00
172-350-019-3	1	Developed	Multi-Family Property	1	1,446	8,675	0	\$471.44	\$178.64
172-350-020-1	1	Developed	Multi-Family Property	1	1,446	8,675	0	\$471.44	\$178.64
172-350-021-9	1	Developed	Multi-Family Property	1	1,446	8,675	0	\$471.44	\$178.64
172-350-022-7	1	Developed	Multi-Family Property	1	1,446	8,675	0	\$471.44	\$178.64
172-350-023-5	1	Developed	Multi-Family Property	1	1,446	8,675	0	\$471.44	\$178.64
172-350-024-3	1	Developed	Multi-Family Property	1	1,446	8,675	0	\$471.44	\$178.64
172-350-025-0	1	Exempt				8,675	0	\$0.00	\$0.00
172-350-026-8	1	Developed	Multi-Family Property	1	1,654	9,924	0	\$471.44	\$178.64
172-350-027-6	1	Developed	Multi-Family Property	1	1,654	9,924	0	\$471.44	\$178.64

County of Contra Costa  
Community Facilities District No. 2007-1  
(Stormwater Management Facilities)  
Fiscal Year 2024-25 Special Tax Levy

Assessor's Parcel Number	Tax Zone	Development Status	Type of Property	Unit Count	Unit Square Footage	Parcel Square Footage	Impervious Square Footage	FY 2024-25 Tier 1 Maximum Special Tax	FY 2024-25 Tier 1 Actual Special Tax
172-350-028-4	1	Developed	Multi-Family Property	1	1,654	9,924	0	\$471.44	\$178.64
172-350-029-2	1	Developed	Multi-Family Property	1	1,654	9,924	0	\$471.44	\$178.64
172-350-030-0	1	Developed	Multi-Family Property	1	1,654	9,924	0	\$471.44	\$178.64
172-350-031-8	1	Developed	Multi-Family Property	1	1,654	9,924	0	\$471.44	\$178.64
172-350-032-6	1	Exempt				9,924	0	\$0.00	\$0.00
172-350-033-4	1	Developed	Multi-Family Property	1	1,401	12,607	0	\$471.44	\$178.64
172-350-034-2	1	Developed	Multi-Family Property	1	1,401	12,607	0	\$471.44	\$178.64
172-350-035-9	1	Developed	Multi-Family Property	1	1,401	12,607	0	\$471.44	\$178.64
172-350-036-7	1	Developed	Multi-Family Property	1	1,401	12,607	0	\$471.44	\$178.64
172-350-037-5	1	Developed	Multi-Family Property	1	1,401	12,607	0	\$471.44	\$178.64
172-350-038-3	1	Developed	Multi-Family Property	1	1,401	12,607	0	\$471.44	\$178.64
172-350-039-1	1	Developed	Multi-Family Property	1	1,401	12,607	0	\$471.44	\$178.64
172-350-040-9	1	Developed	Multi-Family Property	1	1,401	12,607	0	\$471.44	\$178.64
172-350-041-7	1	Developed	Multi-Family Property	1	1,401	12,607	0	\$471.44	\$178.64
172-350-042-5	1	Exempt				12,607	0	\$0.00	\$0.00
172-350-043-3	1	Developed	Multi-Family Property	1	1,478	7,389	0	\$471.44	\$178.64
172-350-044-1	1	Developed	Multi-Family Property	1	1,478	7,389	0	\$471.44	\$178.64
172-350-045-8	1	Developed	Multi-Family Property	1	1,478	7,389	0	\$471.44	\$178.64
172-350-046-6	1	Developed	Multi-Family Property	1	1,478	7,389	0	\$471.44	\$178.64
172-350-047-4	1	Developed	Multi-Family Property	1	1,478	7,389	0	\$471.44	\$178.64
172-350-048-2	1	Exempt				7,389	0	\$0.00	\$0.00
172-350-049-0	1	Developed	Multi-Family Property	1	2,343	21,088	0	\$471.44	\$178.64
172-350-050-8	1	Developed	Multi-Family Property	1	2,343	21,088	0	\$471.44	\$178.64
172-350-051-6	1	Developed	Multi-Family Property	1	2,343	21,088	0	\$471.44	\$178.64
172-350-052-4	1	Developed	Multi-Family Property	1	2,343	21,088	0	\$471.44	\$178.64
172-350-053-2	1	Developed	Multi-Family Property	1	2,343	21,088	0	\$471.44	\$178.64
172-350-054-0	1	Developed	Multi-Family Property	1	2,343	21,088	0	\$471.44	\$178.64
172-350-055-7	1	Developed	Multi-Family Property	1	2,343	21,088	0	\$471.44	\$178.64
172-350-056-5	1	Developed	Multi-Family Property	1	2,343	21,088	0	\$471.44	\$178.64
172-350-057-3	1	Developed	Multi-Family Property	1	2,343	21,088	0	\$471.44	\$178.64
172-350-058-1	1	Exempt				21,088	0	\$0.00	\$0.00
172-360-001-9	1	Exempt				10,268	0	\$0.00	\$0.00
172-360-002-7	1	Undeveloped				10,268	0	\$0.00	\$0.00
172-360-003-5	1	Undeveloped				10,268	0	\$0.00	\$0.00
172-360-004-3	1	Undeveloped				10,268	0	\$0.00	\$0.00
172-360-005-0	1	Undeveloped				10,268	0	\$0.00	\$0.00
172-360-006-8	1	Undeveloped				10,268	0	\$0.00	\$0.00
172-360-007-6	1	Undeveloped				10,268	0	\$0.00	\$0.00
172-360-008-4	1	Undeveloped				10,268	0	\$0.00	\$0.00
172-360-009-2	1	Exempt				9,539	0	\$0.00	\$0.00
172-360-010-0	1	Undeveloped				9,539	0	\$0.00	\$0.00
172-360-011-8	1	Undeveloped				9,539	0	\$0.00	\$0.00
172-360-012-6	1	Undeveloped				9,539	0	\$0.00	\$0.00
172-360-013-4	1	Undeveloped				9,539	0	\$0.00	\$0.00
172-360-014-2	1	Undeveloped				9,539	0	\$0.00	\$0.00
172-360-015-9	1	Undeveloped				9,539	0	\$0.00	\$0.00
172-360-016-7	1	Undeveloped				9,539	0	\$0.00	\$0.00
172-360-017-5	1	Exempt				10,282	0	\$0.00	\$0.00
172-360-018-3	1	Undeveloped				10,282	0	\$0.00	\$0.00
172-360-019-1	1	Undeveloped				10,282	0	\$0.00	\$0.00
172-360-020-9	1	Undeveloped				10,282	0	\$0.00	\$0.00
172-360-021-7	1	Undeveloped				10,282	0	\$0.00	\$0.00
172-360-022-5	1	Undeveloped				10,282	0	\$0.00	\$0.00
172-360-023-3	1	Undeveloped				10,282	0	\$0.00	\$0.00
172-360-024-1	1	Exempt				8,988	0	\$0.00	\$0.00
172-360-025-8	1	Undeveloped				8,988	0	\$0.00	\$0.00
172-360-026-6	1	Undeveloped				8,988	0	\$0.00	\$0.00
172-360-027-4	1	Undeveloped				8,988	0	\$0.00	\$0.00
172-360-028-2	1	Undeveloped				8,988	0	\$0.00	\$0.00
172-360-029-0	1	Undeveloped				8,988	0	\$0.00	\$0.00
172-360-030-8	1	Undeveloped				8,988	0	\$0.00	\$0.00
172-360-031-6	1	Exempt				9,624	0	\$0.00	\$0.00
172-360-032-4	1	Developed	Multi-Family Property	1	1,604	9,624	0	\$471.44	\$178.64
172-360-033-2	1	Developed	Multi-Family Property	1	1,604	9,624	0	\$471.44	\$178.64
172-360-034-0	1	Developed	Multi-Family Property	1	1,604	9,624	0	\$471.44	\$178.64
172-360-035-7	1	Developed	Multi-Family Property	1	1,604	9,624	0	\$471.44	\$178.64
172-360-036-5	1	Developed	Multi-Family Property	1	1,604	9,624	0	\$471.44	\$178.64
172-360-037-3	1	Developed	Multi-Family Property	1	1,604	9,624	0	\$471.44	\$178.64
172-360-038-1	1	Exempt				11,086	0	\$0.00	\$0.00
172-360-039-9	1	Developed	Multi-Family Property	1	1,386	11,086	0	\$471.44	\$178.64
172-360-040-7	1	Developed	Multi-Family Property	1	1,386	11,086	0	\$471.44	\$178.64
172-360-041-5	1	Developed	Multi-Family Property	1	1,386	11,086	0	\$471.44	\$178.64
172-360-042-3	1	Developed	Multi-Family Property	1	1,386	11,086	0	\$471.44	\$178.64
172-360-043-1	1	Developed	Multi-Family Property	1	1,386	11,086	0	\$471.44	\$178.64
172-360-044-9	1	Developed	Multi-Family Property	1	1,386	11,086	0	\$471.44	\$178.64
172-360-045-6	1	Developed	Multi-Family Property	1	1,386	11,086	0	\$471.44	\$178.64
172-360-046-4	1	Developed	Multi-Family Property	1	1,386	11,086	0	\$471.44	\$178.64
177-140-055-1	1	Developed	Other Property			0	40,010	\$1,894.14	\$717.70
180-131-036-6	1	Developed	Single Family Property			18,519	0	\$745.08	\$282.32
180-131-037-4	1	Developed	Single Family Property			17,503	0	\$745.08	\$282.32
184-100-034-0	1	Developed	Single Family Property			6,217	0	\$638.08	\$241.78
184-100-035-7	1	Developed	Single Family Property			4,343	0	\$616.38	\$233.54
184-100-036-5	1	Developed	Single Family Property			6,971	0	\$638.08	\$241.78
184-100-037-3	1	Developed	Single Family Property			9,129	0	\$663.34	\$251.34

County of Contra Costa  
Community Facilities District No. 2007-1  
(Stormwater Management Facilities)  
Fiscal Year 2024-25 Special Tax Levy

Assessor's Parcel Number	Tax Zone	Development Status	Type of Property	Unit Count	Unit Square Footage	Parcel Square Footage	Impervious Square Footage	FY 2024-25 Tier 1 Maximum Special Tax	FY 2024-25 Tier 1 Actual Special Tax
184-100-038-1	1	Developed	Single Family Property			7,349	0	\$648.54	\$245.74
184-100-039-9	1	Developed	Single Family Property			13,573	0	\$694.62	\$263.20
184-100-040-7	1	Developed	Single Family Property			13,993	0	\$694.62	\$263.20
184-100-041-5	1	Developed	Single Family Property			11,496	0	\$694.62	\$263.20
184-100-042-3	1	Developed	Single Family Property			7,187	0	\$648.54	\$245.74
184-100-043-1	1	Developed	Single Family Property			7,864	0	\$648.54	\$245.74
184-100-044-9	1	Developed	Single Family Property			6,787	0	\$638.08	\$241.78
184-100-045-6	1	Developed	Single Family Property			8,090	0	\$663.34	\$251.34
184-100-046-4	1	Developed	Single Family Property			8,061	0	\$663.34	\$251.34
184-100-047-2	1	Developed	Single Family Property			7,514	0	\$648.54	\$245.74
184-100-048-0	1	Developed	Single Family Property			5,083	0	\$626.78	\$237.50
184-100-049-8	1	Developed	Single Family Property			7,578	0	\$648.54	\$245.74
184-450-038-7	1	Developed	Other Property			0	28,533	\$1,489.78	\$564.48
184-590-001-6	1	Developed	Multi-Family Property	1	1,557	0	0	\$471.44	\$178.64
184-590-002-4	1	Developed	Multi-Family Property	1	1,557	0	0	\$471.44	\$178.64
184-590-003-2	1	Developed	Multi-Family Property	1	1,557	0	0	\$471.44	\$178.64
184-590-004-0	1	Developed	Multi-Family Property	1	1,557	0	0	\$471.44	\$178.64
184-590-005-7	1	Developed	Multi-Family Property	1	1,557	0	0	\$471.44	\$178.64
184-590-006-5	1	Developed	Multi-Family Property	1	1,557	0	0	\$471.44	\$178.64
184-590-007-3	1	Developed	Multi-Family Property	1	1,557	0	0	\$471.44	\$178.64
184-590-008-1	1	Developed	Multi-Family Property	1	1,557	0	0	\$471.44	\$178.64
184-590-009-9	1	Developed	Multi-Family Property	1	1,557	0	0	\$471.44	\$178.64
184-590-010-7	1	Developed	Multi-Family Property	1	1,557	0	0	\$471.44	\$178.64
184-590-011-5	1	Developed	Multi-Family Property	1	1,557	0	0	\$471.44	\$178.64
184-590-012-3	1	Developed	Multi-Family Property	1	1,557	0	0	\$471.44	\$178.64
184-590-013-1	1	Developed	Multi-Family Property	1	1,557	0	0	\$471.44	\$178.64
184-590-014-9	1	Developed	Multi-Family Property	1	1,557	0	0	\$471.44	\$178.64
185-220-032-6	1	Undeveloped				5,576	0	\$0.00	\$0.00
185-220-033-4	1	Undeveloped				4,577	0	\$0.00	\$0.00
185-220-034-2	1	Undeveloped				4,186	0	\$0.00	\$0.00
185-220-035-9	1	Undeveloped				3,193	0	\$0.00	\$0.00
185-220-036-7	1	Undeveloped				6,050	0	\$0.00	\$0.00
185-220-037-5	1	Undeveloped				10,692	0	\$0.00	\$0.00
185-220-038-3	1	Exempt				0	0	\$0.00	\$0.00
185-220-039-1	1	Exempt				0	0	\$0.00	\$0.00
187-180-031-2	1	Developed	Single Family Property			29,403	0	\$820.74	\$310.98
187-180-032-0	1	Developed	Single Family Property			20,560	0	\$820.74	\$310.98
187-231-034-5	1	Developed	Single Family Property			24,350	0	\$820.74	\$310.98
187-231-035-2	1	Developed	Single Family Property			20,909	0	\$820.74	\$310.98
188-232-042-5	1	Developed	Single Family Property			31,145	0	\$910.36	\$344.94
188-232-043-3	1	Developed	Single Family Property			22,303	0	\$820.74	\$310.98
188-232-044-1	1	Developed	Single Family Property			33,411	0	\$910.36	\$344.94
192-240-024-5	1	Developed	Single Family Property			41,469	0	\$993.88	\$376.58
192-240-025-2	1	Undeveloped				66,342	0	\$0.00	\$0.00
193-111-022-3	1	Developed	Single Family Property			27,007	0	\$820.74	\$310.98
193-111-023-1	1	Undeveloped				29,316	0	\$0.00	\$0.00
193-210-029-8	1	Developed	Single Family Property			20,691	0	\$820.74	\$310.98
193-210-030-6	1	Developed	Single Family Property			21,911	0	\$820.74	\$310.98
193-210-033-0	1	Developed	Single Family Property			25,700	0	\$820.74	\$310.98
193-210-034-8	1	Developed	Single Family Property			28,837	0	\$820.74	\$310.98
195-351-044-1	1	Developed	Single Family Property			41,251	0	\$993.88	\$376.58
195-351-045-8	1	Developed	Single Family Property			56,149	0	\$993.88	\$376.58
197-090-003-9	1	Developed	Other Property			0	18,215	\$1,126.24	\$426.74
198-081-021-0	1	Developed	Single Family Property			21,780	0	\$820.74	\$310.98
198-081-022-8	1	Developed	Single Family Property			21,780	0	\$820.74	\$310.98
198-100-005-0	1	Developed	Single Family Property			40,075	0	\$993.88	\$376.58
198-100-013-4	1	Developed	Single Family Property			20,125	0	\$820.74	\$310.98
198-100-014-2	1	Undeveloped				62,901	0	\$0.00	\$0.00
198-100-015-9	1	Developed	Single Family Property			78,844	0	\$993.88	\$376.58
198-100-016-7	1	Developed	Single Family Property			41,382	0	\$993.88	\$376.58
201-010-021-8	1	Developed	Single Family Property			24,916	0	\$820.74	\$310.98
201-010-022-6	1	Undeveloped				23,479	0	\$0.00	\$0.00
201-010-023-4	1	Undeveloped				28,401	0	\$0.00	\$0.00
201-010-024-2	1	Undeveloped				28,314	0	\$0.00	\$0.00
201-010-025-9	1	Developed	Single Family Property			26,005	0	\$820.74	\$310.98
201-010-026-7	1	Undeveloped				26,267	0	\$0.00	\$0.00
203-150-002-4	1	Developed	Other Property			0	43,705	\$2,024.34	\$767.02
203-770-005-7	1	Developed	Other Property			0	12,650	\$930.16	\$352.44
223-042-007-3	1	Developed	Agricultural Property			0	0	\$993.88	\$376.58
357-140-054-2	1	Undeveloped				5,314	0	\$0.00	\$0.00
357-140-056-7	1	Developed	Single Family Property			5,968	0	\$626.78	\$237.50
357-140-057-5	1	Developed	Single Family Property			3,790	0	\$616.38	\$233.54
357-140-058-3	1	Developed	Single Family Property			4,835	0	\$616.38	\$233.54
357-140-059-1	1	Developed	Single Family Property			4,269	0	\$616.38	\$233.54
357-140-060-9	1	Developed	Single Family Property			5,924	0	\$626.78	\$237.50
357-140-061-7	1	Developed	Single Family Property			10,051	0	\$694.62	\$263.20
357-140-062-5	1	Undeveloped				4,751	0	\$0.00	\$0.00
357-140-063-3	1	Undeveloped				5,300	0	\$0.00	\$0.00
357-140-064-1	1	Undeveloped				10,019	0	\$0.00	\$0.00
362-230-012-1	1	Undeveloped				79,976	19,539	\$0.00	\$0.00
362-230-013-9	1	Undeveloped				45,564	19,539	\$0.00	\$0.00
380-010-026-9	1	Developed	Other Property			0	74,980	\$3,126.26	\$1,184.56
408-090-049-3	1	Developed	Other Property			0	390,936	\$14,258.44	\$5,402.60
408-180-012-2	1	Undeveloped				0	0	\$0.00	\$0.00

County of Contra Costa  
Community Facilities District No. 2007-1  
(Stormwater Management Facilities)  
Fiscal Year 2024-25 Special Tax Levy

Assessor's Parcel Number	Tax Zone	Development Status	Type of Property	Unit Count	Unit Square Footage	Parcel Square Footage	Impervious Square Footage	FY 2024-25 Tier 1 Maximum Special Tax	FY 2024-25 Tier 1 Actual Special Tax
408-180-013-0	1	Developed	Other Property			0	997,443	\$35,627.72	\$13,499.54
408-270-001-6	1	Developed	Other Property			0	48,732	\$2,201.46	\$834.14
408-270-002-4	1	Developed	Other Property			0	25,359	\$1,377.92	\$522.10
408-270-003-2	1	Developed	Other Property			0	35,900	\$1,749.34	\$662.84
408-270-004-0	1	Developed	Other Property			0	60,494	\$2,615.88	\$991.16
408-270-005-7	1	Developed	Other Property			0	36,205	\$1,760.10	\$666.90
408-270-006-5	1	Undeveloped				0	0	\$0.00	\$0.00
408-270-007-3	1	Undeveloped				0	0	\$0.00	\$0.00
408-270-008-1	1	Undeveloped				0	0	\$0.00	\$0.00
408-270-009-9	1	Undeveloped				0	0	\$0.00	\$0.00
408-270-010-7	1	Undeveloped				0	0	\$0.00	\$0.00
409-080-028-7	1	Developed	Multi-Family Property	42	713	29,926	0	\$19,800.48	\$7,502.52
409-080-028-7	1	Developed	Other Property			0	702	\$509.18	\$192.92
409-320-037-8	1	Developed	Other Property			0	114,563	\$4,520.90	\$1,712.98
420-021-032-8	1	Developed	Other Property			0	23,631	\$1,317.06	\$499.04
420-080-025-0	1	Developed	Other Property			0	70,820	\$2,979.68	\$1,129.02 /4
426-030-070-4	1	Undeveloped				41,382	0	\$0.00	\$0.00
426-030-071-2	1	Undeveloped				238,927	0	\$0.00	\$0.00
430-161-023-6	1	Undeveloped				8,550	0	\$0.00	\$0.00
430-161-024-4	1	Undeveloped				8,430	0	\$0.00	\$0.00
430-161-025-1	1	Exempt				920	0	\$0.00	\$0.00
430-161-026-9	1	Undeveloped				8,421	0	\$0.00	\$0.00

<b>Total Fiscal Year 2024-25 Special Tax Levy</b>	<b>\$103,868.42</b>
---	---------------------

- (1) Project spans over two parcels; the Incremental Special Tax per Impervious Square Foot for APN 138-120-018-5 is levied on APN 138-120-019-3.
- (2) Project spans over three parcels; the Incremental Special Tax per Impervious Square Foot for APNs 184-450-039-5 and 184-450-040-3 is levied on APN 184-450-038-7.
- (3) Project spans over two parcels; the Incremental Special Tax per Impervious Square Foot for APN 380-010-023-6 is levied on APN 380-010-026-9.
- (4) Project spans over three parcels; the Incremental Special Tax per Impervious Square Foot for APNs 419-180-020-2 and 420-080-004-5 is levied on APN 420-080-025-0.

Goodwin Consulting Group, Inc.



## **APPENDIX C**

---

### ***Rate and Method of Apportionment of Special Tax***

---

**COUNTY OF CONTRA COSTA  
COMMUNITY FACILITIES DISTRICT NO. 2007-1  
(STORMWATER FACILITY MAINTENANCE)**

**RATE AND METHOD OF APPORTIONMENT OF SPECIAL TAX**

---

Special Taxes applicable to each Assessor's Parcel in Community Facilities District No. 2007-1 (Stormwater Facility Maintenance) [herein "CFD No. 2007-1" or "CFD"] shall be levied and collected according to the tax liability determined by the Board of Supervisors of the County of Contra Costa, acting in its capacity as the legislative body of CFD No. 2007-1, through the application of the appropriate Special Taxes, as described below. All of the property in CFD No. 2007-1, unless exempted by law or by the provisions of Section E below, shall be taxed for the purposes, to the extent, and in the manner herein provided, including property subsequently annexed to CFD No. 2007-1 unless a separate Rate and Method of Apportionment of Special Tax is adopted for the annexation area.

**A. DEFINITIONS**

The terms hereinafter set forth have the following meanings:

**"Act"** means the Mello-Roos Community Facilities Act of 1982, as amended, being Chapter 2.5 (commencing with Section 53311), Division 2, of Title 5 of the Government Code of the State of California.

**"Administrative Expenses"** means the direct and indirect expenses incurred by the CFD or the County in connection with the establishment and administration of CFD No. 2007-1 (including, but not limited to, the levy and collection of the Special Taxes) including the fees and expenses of attorneys, any fees of the County or the CFD related to CFD No. 2007-1 or the collection of Special Taxes, an allocable share of the salaries of County or CFD staff directly related thereto and a proportionate amount of the County's and the CFD's general administrative overhead related thereto, any amounts paid by the County or the CFD from their respective general funds with respect to CFD No. 2007-1 or the services authorized to be financed by CFD No. 2007-1, and expenses incurred by the County or the CFD in undertaking action to foreclose on properties for which the payment of Special Taxes is delinquent, any amounts necessary to maintain a reserve required by CFD No. 2007-1 for the payment of services and all other costs and expenses of the County or the CFD in any way related to CFD No. 2007-1.

**"Administrator"** means the person or firm designated by the Board of Supervisors to administer the Special Taxes according to this RMA.

**"Agricultural Property"** means, in any Fiscal Year, all Parcels of Developed Property for which a building permit was issued for construction of a structure located on land that is designated for agricultural use pursuant to the County's General Plan.

**“Assessor’s Parcel”** means a lot or parcel shown on an Assessor’s Parcel Map with an assigned Assessor’s Parcel number.

**“Authorized Services”** means, collectively, the Authorized Tier 1 Services and Authorized Tier 2 Services.

**“Authorized Tier 1 Services”** means the public services identified as Tier 1 services that are authorized to be funded by CFD No. 2007-1, as set forth in the CFD formation documents adopted by the Board of Supervisors.

**“Authorized Tier 2 Services”** means the public services identified as Tier 2 services that are authorized to be funded by CFD No. 2007-1, as set forth in the CFD formation documents adopted by the Board of Supervisors.

**“Board of Supervisors”** means the Board of Supervisors of the County of Contra Costa, acting as the legislative body of CFD No. 2007-1.

**“County”** means the County of Contra Costa.

**“Developed Property”** means, in any Fiscal Year, all Parcels of Taxable Property for which (i) a building permit for new construction or substantial redevelopment of a residential or non-residential structure was issued prior to June 1 of the preceding Fiscal Year, or (ii) land use entitlement(s) involving the creation or redevelopment of impervious surface is granted and exercised where no building permit is required. . Developed Property shall not include Parcels on which a structure(s) exists at the time CFD No. 2007-1 was formed unless additional building permits are issued for additional development or substantial redevelopment on the Parcel or, for future annexations, at the time that Parcel(s) is annexed to CFD No. 2007-1.

**“Fiscal Year”** means the period starting on July 1 and ending on the following June 30.

**“Impervious Square Foot”** or **“Impervious Square Footage”** means the impervious square footage assigned to a Parcel as determined by the County Public Works Department.

**“Maximum Special Taxes”** means, collectively, the Maximum Tier 1 Special Tax and Maximum Tier 2 Special Tax.

**“Maximum Tier 1 Special Tax”** means the maximum Tier 1 Special Tax that can be levied on Taxable Property in any Fiscal Year determined in accordance with Section C below.

**“Maximum Tier 2 Special Tax”** means the maximum Tier 2 Special Tax that can be levied on Taxable Property in any Fiscal Year determined in accordance with Section C below.

**“Multi-Family Property”** means, in any Fiscal Year, all Parcels of Developed Property for which a building permit was issued for construction of a residential structure that (i) is located within a mobile home park, or (ii) consists of two or more residential units that share common walls, including duplex, triplex and fourplex units, townhomes, condominiums and apartment

units. Multi-Family Property excludes residential second units established pursuant to Section 82-24 of the Zoning Ordinance Code.

**“Other Property”** means, in any Fiscal Year, all Parcels of Developed Property that are not Agricultural Property, Single Family Property, or Multi-Family Property.

**“Parcel”** see definition of Assessor’s Parcel.

**“Parcel Square Foot”** or **“Parcel Square Footage”** means, for Agricultural Property and Single Family Property, the square footage assigned to a Parcel as determined by the County Public Works Department based on information from the Assessor’s Parcel map.

**“PSWMF”** means any permanent stormwater management facility for treatment and/or flood control, as determined by the County Public Works Department, located within the boundaries of CFD No. 2007-1.

**“PSWMF Service Area”** means an area within a Tax Zone, as determined by the County Public Works Department, that is comprised of one or more Parcels that are served by a specific PSWMF.

**“Public Property”** means any property within the boundaries of CFD No. 2007-1 that is owned or irrevocable offered for dedication to the federal government, State of California, County, or other local governments or public agencies.

**“RMA”** means this Rate and Method of Apportionment of Special Tax.

**“Single Family Property”** means, in any Fiscal Year, all Parcels of Developed Property for which a building permit was issued for construction of a single family residential unit that does not share a common wall with another unit, except for attached residential second units established pursuant to Section 82-24 of the Zoning Ordinance Code. A Parcel of Single Family Property with an attached residential second unit established pursuant to Section 82-24 will be taxed as one Parcel of Single Family Property pursuant to this RMA. Excepted from classification as Single Family Property are Parcels of Agricultural Property and Parcels for which the single family residential use is not the primary use.

**“Special Taxes”** means, collectively, the Tier 1 Special Tax and Tier 2 Special Tax.

**“Taxable Property”** means all Assessors’ Parcels within the boundaries of CFD No. 2007-1 that are not exempt from the Special Tax pursuant to law or Section E below.

**“Taxable Public Property”** means, in any Fiscal Year, all Assessors’ Parcels in CFD No. 2007-1 that had, in prior Fiscal Years, been taxed as Developed Property and subsequently have come under the ownership of a public agency.

“**Tax Zone**” means one of the mutually exclusive tax zones identified in Attachment 2 of this RMA. Attachment 2 will be updated to include new Tax Zones or new Parcels added to CFD No. 2007-1 as a result of future annexations to the CFD.

“**Tier 1 Special Tax**” means a special tax levied in any Fiscal Year to pay the Tier 1 Special Tax Requirement.

“**Tier 1 Special Tax Requirement**” means the amount for *each separate Tax Zone* in CFD No. 2007-1 necessary in any Fiscal Year to (i) pay for Authorized Tier 1 Services, (ii) pay Administrative Expenses for the Fiscal Year, (iii) cure any delinquencies in the payment of Tier 1 Special Taxes levied in prior Fiscal Years or (based on delinquencies in the payment of Tier 1 Special Taxes which have already taken place) are expected to occur in the current Fiscal Year, and (iv) to create or replenish reserve funds.

“**Tier 2 Special Tax**” means a special tax levied in any Fiscal Year to pay the Tier 2 Special Tax Requirement.

“**Tier 2 Special Tax Requirement**” means, for *any PSWMF Service Area* within a Tax Zone, that amount necessary in any Fiscal Year to (i) pay for Authorized Tier 2 Services, (ii) pay Administrative Expenses that have not been included in the Tier 1 Special Tax Requirement, (iii) cure any delinquencies in the payment of Tier 2 Special Taxes levied in prior Fiscal Years or (based on delinquencies in the payment of Tier 2 Special Taxes which have already taken place) are expected to occur in the current Fiscal Year, and (iv) to create or replenish reserve funds.

“**Unit**” means (i) for Single Family Property, an individual single-family unit, (ii) for Multi-Family Property, an individual residential unit within a duplex, triplex, fourplex, townhome, condominium, apartment structure, or mobile home park.

“**Unit Square Foot**” or “**Unit Square Footage**” means, for Multi-Family Property, the square footage assigned to a Parcel as determined by the County Public Works Department, based on information from the Assessor’s Parcel map, divided by the number of Units on that Parcel.

## **B. DATA COLLECTION FOR ANNUAL TAX LEVY**

Each Fiscal Year, the Administrator shall identify the current Assessor’s Parcel numbers for all Parcels of Developed Property within CFD No. 2007-1 and shall determine within which Tax Zone each Assessor’s Parcel is located. Upon each annexation of property into CFD No. 2007-1, the Administrator shall update Attachment 2 of this RMA to include each new Parcel that is annexed into an existing Tax Zone or, if a new Tax Zone is created, each new Tax Zone and the Assessor’s Parcel(s) included in the Tax Zone. If a new Tax Zone is created, the Administrator shall update Attachment 1 of this RMA to include the Maximum Special Taxes for that Tax Zone. The Administrator shall also determine: (i) whether each Assessor’s Parcel of Developed Property is Agricultural Property, Single Family Property, Multi-Family Property, or Other Property, (ii) for Parcels of Agricultural Property and Single Family Property, the Parcel Square Footage of each Parcel, (ii) for Parcels of Multi-Family Property, the number of Units, the total

square footage of each Parcel, and the Unit Square Footage of each Unit, and (iii) for Other Property, the Impervious Square Footage of each Parcel. For Multi-Family Property, the number of Units shall be determined by referencing the development plan for the property or other County development records. Finally, the Administrator shall also determine the Tier 1 Special Tax Requirement for each Tax Zone.

The Administrator shall, on an ongoing basis, coordinate with County staff to determine whether a Tier 2 Special Tax levy will be required for any PSWMF Service Area. If such a levy is required, the Administrator shall determine the Tier 2 Special Tax Requirement for the PSWMF Service Area subject to the Tier 2 Special Tax levy. The Administrator shall also determine the current Assessor's Parcel number, the Parcel Square Footage of all Parcels of Agricultural Property and Single Family Property, the Unit Square Footage of all Parcels of Multi-Family Property, and the Impervious Square Footage of all Parcels of Other Property in the PSWMF Service Area subject to the levy.

In any Fiscal Year, if it is determined that (i) a parcel map for a portion of property in CFD No. 2007-1 was recorded after January 1 of the prior Fiscal Year (or any other date after which the Assessor will not incorporate the newly-created Parcels into the then current tax roll), (ii) because of the date the parcel map was recorded, the Assessor does not yet recognize the new Parcels created by the parcel map, and (iii) one or more of the newly-created Parcels meets the definition of Developed Property, the Administrator shall calculate the Special Tax for the property affected by recordation of the parcel map by determining the Special Tax that applies separately to each newly-created Parcel, then applying the sum of the individual Special Taxes to the Parcel that was subdivided by recordation of the parcel map.

### **C. MAXIMUM SPECIAL TAXES**

The Maximum Special Tax rates for each Tax Zone are shown in Attachment 1 of this RMA. The Maximum Special Taxes for a Parcel of Taxable Property shall be determined by the following:

#### ***1. Agricultural Property or Single Family Property***

The Maximum Special Taxes for a Parcel of Agricultural Property or Single Family Property is the sum of the applicable Maximum Tier 1 Special Tax and the Maximum Tier 2 Special Tax rates shown in Attachment 1 of this RMA for the Tax Zone and the then current Fiscal Year.

#### ***2. Multi-Family Property***

The Maximum Special Taxes for a Parcel of Multi-Family Property is the sum of (i) the number of Units on the Parcel multiplied by the applicable Maximum Tier 1 Special Tax rate for such Parcel, and (ii) the number of Units on the Parcel multiplied by the applicable Maximum Tier 2 Special Tax rate for such Parcel, as shown in Attachment 1 of this RMA for the Tax Zone and the then current Fiscal Year.

### 3. *Other Property*

The Maximum Special Taxes for a Parcel of Other Property is the sum of the Maximum Tier 1 Special Tax and Maximum Tier 2 Special Tax for such Parcel. The Maximum Tier 1 Special Tax for such Parcel is the sum of: (i) the base Maximum Tier 1 Special Tax for the Tax Zone, and (ii) the incremental Maximum Tier 1 Special Tax multiplied by the Parcel's Impervious Square Footage for the Tax Zone, as shown in Attachment 1 of this RMA. The Maximum Tier 2 Special Tax for such Parcel is the sum of: (i) the base Maximum Tier 2 Special Tax for the Tax Zone, and (ii) the incremental Maximum Tier 2 Special Tax multiplied by the Parcel's Impervious Square Footage for the Tax Zone, as shown in Attachment 1 of this RMA.

#### D. METHOD OF LEVY AND MANNER OF COLLECTION OF THE SPECIAL TAXES

The Special Taxes shall be levied and collected according to the methodology outlined below:

##### 1. *Tier 1 Special Tax*

For *each Tax Zone*, the Tier 1 Special Tax shall be levied as follows until the amount of the levy equals the Tier 1 Special Tax Requirement for that Tax Zone.

**Step 1:** The Tier 1 Special Tax shall be levied proportionately on each Parcel of Developed Property that is not Taxable Public Property up to 100% of the Maximum Tier 1 Special Tax for that Tax Zone, as shown in Attachment 1 of this RMA, until the amount levied is equal to the Tier 1 Special Tax Requirement for the Tax Zone.

**Step 2:** If additional revenue is needed after Step 2, the Tier 1 Special Tax shall be levied proportionately on each Parcel of Taxable Public Property up to 100% of the Maximum Tier 1 Special Tax that had applied to the Parcel prior to the Parcel becoming Taxable Public Property, until the amount levied is equal to the Tier 1 Special Tax Requirement for the Tax Zone.

The Tier 1 Special Tax for CFD No. 2007-1 shall be collected in the same manner and at the same time as ordinary ad valorem property taxes, provided, however, that the County may bill directly, collect at a different time or in a different manner.

##### 2. *Tier 2 Special Tax*

For *any PSWMF Service Area* in a Tax Zone, the Tier 2 Special Tax, if applicable, shall be levied as follows until the amount of the levy equals the Tier 2 Special Tax Requirement for that PSWMF Service Area.

**Step 1:** The Tier 2 Special Tax shall be levied proportionately on each Parcel of Developed Property that is not Taxable Public Property up to 100% of the

Maximum Tier 2 Special Tax for that Tax Zone, as shown in Attachment 1 of this RMA, until the amount levied is equal to the Tier 2 Special Tax Requirement for the PSWMF Service Area.

**Step 2:** If additional revenue is needed after Step 1, the Tier 2 Special Tax shall be levied proportionately on each Parcel of Taxable Public Property up to 100% of the Maximum Tier 2 Special Tax that had applied to the Parcel prior to the Parcel becoming Taxable Public Property, until the amount levied is equal to the Tier 2 Special Tax Requirement for the PSWMF Service Area.

The Tier 2 Special Tax for CFD No. 2007-1 shall be billed directly to the property owner(s) within a PSWMF Service Area on an as needed basis.

#### **E. LIMITATIONS**

Notwithstanding any other provision of this RMA, no Special Tax shall be levied on Public Property that is not Taxable Public Property or property owned by a homeowner's or property owner's association.

#### **F. INTERPRETATION OF SPECIAL TAX FORMULA**

The County reserves the right to make minor administrative and technical changes to this document that do not materially affect the rate and method of apportioning Special Taxes. In addition, the interpretation and application of any section of this document shall be left to the County's discretion. Interpretations may be made by the County by resolution of the Board of Supervisors for purposes of clarifying any vagueness or ambiguity in this RMA.

#### **G. APPEAL OF SPECIAL TAX LEVY**

Any property owner claiming that the amount or application of the Special Tax is not correct may file a written notice of appeal with the Administrator not later than one calendar year after having paid the Special Tax that is disputed. The Administrator shall promptly review the appeal, and if necessary, meet with the property owner, consider written and oral evidence regarding the amount of the Special Tax, and decide the appeal. If the property owner disagrees with the Administrator's decision relative to the appeal, the owner may then file a written appeal with the Board of Supervisors whose subsequent decision shall be binding. If the decision of the Administrator (if the appeal is not filed with the Board of Supervisors) or the Board of Supervisors (if the appeal is filed with the Board of Supervisors) requires the Special Tax to be modified or changed in favor of the property owner, no cash refund shall be made for prior years' Special Tax levies, but an adjustment shall be made to the next Special Tax levy. This procedure shall be exclusive and its exhaustion by any property owner shall be a condition precedent to any legal action by such owner.



## Attachment 1

### County of Contra Costa Community Facilities District No. 2007-1 (Stormwater Facility Maintenance)

#### Maximum Special Taxes for Tax Zone 1<sup>1</sup> For Agricultural Property, Single Family Property, and Multi-Family Property

Type of Property	Square Footage (Sq.Ft.)	Maximum Special Taxes for FY 2007-08 <sup>2</sup>		
		Maximum Tier 1 Special Tax	Maximum Tier 2 Special Tax	Maximum Special Taxes
Agricultural Property	N/A	\$564.17 <i>per Parcel</i>	\$9,378.63 <i>per Parcel</i>	\$9,942.80 <i>per Parcel</i>
Single Family Property	Less than 5,000 Parcel Sq.Ft.	\$349.88 <i>per Parcel</i>	\$5,816.32 <i>per Parcel</i>	\$6,166.20 <i>per Parcel</i>
	5,000 TO 5,999 Parcel Sq.Ft.	\$355.79 <i>per Parcel</i>	\$5,914.56 <i>per Parcel</i>	\$6,270.35 <i>per Parcel</i>
	6,000 TO 6,999 Parcel Sq.Ft.	\$362.20 <i>per Parcel</i>	\$6,021.17 <i>per Parcel</i>	\$6,383.37 <i>per Parcel</i>
	7,000 TO 7,999 Parcel Sq.Ft.	\$368.14 <i>per Parcel</i>	\$6,119.97 <i>per Parcel</i>	\$6,488.11 <i>per Parcel</i>
	8,000 TO 9,999 Parcel Sq.Ft.	\$376.54 <i>per Parcel</i>	\$6,259.51 <i>per Parcel</i>	\$6,636.05 <i>per Parcel</i>
	10,000 TO 13,999 Parcel Sq.Ft.	\$394.30 <i>per Parcel</i>	\$6,554.79 <i>per Parcel</i>	\$6,949.09 <i>per Parcel</i>
	14,000 TO 19,999 Parcel Sq.Ft.	\$422.94 <i>per Parcel</i>	\$7,030.92 <i>per Parcel</i>	\$7,453.86 <i>per Parcel</i>
	20,000 TO 29,999 Parcel Sq.Ft.	\$465.89 <i>per Parcel</i>	\$7,744.83 <i>per Parcel</i>	\$8,210.72 <i>per Parcel</i>
	30,000 TO 39,999 Parcel Sq.Ft.	\$516.76 <i>per Parcel</i>	\$8,590.48 <i>per Parcel</i>	\$9,107.24 <i>per Parcel</i>
	Greater than or Equal to 40,000 Parcel Sq.Ft.	\$564.17 <i>per Parcel</i>	\$9,378.63 <i>per Parcel</i>	\$9,942.80 <i>per Parcel</i>
Multi-Family Property	Less than 2,500 Unit Sq.Ft.	\$267.61 <i>per Unit</i>	\$4,448.77 <i>per Unit</i>	\$4,716.38 <i>per Unit</i>
	2,500 TO 2,999 Unit Sq.Ft.	\$269.85 <i>per Unit</i>	\$4,486.17 <i>per Unit</i>	\$4,756.02 <i>per Unit</i>
	3,000 TO 3,999 Unit Sq.Ft.	\$279.27 <i>per Unit</i>	\$4,642.46 <i>per Unit</i>	\$4,921.73 <i>per Unit</i>
	4,000 TO 4,999 Unit Sq.Ft.	\$291.12 <i>per Unit</i>	\$4,839.50 <i>per Unit</i>	\$5,130.62 <i>per Unit</i>
	5,000 TO 5,999 Unit Sq.Ft.	\$303.44 <i>per Unit</i>	\$5,044.35 <i>per Unit</i>	\$5,347.79 <i>per Unit</i>
	6,000 TO 6,999 Unit Sq.Ft.	\$315.80 <i>per Unit</i>	\$5,249.76 <i>per Unit</i>	\$5,565.56 <i>per Unit</i>
	7,000 TO 7,999 Unit Sq.Ft.	\$327.65 <i>per Unit</i>	\$5,446.80 <i>per Unit</i>	\$5,774.45 <i>per Unit</i>
		Greater than or Equal to 8,000 Unit Sq.Ft.	\$333.59 <i>per Unit</i>	\$5,545.60 <i>per Unit</i>

<sup>1</sup>Tax Zones that are added to CFD No. 2007-1 as a result of future annexations will have their Maximum Special Taxes determined during the annexation process. This Attachment 1 shall be updated to reflect each new annexation.

<sup>2</sup>Beginning in January 2008, and each January thereafter, the Maximum Special Taxes shown in this Attachment 1 shall be adjusted by applying the greater of (i) the increase, if any, in the Local Consumer Price Index (CPI) for the San Francisco-Oakland-San Jose Area for All Urban Consumers that had occurred since January of the prior year, or (ii) the increase, if any, in the Engineering News Record's Common Labor Index that had occurred since January of the prior year. Each annual adjustment of the Maximum Special Taxes shall be come effective on the following July 1.

**Attachment 1 Cont.**

**County of Contra Costa  
Community Facilities District No. 2007-1  
(Stormwater Facility Maintenance)**

**Maximum Special Taxes for Tax Zone 1<sup>1</sup>  
For Other Property**

<b>Maximum Special Taxes for FY 2007-08<sup>2</sup></b>					
<i>Maximum Tier 1 Special Tax</i>		<i>Maximum Tier 2 Special Tax</i>		<i>Maximum Special Taxes</i>	
<i>Base Maximum Tier 1 Special Tax (per Parcel)</i>	<i>Incremental Maximum Tier 1 Special Tax (per Impervious Square Foot)</i>	<i>Base Maximum Tier 2 Special Tax (per Parcel)</i>	<i>Incremental Maximum Tier 2 Special Tax (per Impervious Square Foot)</i>	<i>Base Maximum Special Taxes (per Parcel)</i>	<i>Incremental Maximum Special Taxes (per Impervious Square Foot)</i>
\$275.00	\$0.02	\$5,600.00	\$0.12	\$5,875.00	\$0.14

<sup>1</sup>Tax Zones that are added to CFD No. 2007-1 as a result of future annexations will have their Maximum Special Taxes determined during the annexation process. This Attachment 1 shall be updated to reflect each new annexation.

<sup>2</sup>Beginning in January 2008, and each January thereafter, the Maximum Special Taxes shown in this Attachment 1 shall be adjusted by applying the greater of (i) the increase, if any, in the Local Consumer Price Index (CPI) for the San Francisco-Oakland-San Jose Area for All Urban Consumers that had occurred since January of the prior year, or (ii) the increase, if any, in the Engineering News Record's Common Labor Index that had occurred since January of the prior year. Each annual adjustment of the Maximum Special Taxes shall be come effective on the following July 1.

## Attachment 2

### County of Contra Costa Community Facilities District No. 2007-1 (Stormwater Facility Maintenance)

#### Identification of Tax Zones

Tax Zone	Assessor's Parcels Included in Tax Zone <sup>1</sup>
1	098-180-027 098-180-030

<sup>1</sup>The property identified by the Assessor's Parcel numbers listed above shall remain part of the identified Tax Zone regardless of changes in the configuration of the Assessor's Parcels or changes to APNs in future Fiscal Years. This Attachment 2 shall be updated to reflect Parcels that are added to a Tax Zone or Tax Zones that are added to CFD No. 2007-1 as a result of future annexions.

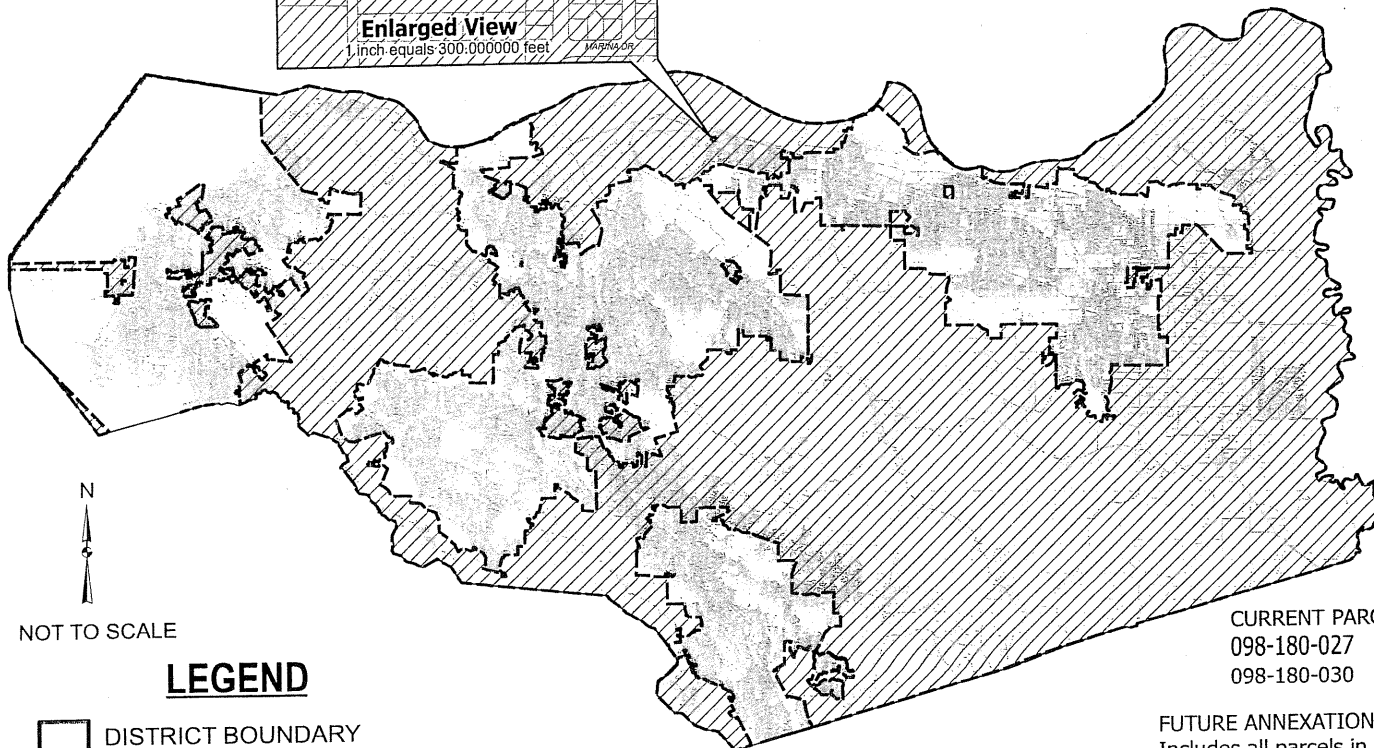
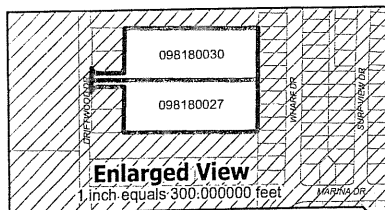
**APPENDIX D**

---

*Boundary Map of  
Community Facilities District No. 2007-1*



---

# PROPOSED BOUNDARY MAP CONTRA COSTA COUNTY COMMUNITY FACILITIES DISTRICT NO. 2007-1 (STORMWATER MANAGEMENT FACILITIES) COUNTY OF CONTRA COSTA, STATE OF CALIFORNIA



NOT TO SCALE

## LEGEND

-  DISTRICT BOUNDARY
-  FUTURE ANNEXATION AREA

CURRENT PARCEL NUMBERS IN DISTRICT BOUNDARY  
098-180-027  
098-180-030

FUTURE ANNEXATION AREA  
Includes all parcels in the unincorporated portion of Contra Costa County  
except for the parcels currently within the district boundary

Filed in the office of the Clerk of the Board of  
Supervisors of the County of Contra Costa, this  
\_\_\_\_ day of \_\_\_\_\_, 2007.

By: \_\_\_\_\_  
Clerk of the Board of  
Supervisors,  
County of Contra Costa

I hereby certify that the within map showing  
proposed boundaries of the County of Contra  
Costa Community Facilities District No. 2007-1  
(Stormwater Management Facilities), County  
of Contra Costa, State of California, was  
approved by the Board of Supervisors of the  
County of Contra Costa at a meeting thereof  
held on the \_\_\_\_ day of \_\_\_\_\_,  
2007, by its Resolution No. \_\_\_\_\_.

By: \_\_\_\_\_  
Clerk of the Board of  
Supervisors,  
County of Contra Costa

Filed this \_\_\_\_ day of \_\_\_\_\_, 2007,  
at the hour of \_\_\_\_ o'clock \_\_\_\_ m., in Book  
\_\_\_\_ of Maps of Assessment and Community  
Facilities Districts at Page \_\_\_\_ in the office of  
the County Recorder in the County of Contra  
Costa, State of California.

By: \_\_\_\_\_  
County Recorder,  
County of Contra Costa

**APPENDIX E**

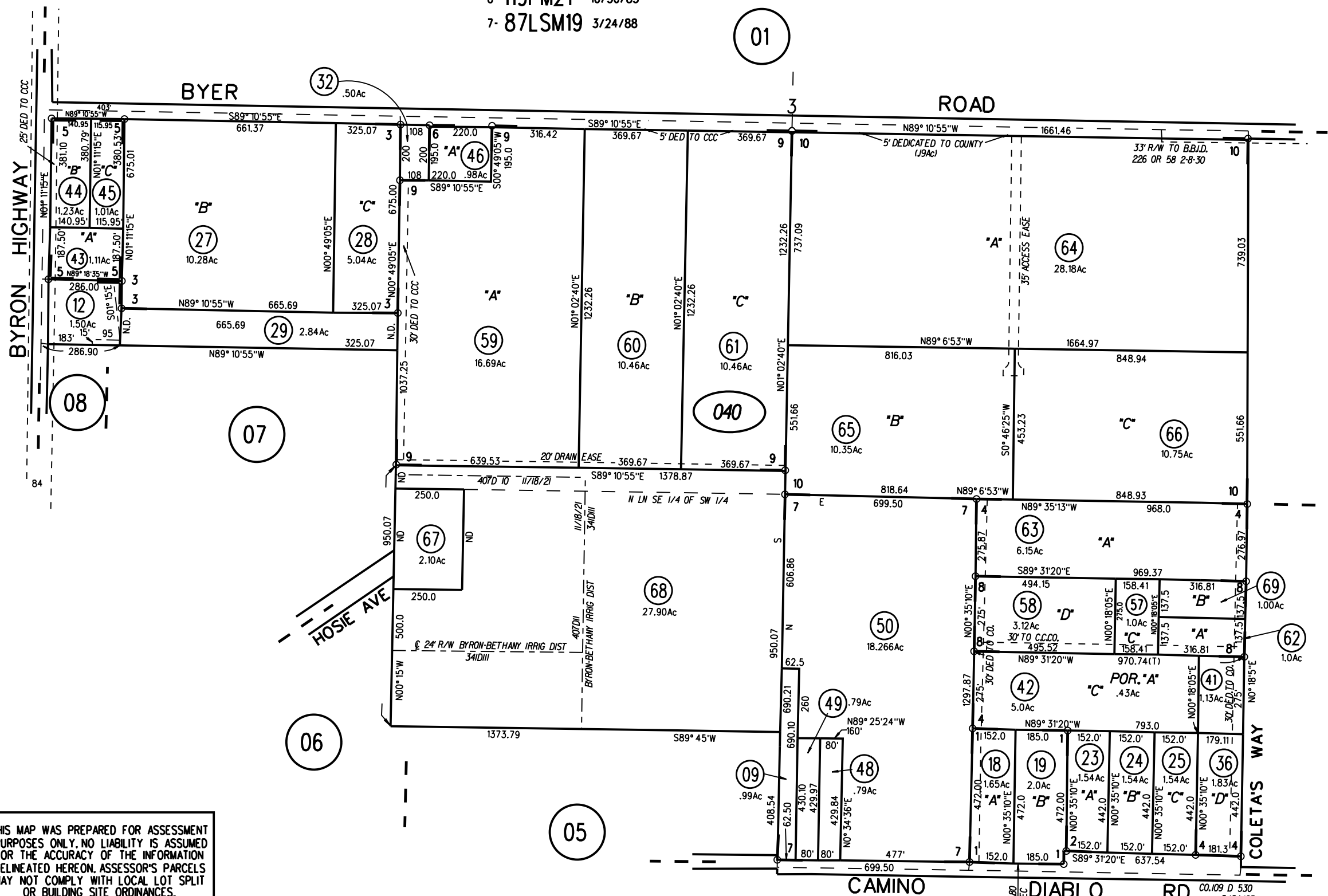
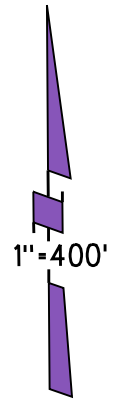
---

*Assessor's Parcel Maps for  
Fiscal Year 2024-25*

---

POR S 1/2 SEC 3 T1S R3E MDB&M

- 1- 21PM14 3/10/72
- 2- 29PM37 8/27/73
- 3- 72PM28 11/30/78
- 4- 107PM45 10/20/83
- 5- 118PM5 8/28/85
- 6- 119PM21 10/30/85
- 7- 87LSM19 3/24/88
- 8- 162PM10 6/1/93
- 9- 163PM49 1/14/94
- 10- 196PM16 4/13/06



P.B.  
3

NOTE: THIS MAP WAS PREPARED FOR ASSESSMENT PURPOSES ONLY. NO LIABILITY IS ASSUMED FOR THE ACCURACY OF THE INFORMATION DELINEATED HEREON. ASSESSOR'S PARCELS MAY NOT COMPLY WITH LOCAL LOT SPLIT OR BUILDING SITE ORDINANCES.

2/6/17

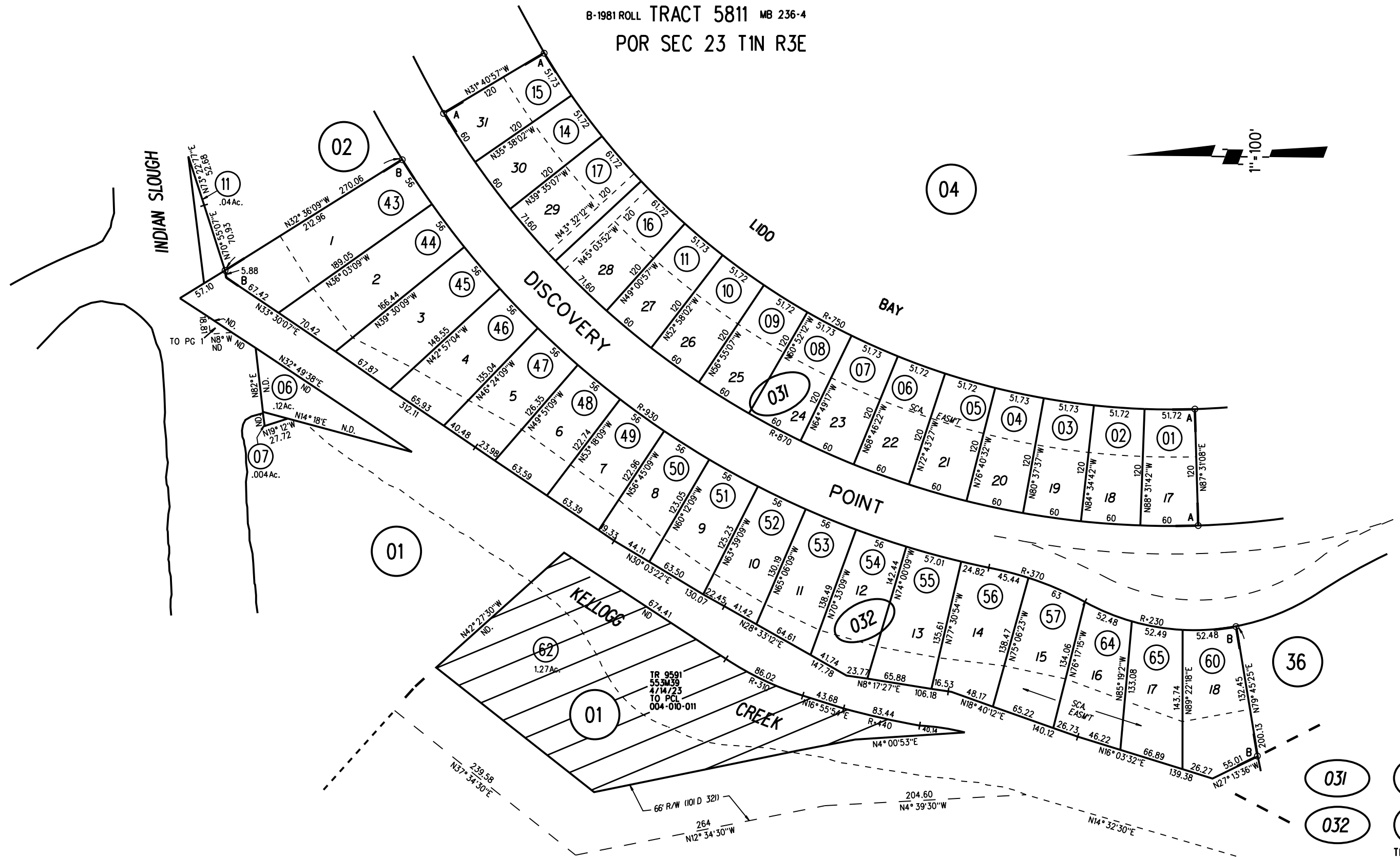




A-1975 ROLL TRACT 4077 (DISCOVERY BAY NO 3) MB 170-37 AMENDED MAP

B-1981 ROLL TRACT 5811 MB 236-4

POR SEC 23 T1N R3E



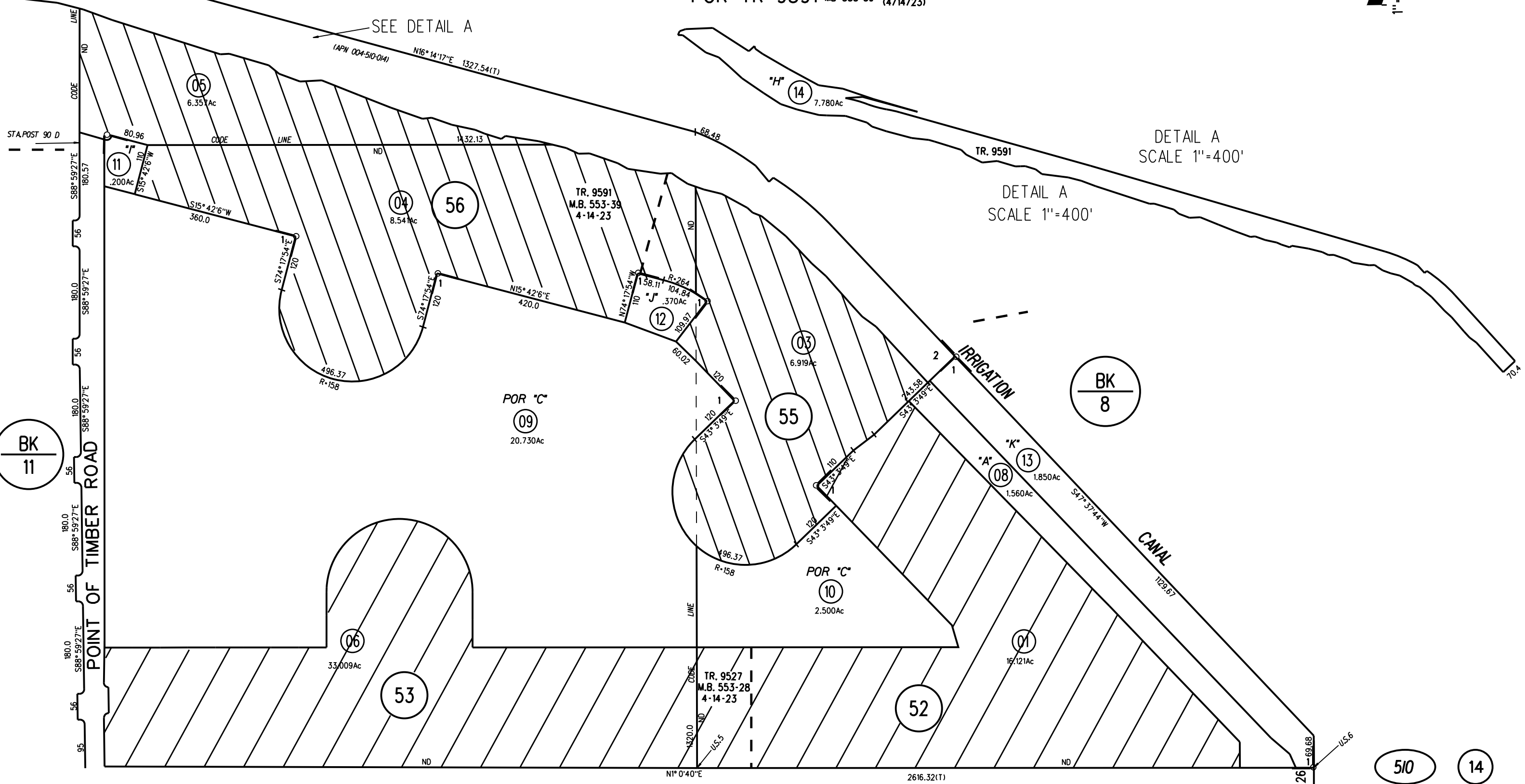
NOTE: THIS MAP WAS PREPARED FOR ASSESSMENT PURPOSES ONLY. NO LIABILITY IS ASSUMED FOR THE ACCURACY OF THE INFORMATION DELINEATED HEREON. ASSESSOR'S PARCELS MAY NOT COMPLY WITH LOCAL LOT SPLIT OR BUILDING SITE ORDINANCES.

PB11  
P-23

031  
032  
TR 9591  
8/1/23

POR SEC 26 T1N R3E MD&M

- 1- POR TR 9527 MB 553-28 (4/14/23)
- 2- POR TR 9591 MB 553-39 (4/14/23)



DETAIL A  
SCALE 1"=400'

DETAIL A  
SCALE 1"=400'

BK  
11

BK  
8

BK  
11

510

14  
8/1/23

NOTE: THIS MAP WAS PREPARED FOR ASSESSMENT PURPOSES ONLY. NO LIABILITY IS ASSUMED FOR THE ACCURACY OF THE INFORMATION DELINEATED HEREON. ASSESSOR'S PARCELS MAY NOT COMPLY WITH LOCAL LOT SPLIT OR BUILDING SITE ORDINANCES.

53

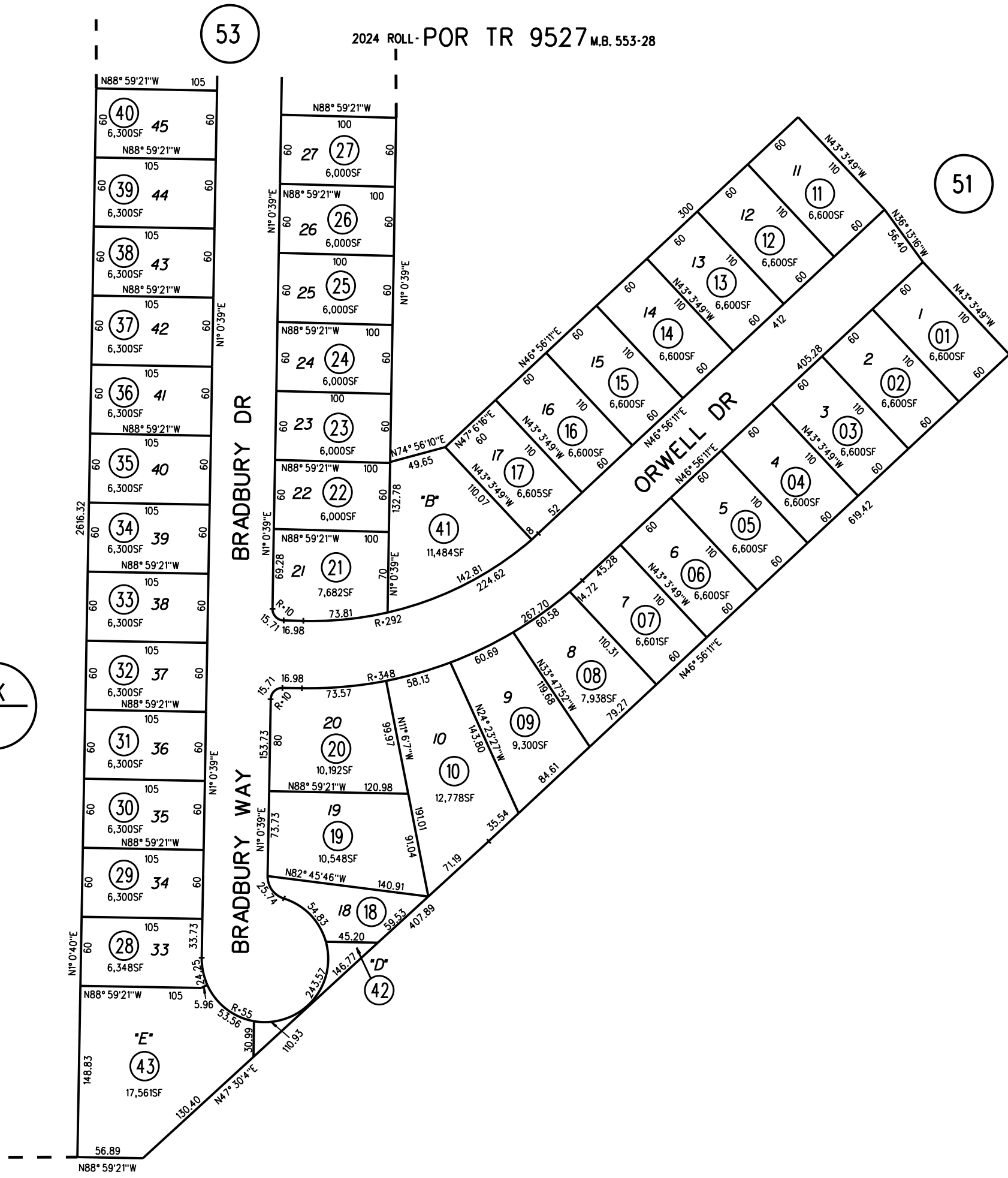
51

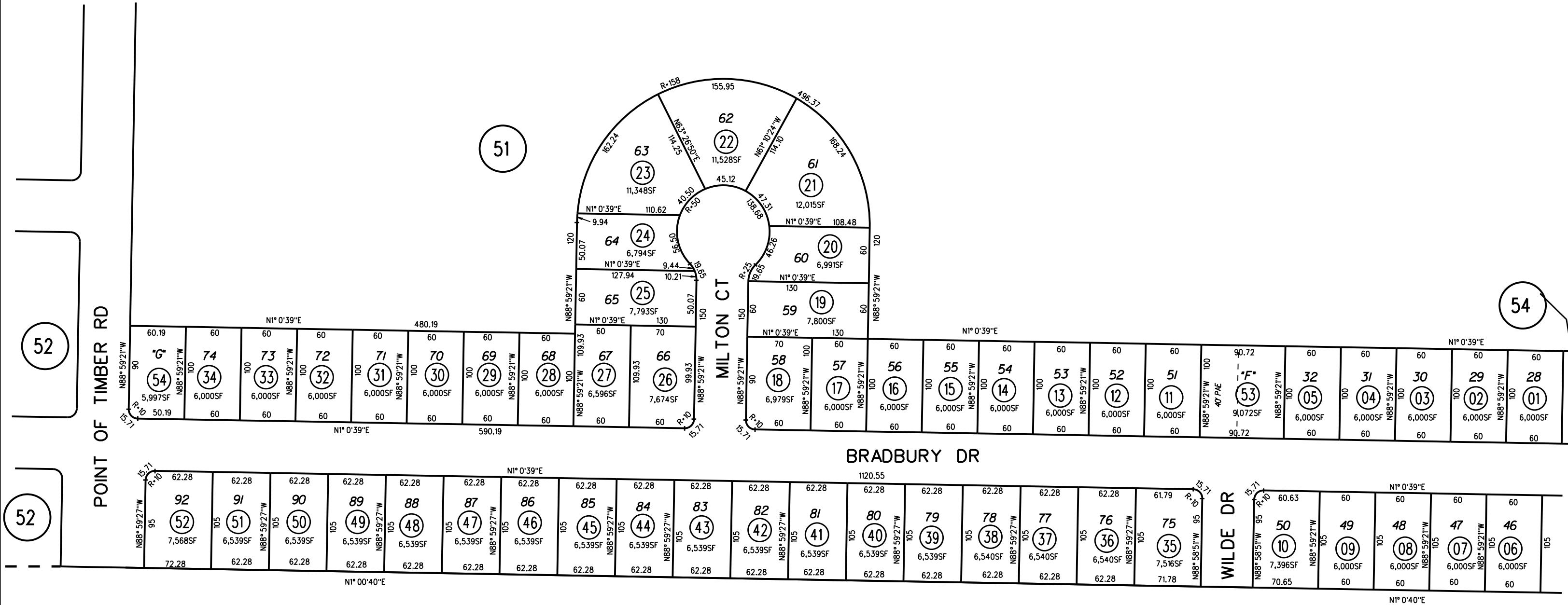
1"=100'

BK  
11

520

NOTE: THIS MAP WAS PREPARED FOR ASSESSMENT PURPOSES ONLY. NO LIABILITY IS ASSUMED FOR THE ACCURACY OF THE INFORMATION DELINEATED HEREON. ASSESSOR'S PARCELS MAY NOT COMPLY WITH LOCAL LOT SPLIT OR BUILDING SITE ORDINANCES.





52

51

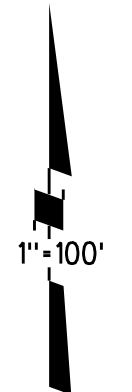
54

52

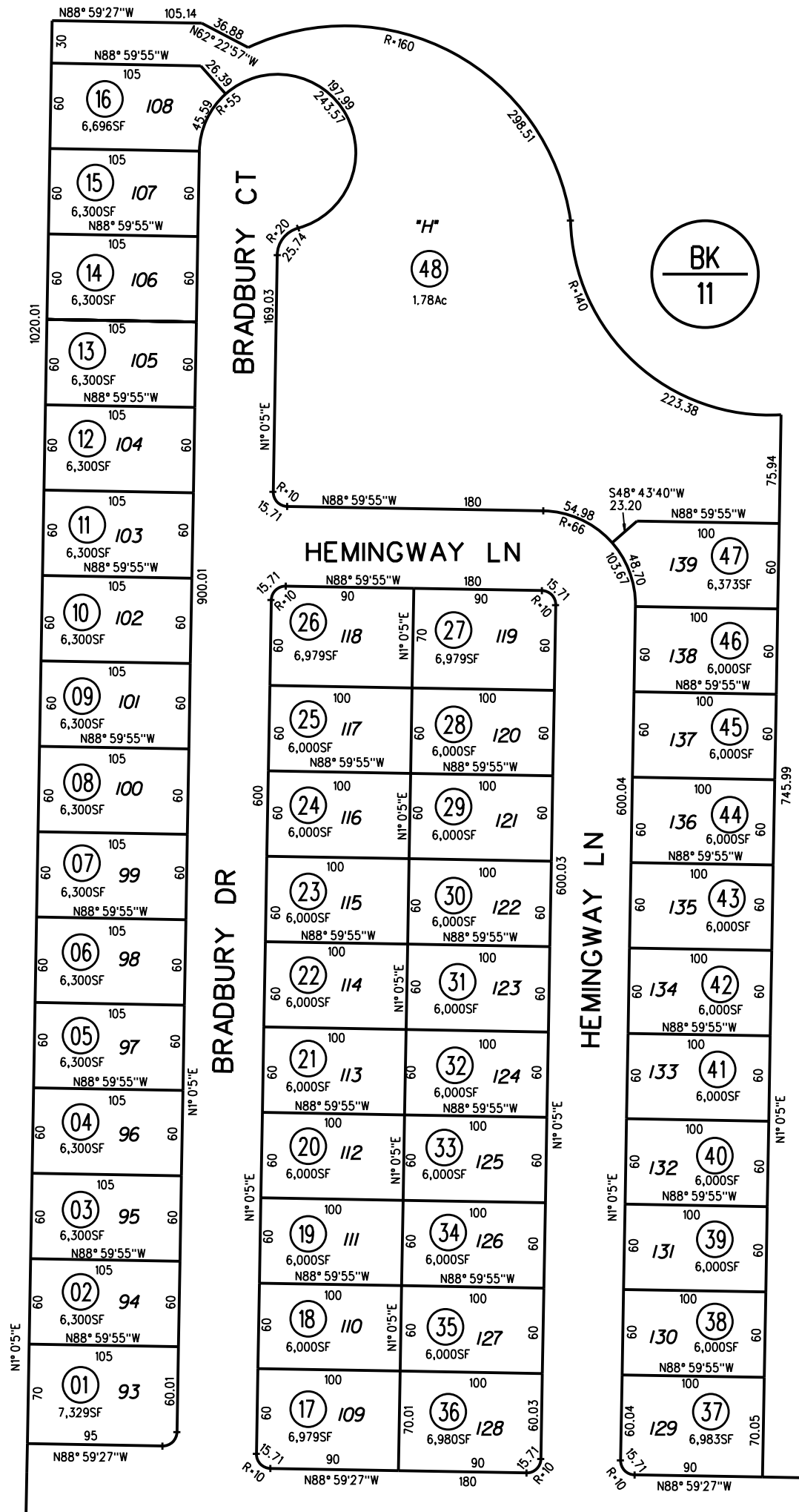
BK  
11

530

NOTE: THIS MAP WAS PREPARED FOR ASSESSMENT PURPOSES ONLY. NO LIABILITY IS ASSUMED FOR THE ACCURACY OF THE INFORMATION DELINEATED HEREON. ASSESSOR'S PARCELS MAY NOT COMPLY WITH LOCAL LOT SPLIT OR BUILDING SITE ORDINANCES.



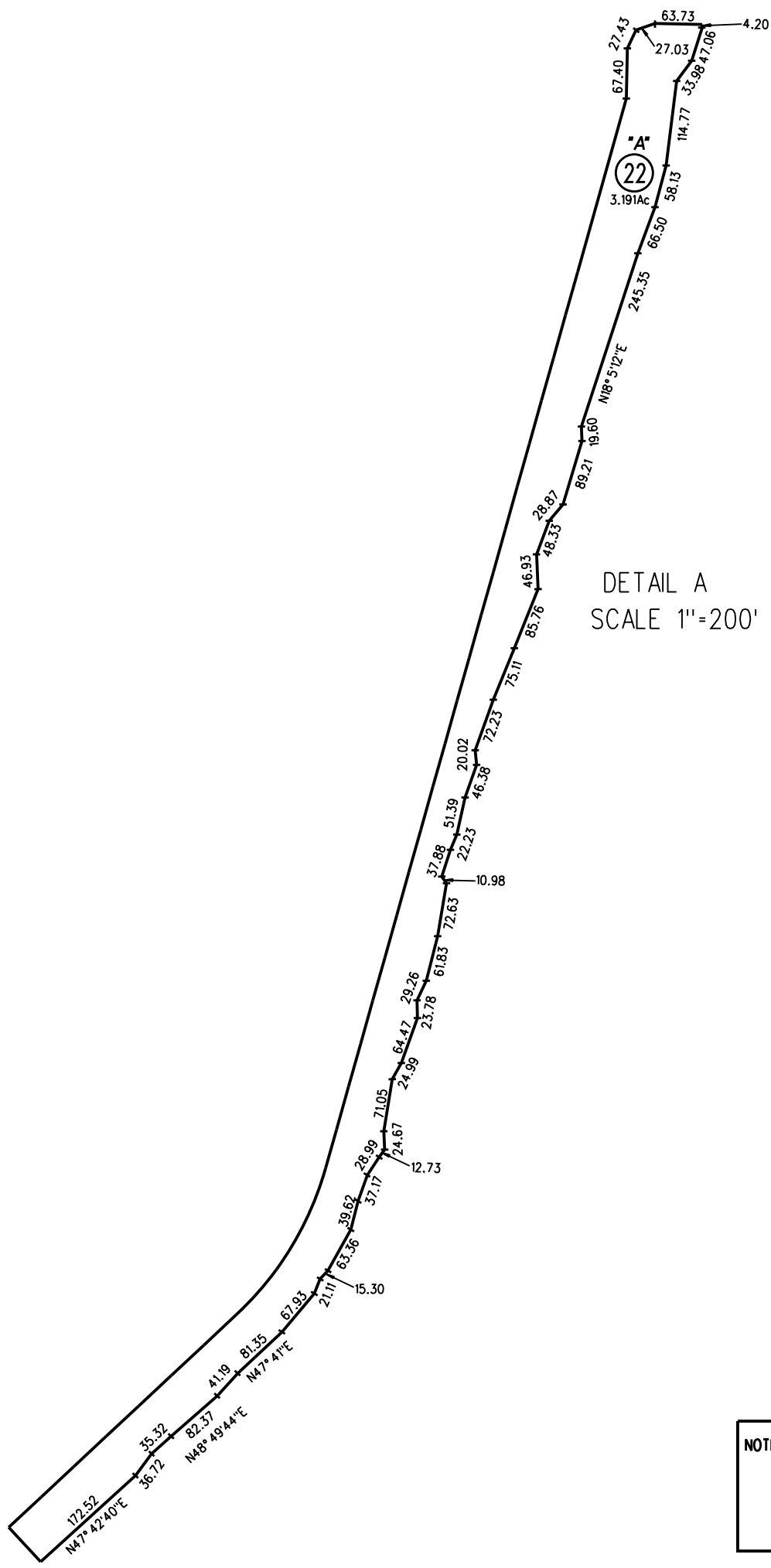
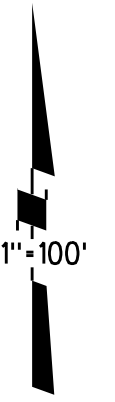
NOTE: THIS MAP WAS PREPARED FOR ASSESSMENT PURPOSES ONLY. NO LIABILITY IS ASSUMED FOR THE ACCURACY OF THE INFORMATION DELINEATED HEREON. ASSESSOR'S PARCELS MAY NOT COMPLY WITH LOCAL LOT SPLIT OR BUILDING SITE ORDINANCES.



BK 11

57

540

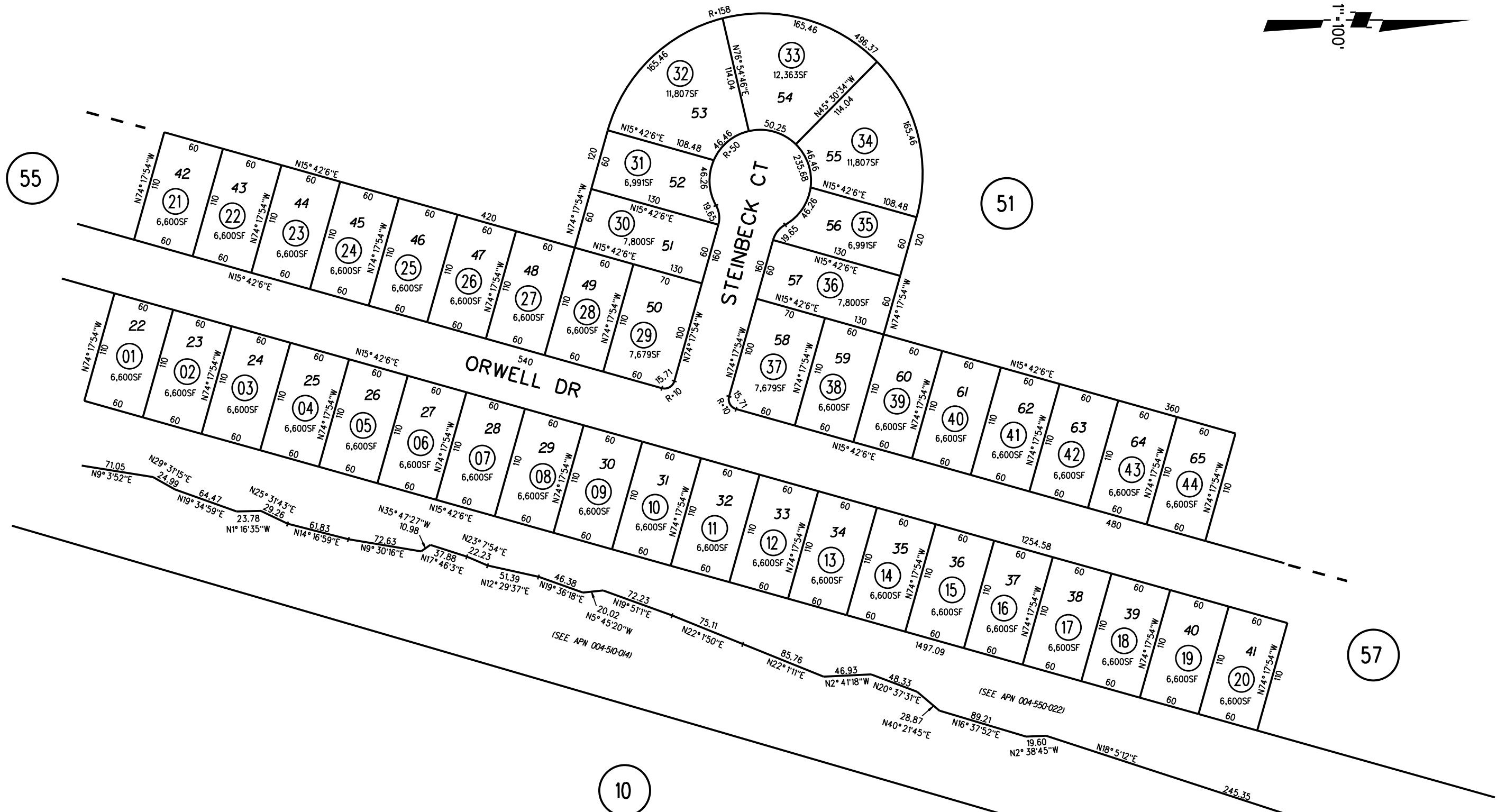


DETAIL A  
SCALE 1"=200'



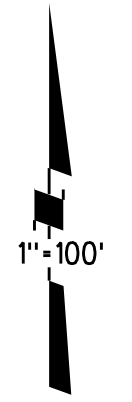
NOTE: THIS MAP WAS PREPARED FOR ASSESSMENT PURPOSES ONLY. NO LIABILITY IS ASSUMED FOR THE ACCURACY OF THE INFORMATION DELINEATED HEREON. ASSESSOR'S PARCELS MAY NOT COMPLY WITH LOCAL LOT SPLIT OR BUILDING SITE ORDINANCES.

550

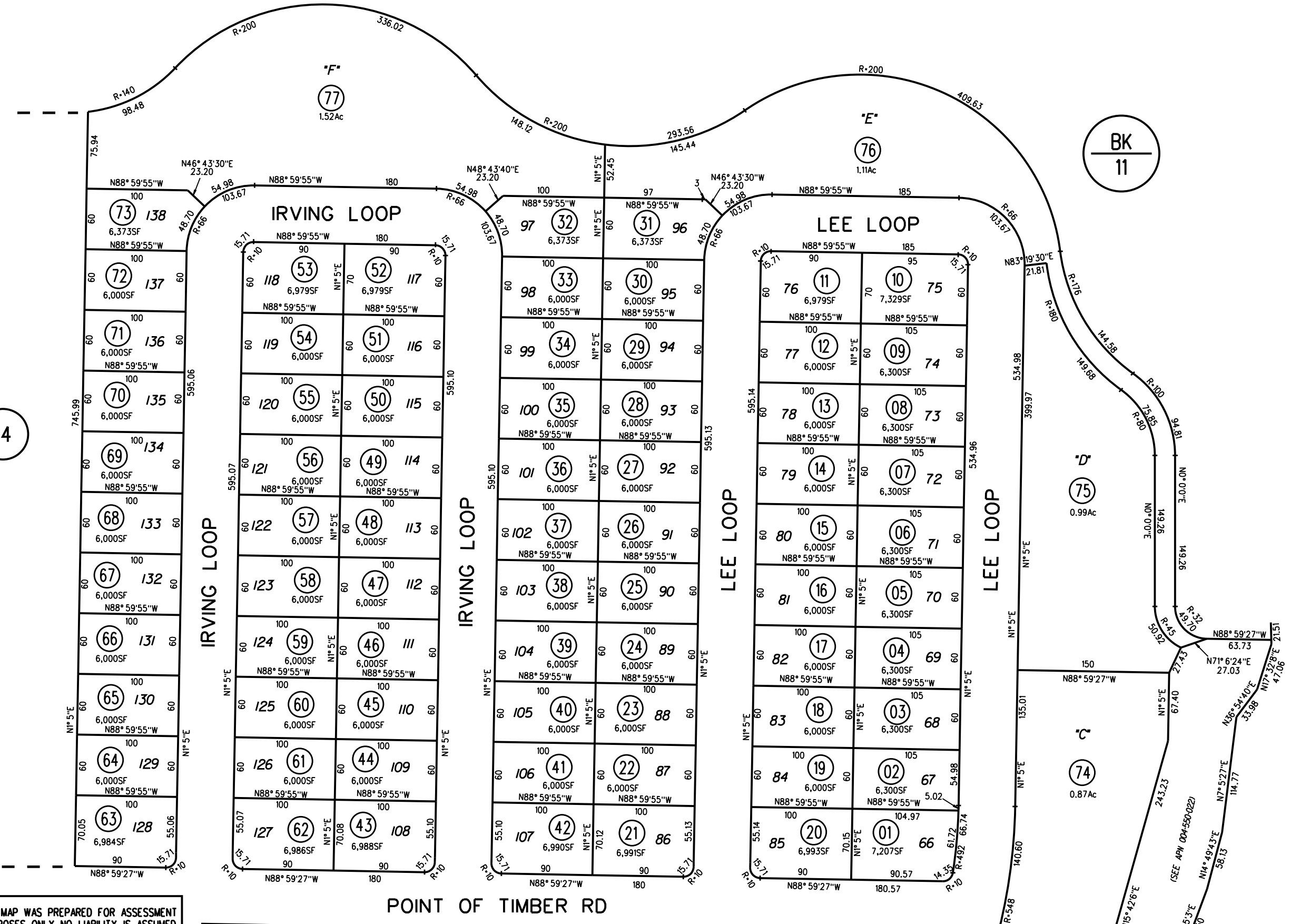


NOTE: THIS MAP WAS PREPARED FOR ASSESSMENT PURPOSES ONLY. NO LIABILITY IS ASSUMED FOR THE ACCURACY OF THE INFORMATION DELINEATED HEREON. ASSESSOR'S PARCELS MAY NOT COMPLY WITH LOCAL LOT SPLIT OR BUILDING SITE ORDINANCES.

560



54



BK  
11

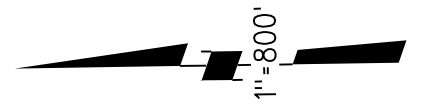
570

NOTE: THIS MAP WAS PREPARED FOR ASSESSMENT PURPOSES ONLY. NO LIABILITY IS ASSUMED FOR THE ACCURACY OF THE INFORMATION DELINEATED HEREON. ASSESSOR'S PARCELS MAY NOT COMPLY WITH LOCAL LOT SPLIT OR BUILDING SITE ORDINANCES.

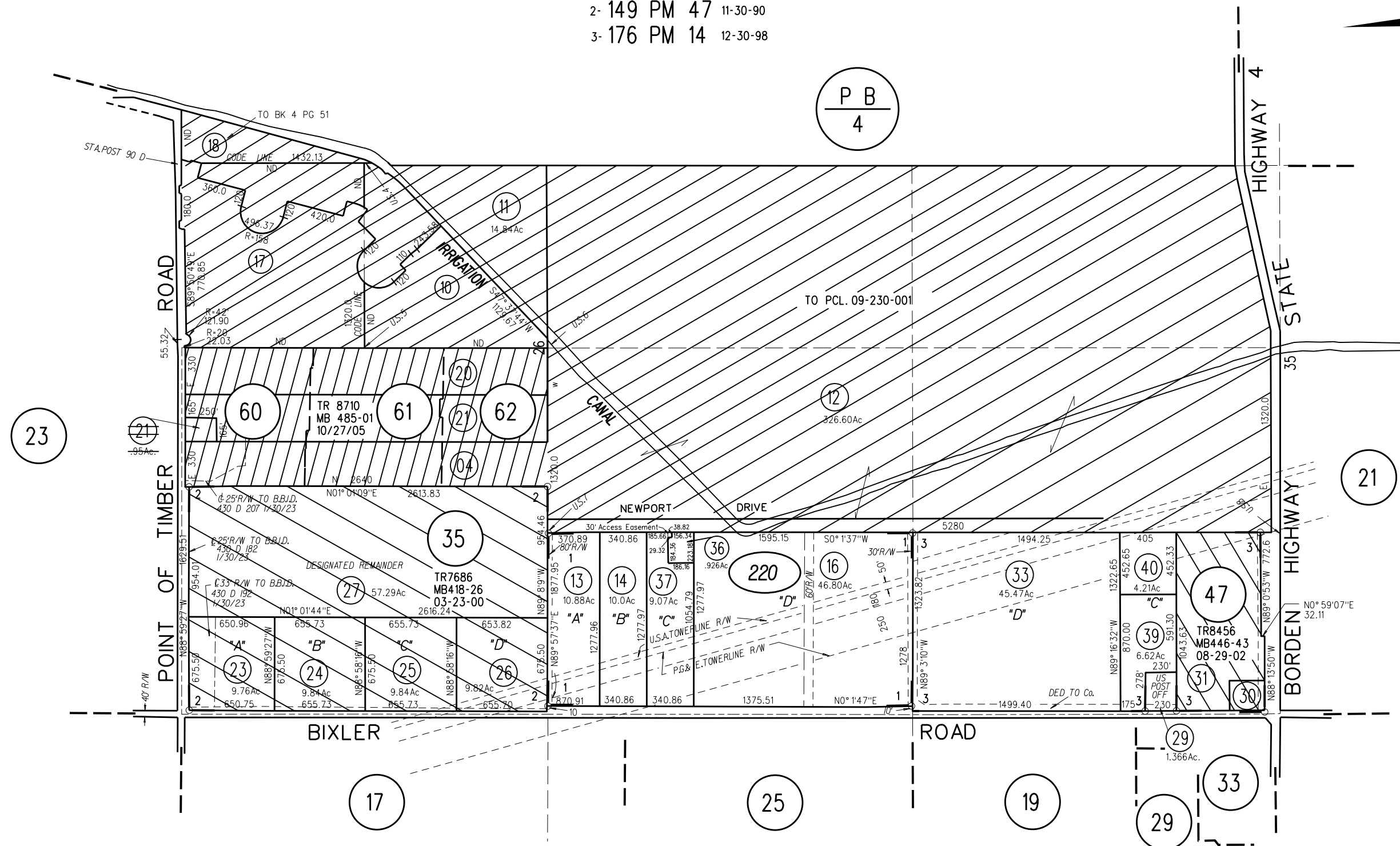


POR SECS 26 & 35 T 1 N R 3 E MD&M

- 1- 24 PM 19 9-20-72
- 2- 149 PM 47 11-30-90
- 3- 176 PM 14 12-30-98



P B  
4



23

21

220

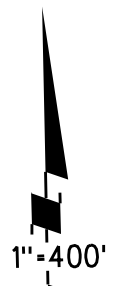
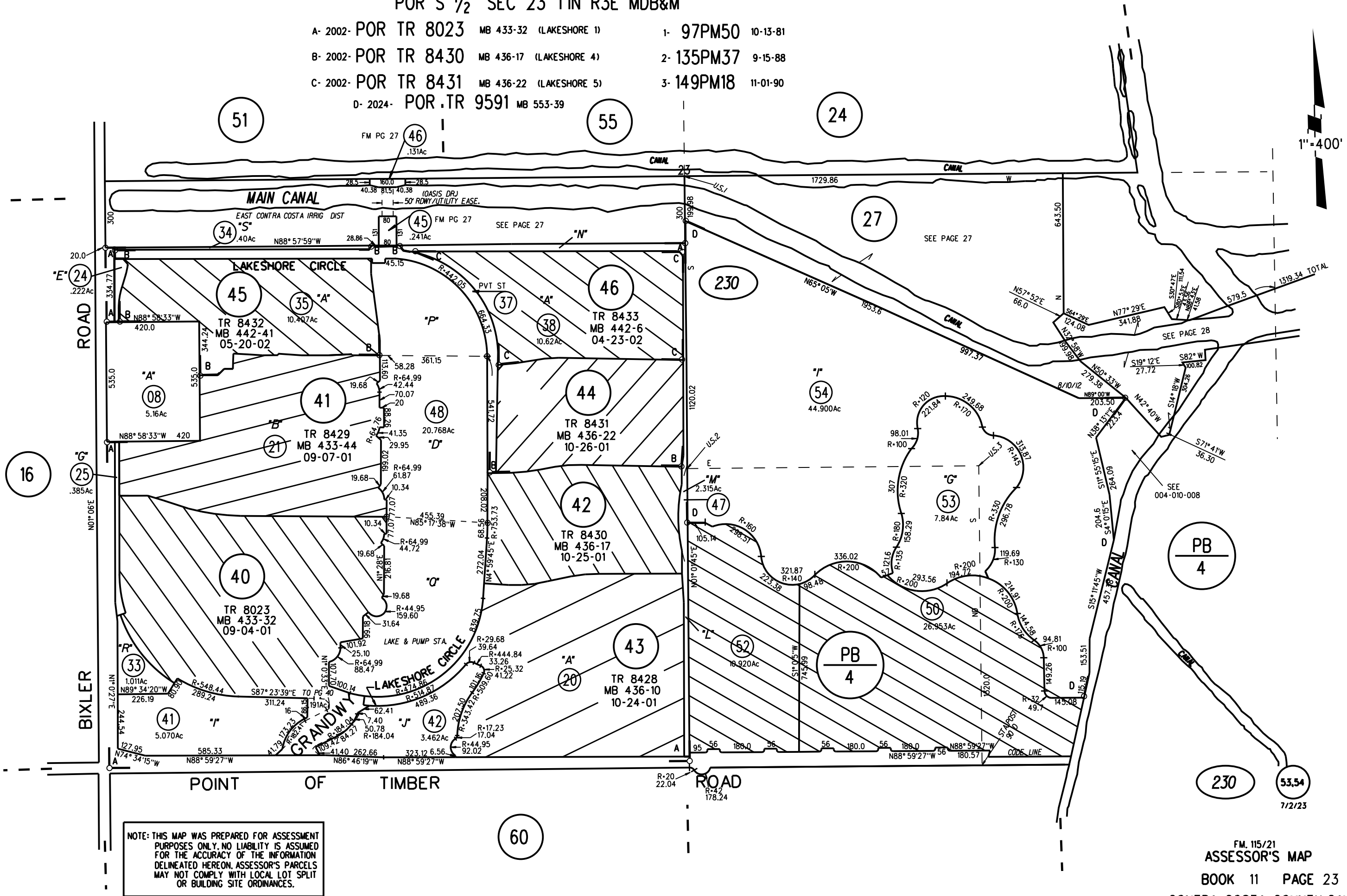
220

7/22/22

NOTE: THIS MAP WAS PREPARED FOR ASSESSMENT PURPOSES ONLY. NO LIABILITY IS ASSUMED FOR THE ACCURACY OF THE INFORMATION DELINEATED HEREON. ASSESSOR'S PARCELS MAY NOT COMPLY WITH LOCAL LOT SPLIT OR BUILDING SITE ORDINANCES.

POR S 1/2 SEC 23 T1N R3E MDB&M

- A- 2002- POR TR 8023 MB 433-32 (LAKESHORE 1) 1- 97PM50 10-13-81
- B- 2002- POR TR 8430 MB 436-17 (LAKESHORE 4) 2- 135PM37 9-15-88
- C- 2002- POR TR 8431 MB 436-22 (LAKESHORE 5) 3- 149PM18 11-01-90
- D- 2024- POR TR 9591 MB 553-39



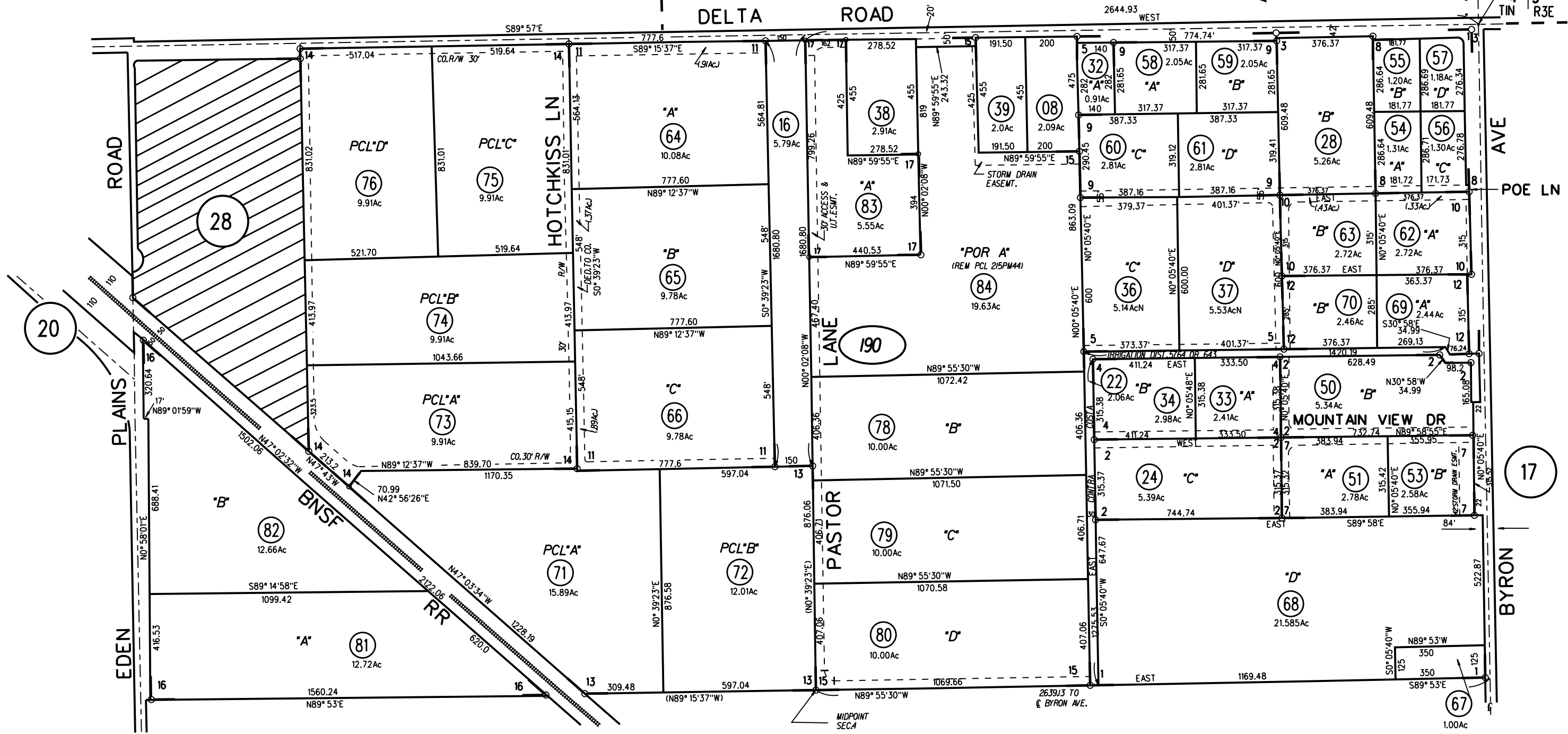
NOTE: THIS MAP WAS PREPARED FOR ASSESSMENT PURPOSES ONLY. NO LIABILITY IS ASSUMED FOR THE ACCURACY OF THE INFORMATION DELINEATED HEREON. ASSESSOR'S PARCELS MAY NOT COMPLY WITH LOCAL LOT SPLIT OR BUILDING SITE ORDINANCES.

N $\frac{1}{2}$ SEC.4 TIN R3E MDBM

1-1965- RECORD OF SURVEY 28L.S.M. 43

- |                |         |             |          |             |          |
|----------------|---------|-------------|----------|-------------|----------|
| 2-1969- 7PM1   | 1-13-69 | 10- 53PM12  | 3-25-77  | 17- 215PM44 | 12-17-19 |
| 3-1970- 8PM3   | 4-9-69  | 11- 58PM49  | 10-26-77 |             |          |
| 4-1970- 12PM5  | 3-11-70 | 12- 77PM23  | 5-31-79  |             |          |
| 5-1970- 13PM39 | 7-20-70 | 13- 150PM46 | 1-25-91  |             |          |
| 7-1974- 29PM7  | 7-20-73 | 14- 154PM34 | 9-24-91  |             |          |
| 8-1974- 29PM32 | 8-17-73 | 15- 166PM1  | 12-30-94 |             |          |
| 9-1975- 35PM18 | 9-18-74 | 16- 191PM1  | 8-6-04   |             |          |

1"=400'

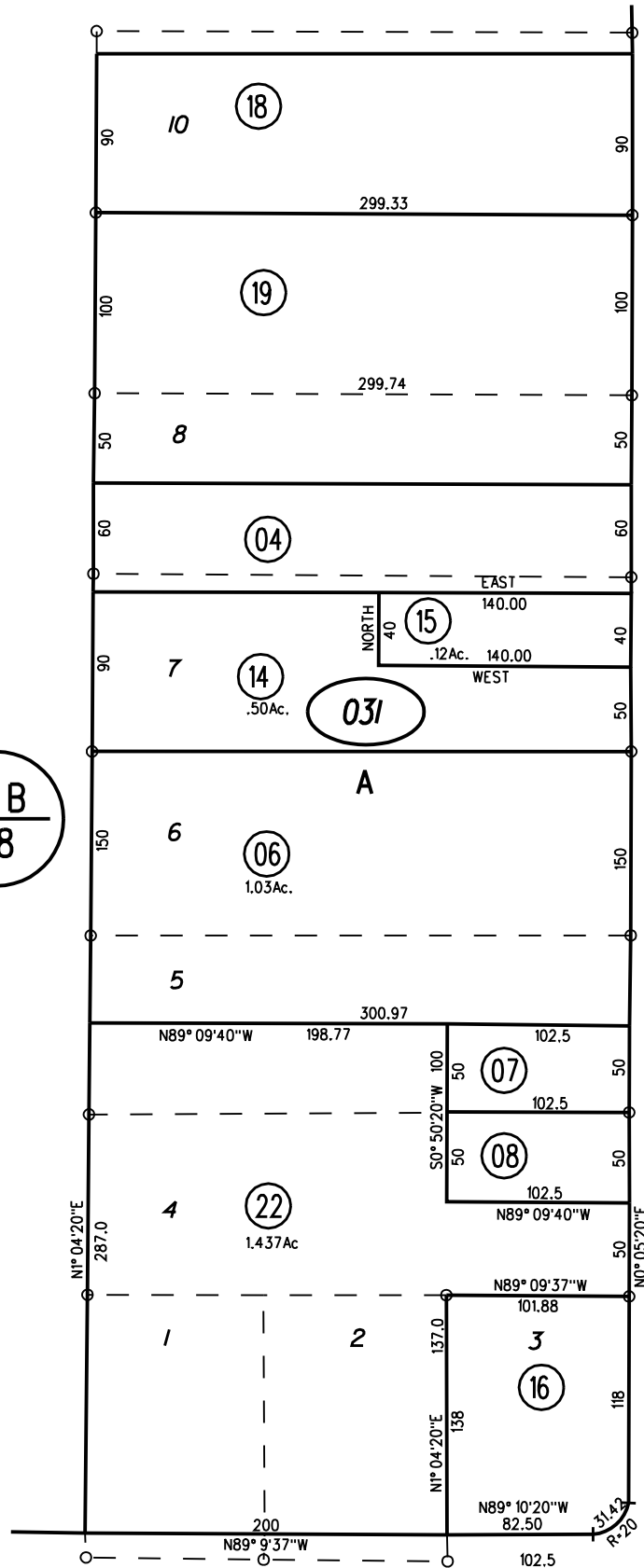


NOTE: THIS MAP WAS PREPARED FOR ASSESSMENT PURPOSES ONLY. NO LIABILITY IS ASSUMED FOR THE ACCURACY OF THE INFORMATION DELINEATED HEREON. ASSESSOR'S PARCELS MAY NOT COMPLY WITH LOCAL LOT SPLIT OR BUILDING SITE ORDINANCES.



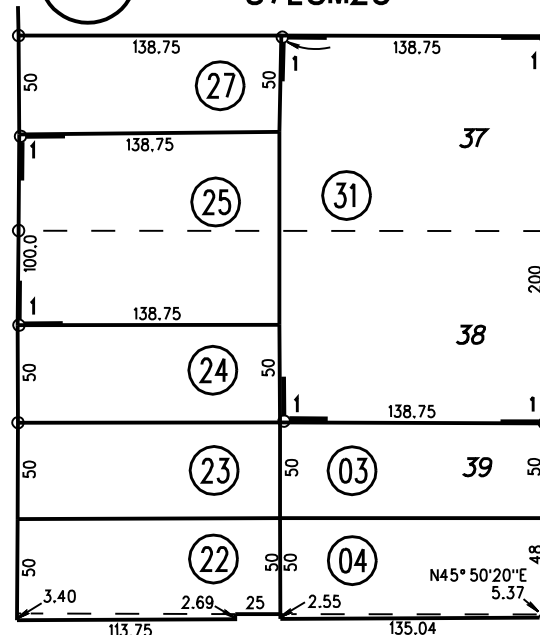
1-87LSM25 5/4/1988

P B  
98



AVENUE

N BROADWAY

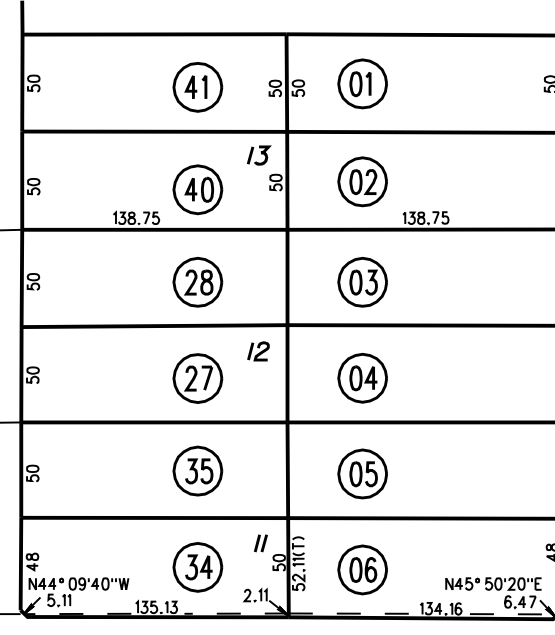


STATE HIGHWAY

SIINO

SOLANO

To COUNTY 41568-54



WEST AVE

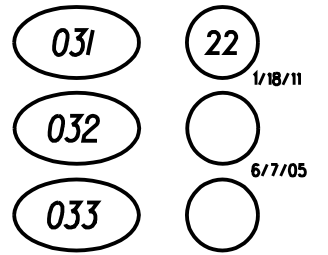
AVENUE

POINSETTIA



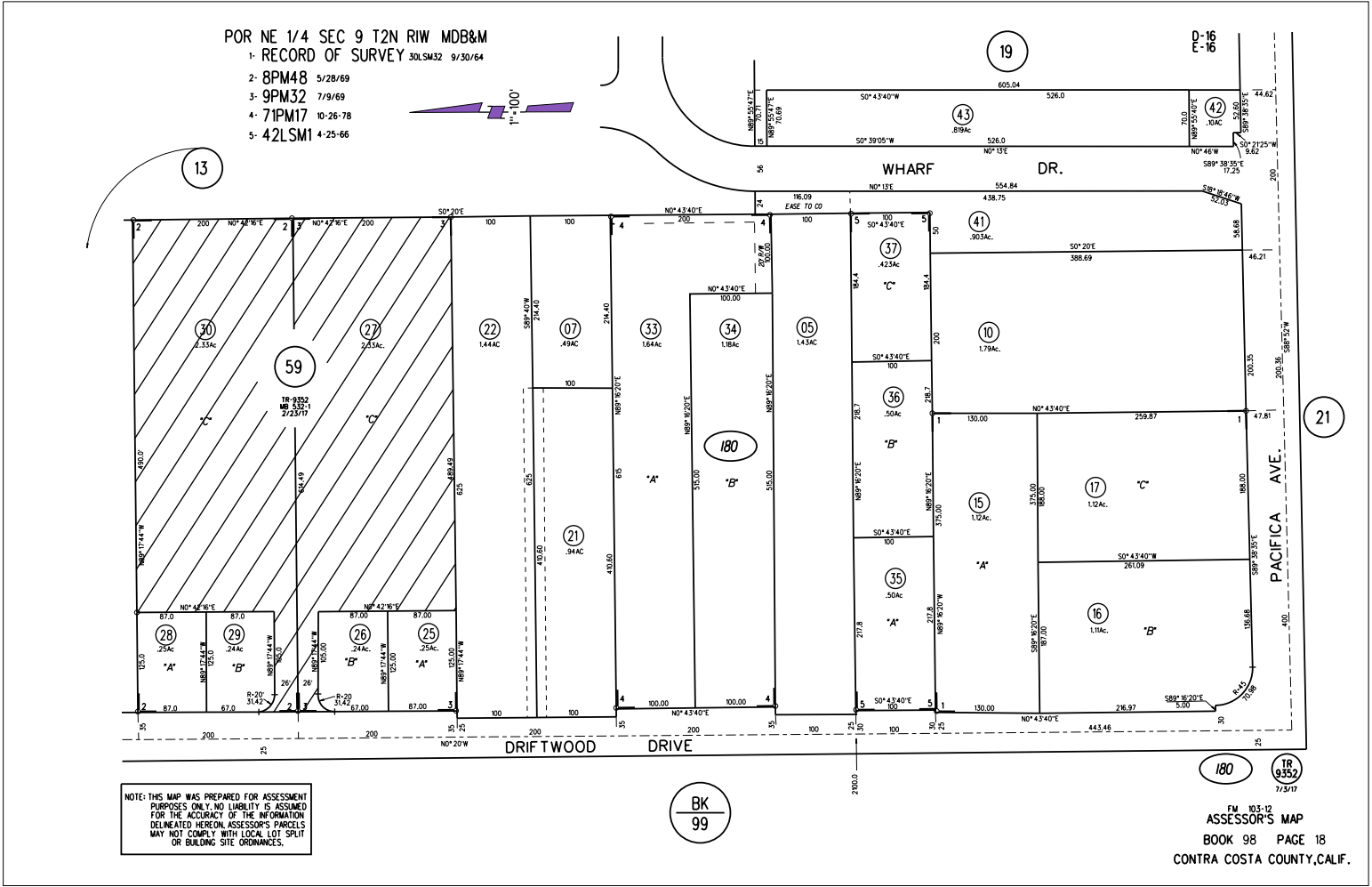
NOTE: THIS MAP WAS PREPARED FOR ASSESSMENT PURPOSES ONLY. NO LIABILITY IS ASSUMED FOR THE ACCURACY OF THE INFORMATION DELINEATED HEREON. ASSESSOR'S PARCELS MAY NOT COMPLY WITH LOCAL LOT SPLIT OR BUILDING SITE ORDINANCES.

P B  
95



POR NE 1/4 SEC 9 T2N RIW MDB&M

- 1- RECORD OF SURVEY 30LSM32 9/30/64
- 2- 8PM48 5/28/69
- 3- 9PM32 7/9/69
- 4- 71PM17 10-26-78
- 5- 42LSM1 4-25-66



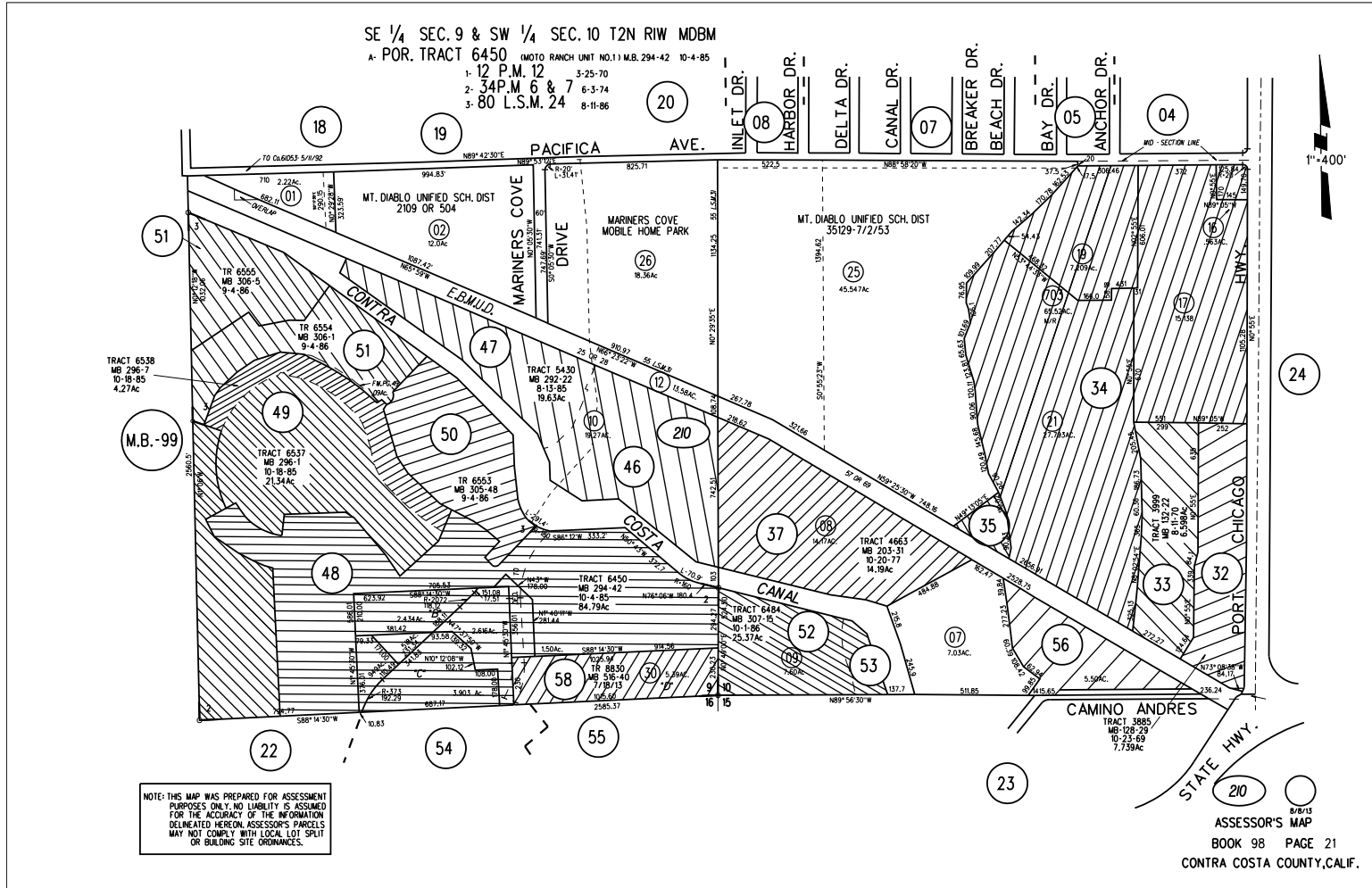
NOTE: THIS MAP WAS PREPARED FOR ASSESSMENT PURPOSES ONLY. NO LIABILITY IS ASSUMED FOR THE ACCURACY OF THE INFORMATION DELINEATED HEREON, ASSESSOR'S PARCELS MAY NOT COMPLY WITH LOCAL LOT SPLIT OR BUILDING SITE ORDINANCES.

BK 99

180  
1R 9352  
7/3/17

SE 1/4 SEC. 9 & SW 1/4 SEC. 10 T2N R1W MDBM

A. POR. TRACT 6450 (MOTO RANCH UNIT NO.11) M.B. 294-42 10-4-85  
1- 12 P.M. 12 3-25-70  
2- 34 P.M. 6 & 7 6-3-74  
3- 80 L.S.M. 24 8-11-86

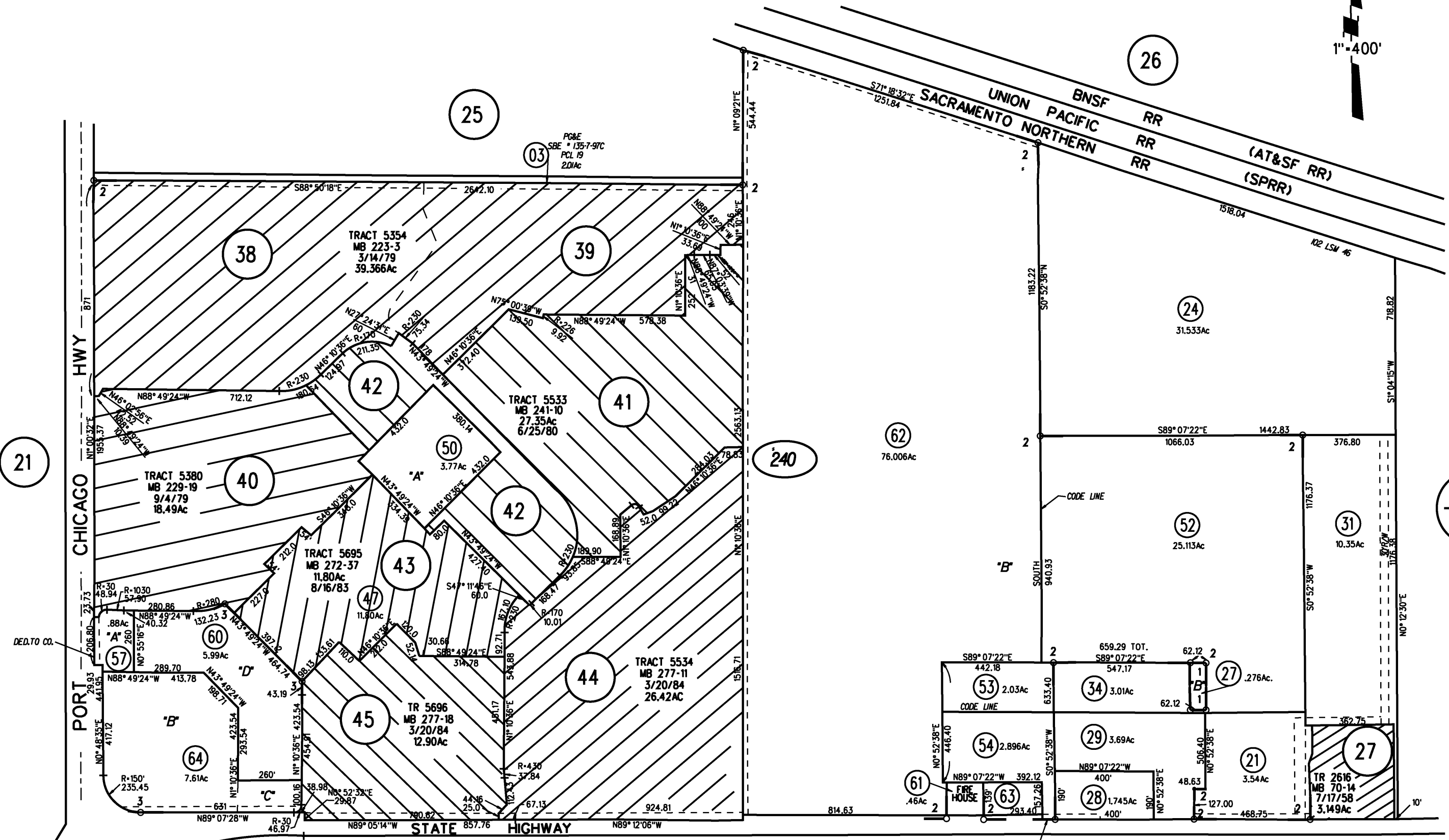


NOTE: THIS MAP WAS PREPARED FOR ASSESSMENT PURPOSES ONLY. NO LIABILITY IS ASSUMED FOR THE ACCURACY OF THE INFORMATION DELINEATED HEREON. ASSESSOR'S PARCELS MAY NOT COMPLY WITH LOCAL LOT SPLIT OR BUILDING SITE ORDINANCES.

SE 1/4 SEC 10 & POR OF W 1/2 SEC 11 T2N RIW MDBM

- 1- 59LSM22 6/18/78
- 2- 70PM1 9/14/78
- 3- 113PM42 12/26/84

1"=400'



NOTE: THIS MAP WAS PREPARED FOR ASSESSMENT PURPOSES ONLY. NO LIABILITY IS ASSUMED FOR THE ACCURACY OF THE INFORMATION DELINEATED HEREON. ASSESSOR'S PARCELS MAY NOT COMPLY WITH LOCAL LOT SPLIT OR BUILDING SITE ORDINANCES.

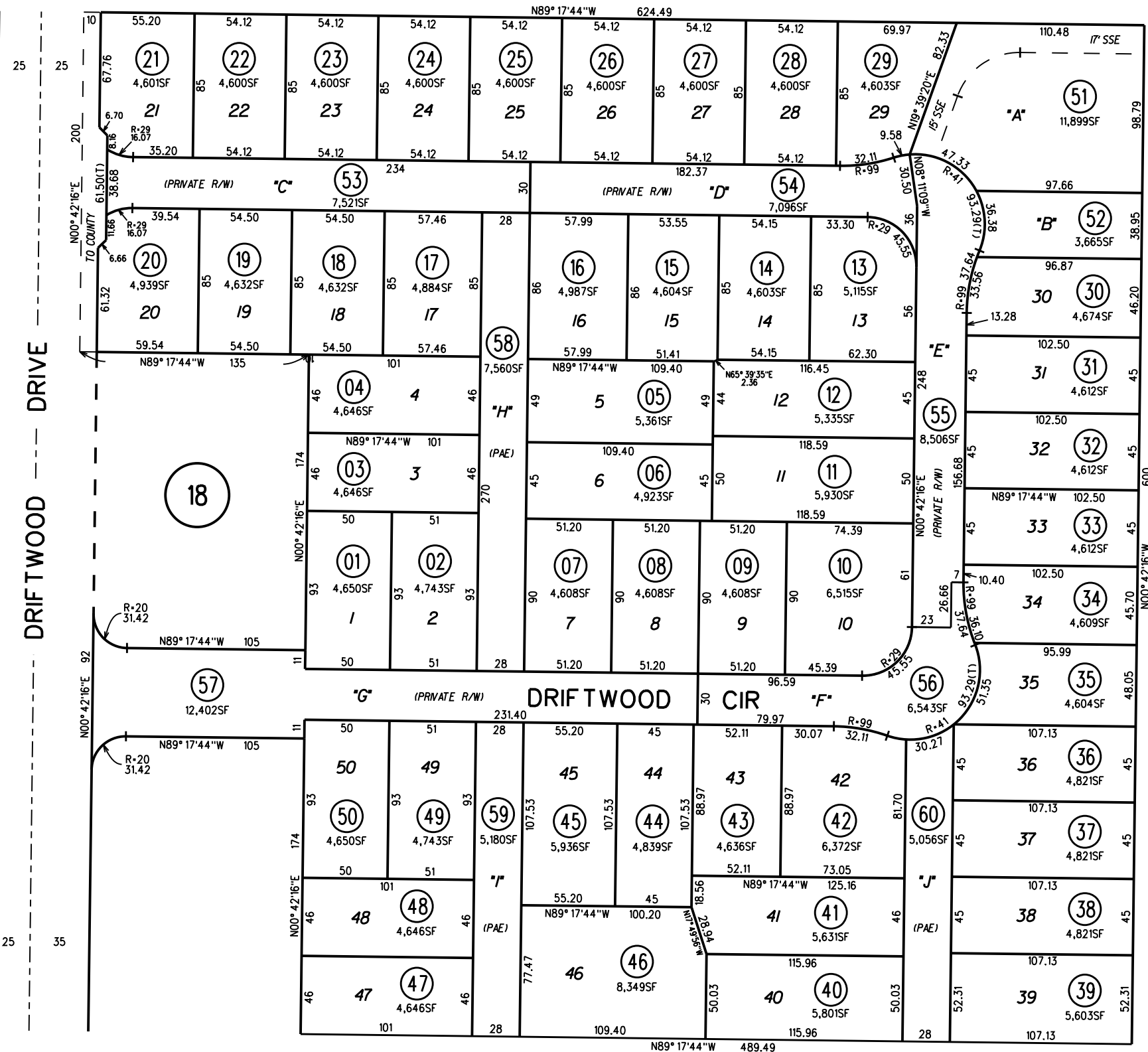
M.B. 97

240

64  
11-5-18



13



BK  
99

18

14

17

590

○

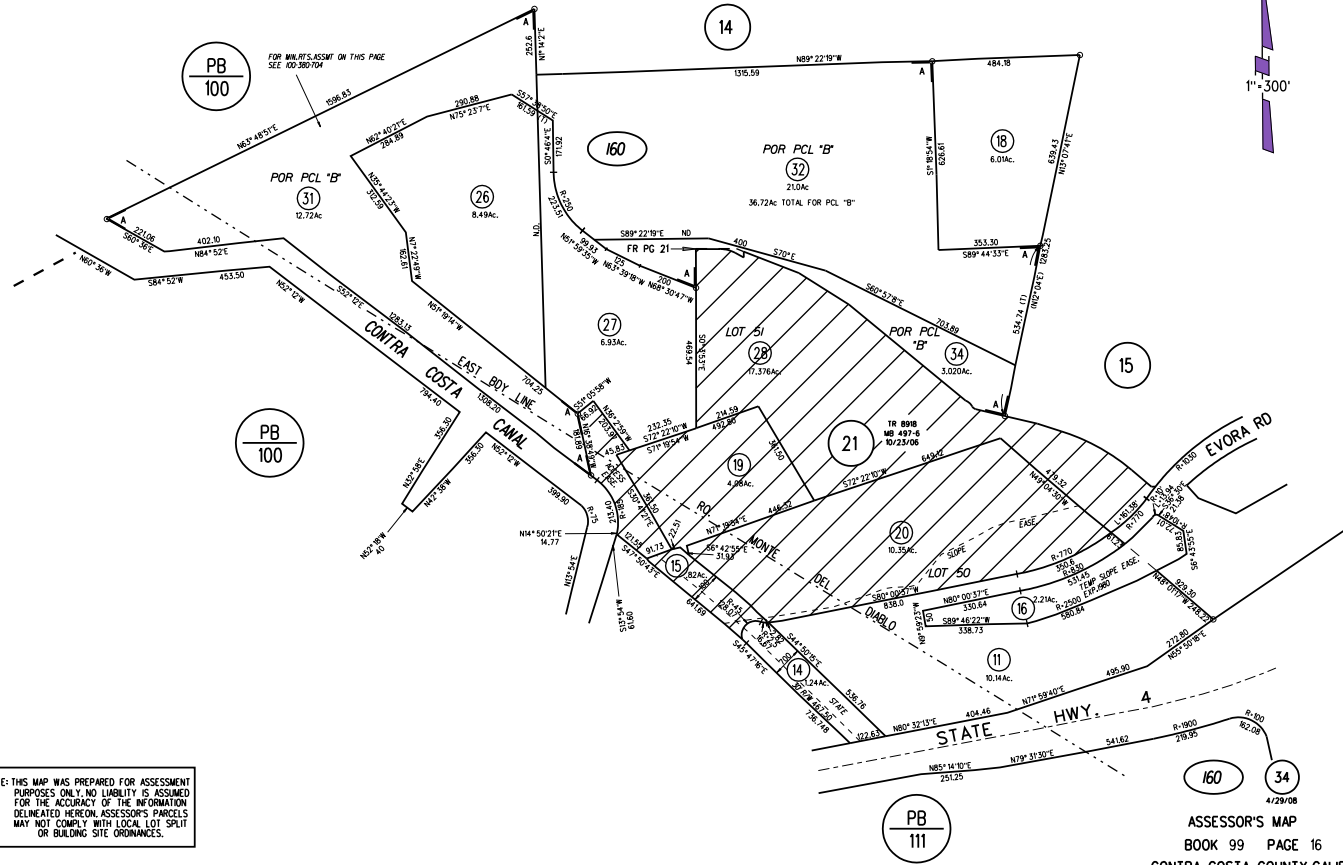
NOTE: THIS MAP WAS PREPARED FOR ASSESSMENT PURPOSES ONLY. NO LIABILITY IS ASSUMED FOR THE ACCURACY OF THE INFORMATION DELINEATED HEREON. ASSESSOR'S PARCELS MAY NOT COMPLY WITH LOCAL LOT SPLIT OR BUILDING SITE ORDINANCES.

18

GOVERNMENT RANCH

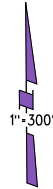
A-2007 ROLL PCL "B" TRACT 8918 MB 497-6 (WILLOW PASS BUSINESS PARK) 10/23/06

F-16



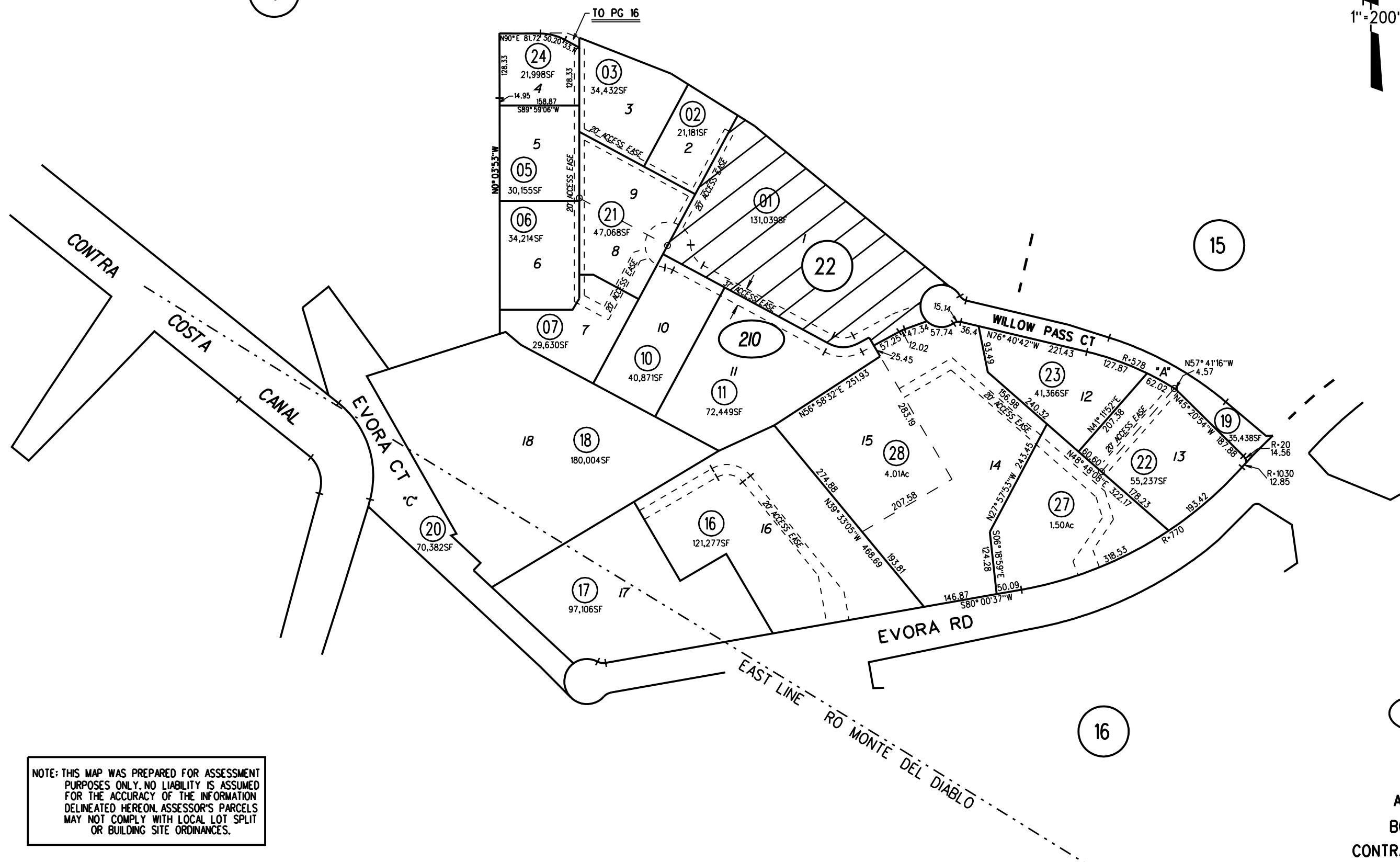
NOTE: THIS MAP WAS PREPARED FOR ASSESSMENT PURPOSES ONLY. NO LIABILITY IS ASSUMED FOR THE ACCURACY OF THE INFORMATION DELINEATED HEREON. ASSESSOR'S PARCELS MAY NOT COMPLY WITH LOCAL LOT SPLIT OR BUILDING SITE ORDINANCES.

ASSESSOR'S MAP  
BOOK 99 PAGE 16  
CONTRA COSTA COUNTY, CALIF.



POR TRACT 8918 MB 497-6 (WILLOW PASS BUSINESS PARK) 10/23/06

16



15

16

210

LLA 27.28 09/18/13

NOTE: THIS MAP WAS PREPARED FOR ASSESSMENT PURPOSES ONLY. NO LIABILITY IS ASSUMED FOR THE ACCURACY OF THE INFORMATION DELINEATED HEREON. ASSESSOR'S PARCELS MAY NOT COMPLY WITH LOCAL LOT SPLIT OR BUILDING SITE ORDINANCES.

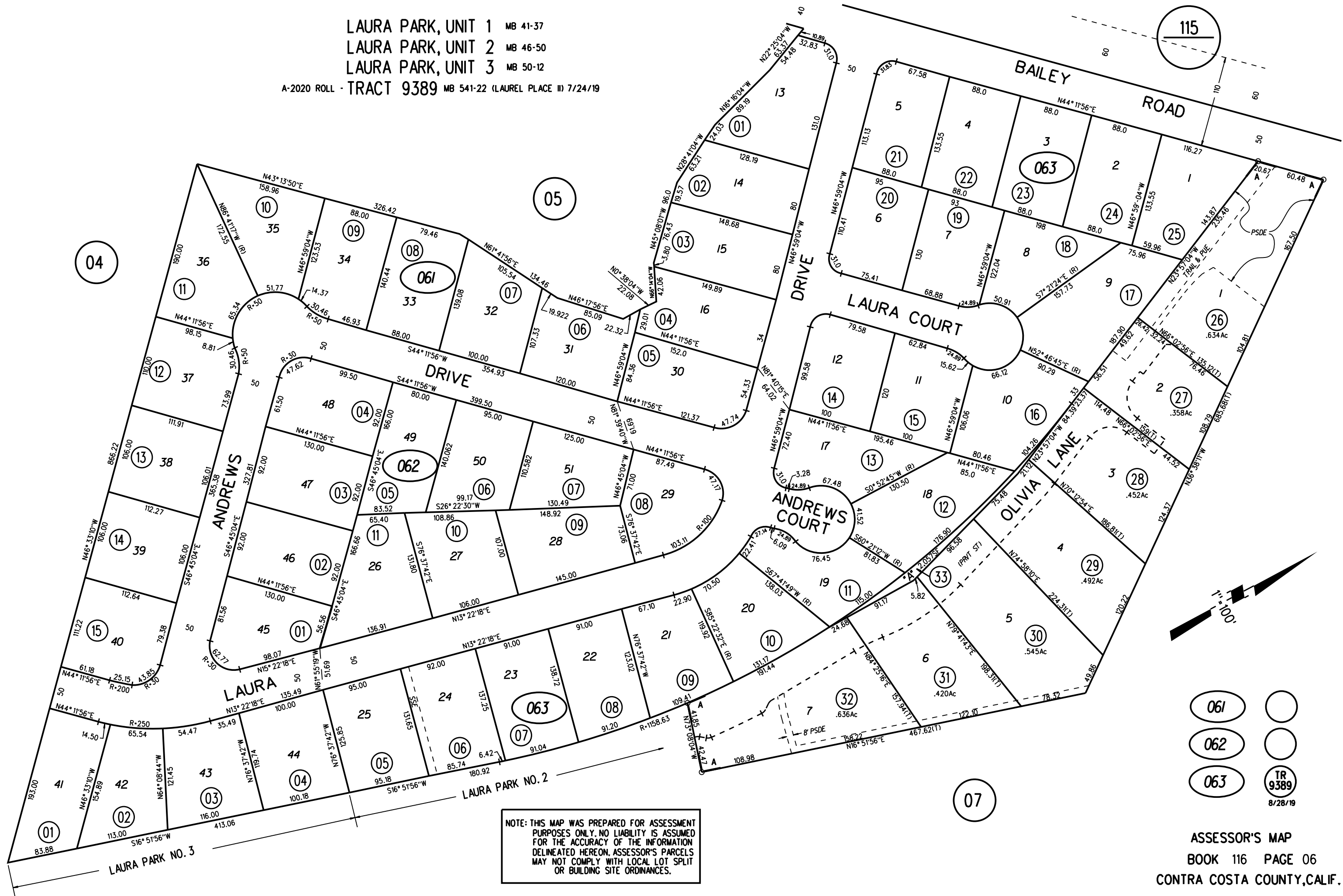
FM PG 16 4/5/07 MAB  
ASSESSOR'S MAP  
BOOK 99 PAGE 21  
CONTRA COSTA COUNTY, CALIF.

LAURA PARK, UNIT 1 MB 41-37

LAURA PARK, UNIT 2 MB 46-50

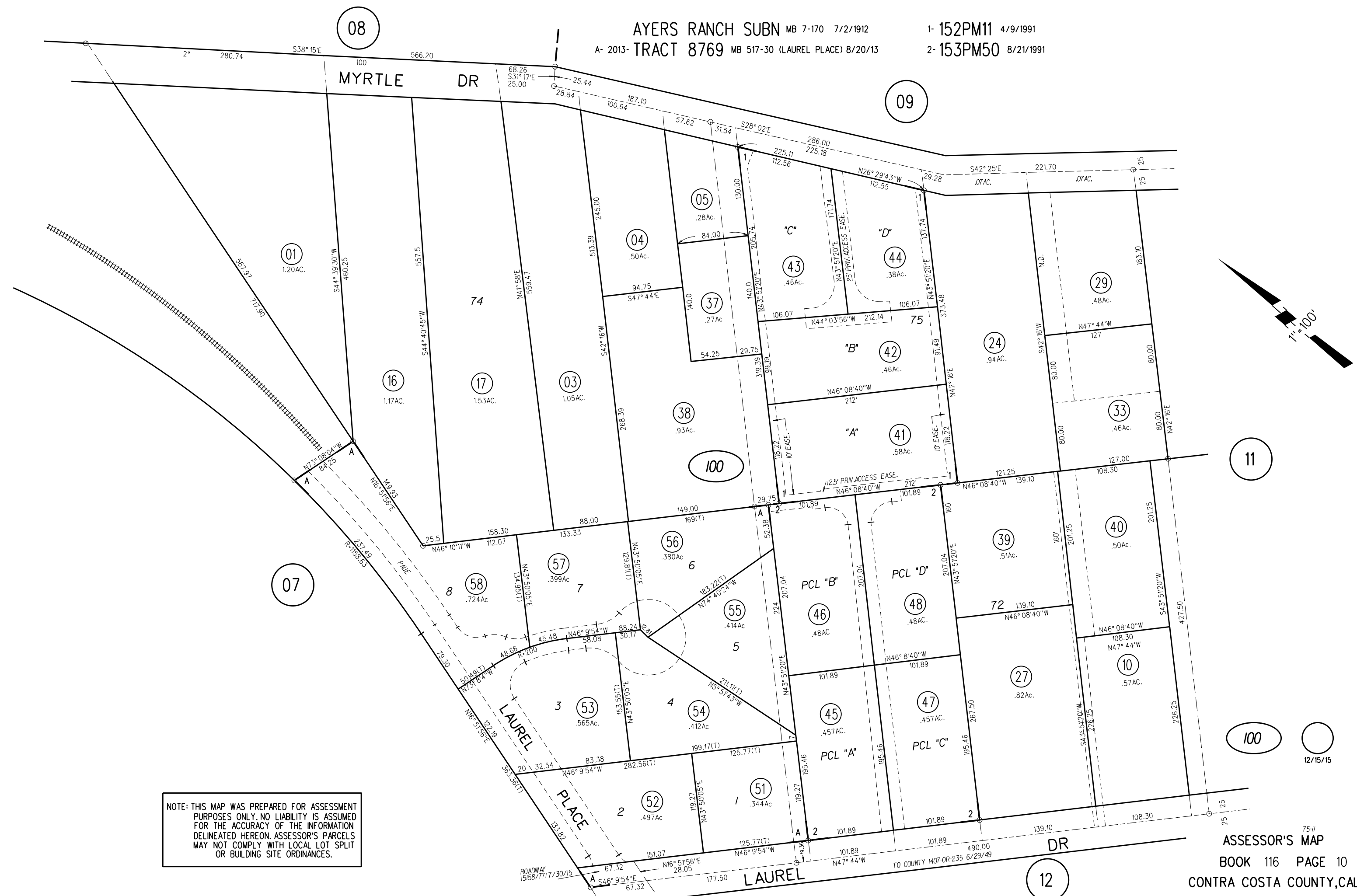
LAURA PARK, UNIT 3 MB 50-12

A-2020 ROLL - TRACT 9389 MB 541-22 (LAUREL PLACE II) 7/24/19



NOTE: THIS MAP WAS PREPARED FOR ASSESSMENT PURPOSES ONLY. NO LIABILITY IS ASSUMED FOR THE ACCURACY OF THE INFORMATION DELINEATED HEREON. ASSESSOR'S PARCELS MAY NOT COMPLY WITH LOCAL LOT SPLIT OR BUILDING SITE ORDINANCES.

- 061
- 062
- 063
- TR 9389

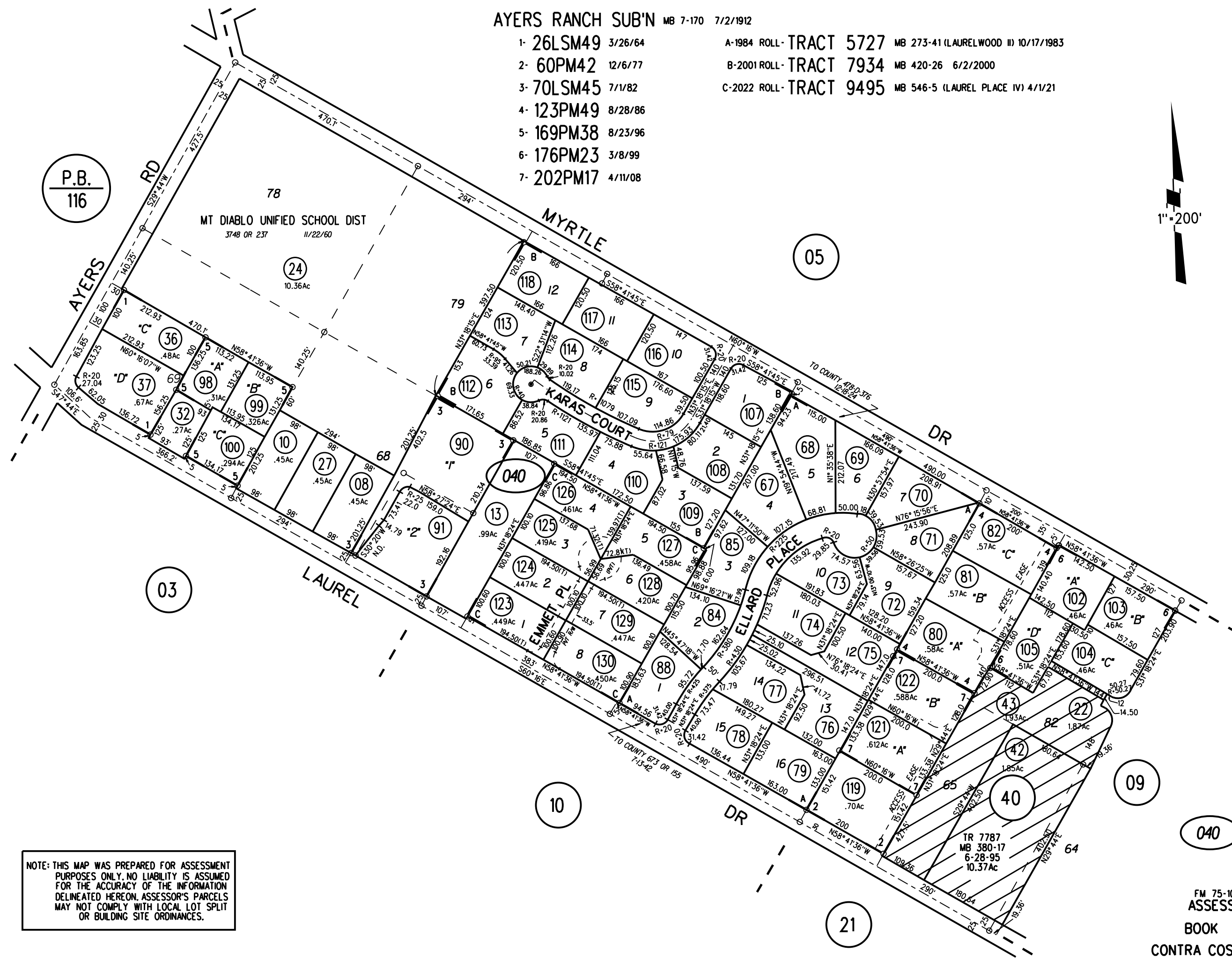


NOTE: THIS MAP WAS PREPARED FOR ASSESSMENT PURPOSES ONLY. NO LIABILITY IS ASSUMED FOR THE ACCURACY OF THE INFORMATION DELINEATED HEREON. ASSESSOR'S PARCELS MAY NOT COMPLY WITH LOCAL LOT SPLIT OR BUILDING SITE ORDINANCES.

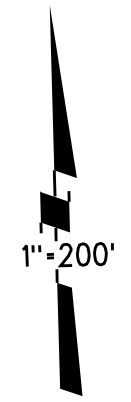
AYERS RANCH SUB'N MB 7-170 7/2/1912

- 1- 26LSM49 3/26/64
- 2- 60PM42 12/6/77
- 3- 70LSM45 7/1/82
- 4- 123PM49 8/28/86
- 5- 169PM38 8/23/96
- 6- 176PM23 3/8/99
- 7- 202PM17 4/11/08

- A-1984 ROLL - TRACT 5727 MB 273-41 (LAURELWOOD II) 10/17/1983
- B-2001 ROLL - TRACT 7934 MB 420-26 6/2/2000
- C-2022 ROLL - TRACT 9495 MB 546-5 (LAUREL PLACE IV) 4/1/21



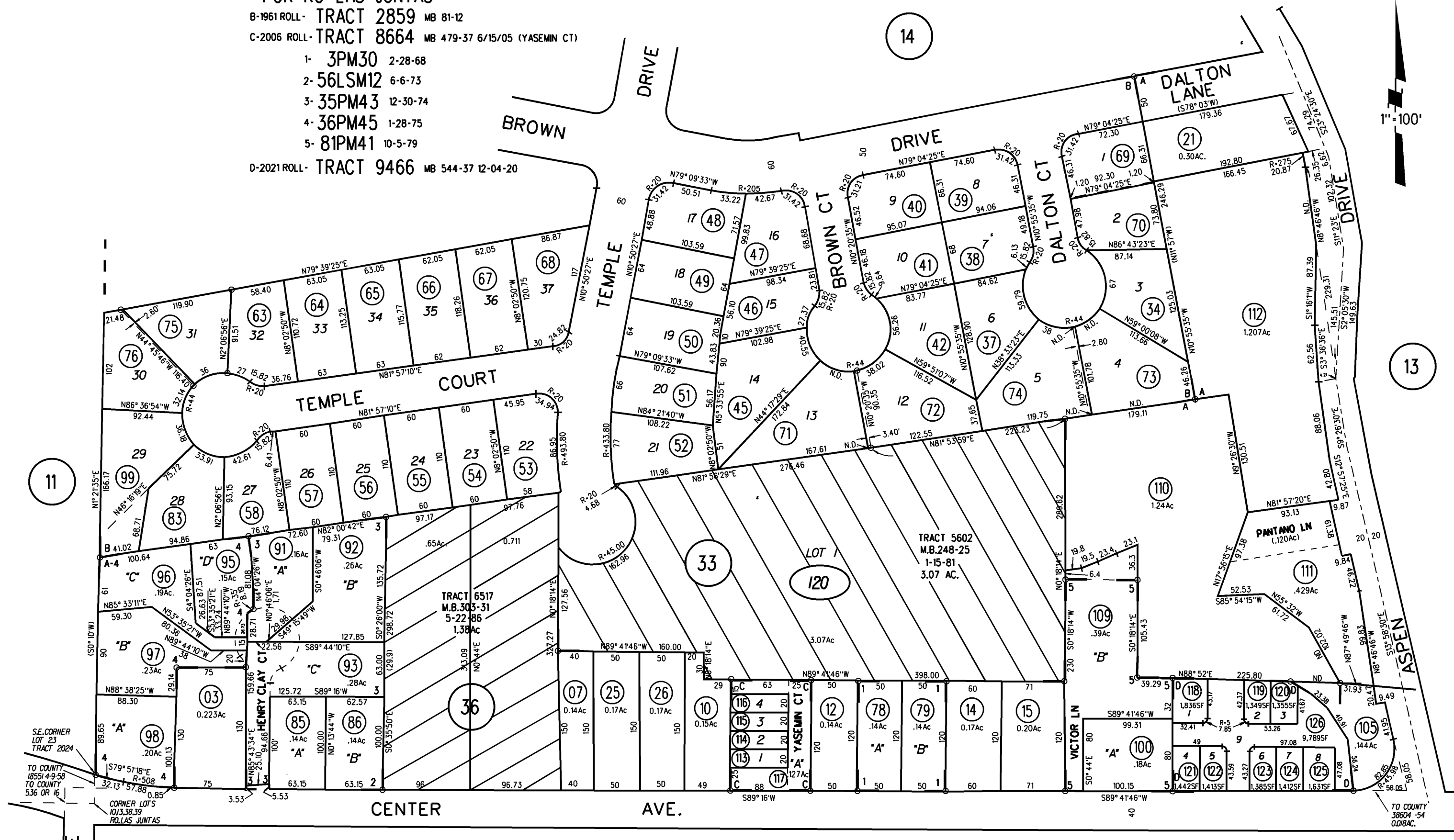
P.B.  
116



NOTE: THIS MAP WAS PREPARED FOR ASSESSMENT PURPOSES ONLY. NO LIABILITY IS ASSUMED FOR THE ACCURACY OF THE INFORMATION DELINEATED HEREON. ASSESSOR'S PARCELS MAY NOT COMPLY WITH LOCAL LOT SPLIT OR BUILDING SITE ORDINANCES.

040 TR 9495 7/01/21

A- POR RO LAS JUNTAS  
 B-1961 ROLL- TRACT 2859 MB 81-12  
 C-2006 ROLL- TRACT 8664 MB 479-37 6/15/05 (YASEMIN CT)  
 1- 3PM30 2-28-68  
 2- 56LSM12 6-6-73  
 3- 35PM43 12-30-74  
 4- 36PM45 1-28-75  
 5- 81PM41 10-5-79  
 D-2021 ROLL- TRACT 9466 MB 544-37 12-04-20



1" = 100'

NOTE: THIS MAP WAS PREPARED FOR ASSESSMENT PURPOSES ONLY. NO LIABILITY IS ASSUMED FOR THE ACCURACY OF THE INFORMATION DELINEATED HEREON. ASSESSOR'S PARCELS MAY NOT COMPLY WITH LOCAL LOT SPLIT OR BUILDING SITE ORDINANCES.

(11-74)  
 2-1-61 G.C.C. 52/13  
**ASSESSOR'S MAP**  
 BOOK 125 PAGE 12  
 CONTRA COSTA COUNTY, CALIF.

11

14

13

08

07

120

TR 9466  
 1/12/21

SE CORNER LOT 23 TRACT 2024  
 TO COUNTY 18551-4-9-58  
 TO COUNTY 536 OR 16

CORNER LOT'S 1013, 38, 39 ROLAS JUNTAS

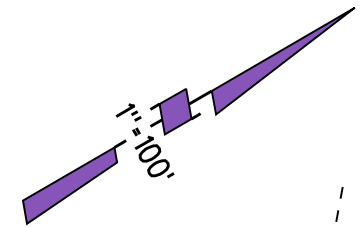
TO COUNTY 38604-54 0.018 AC.



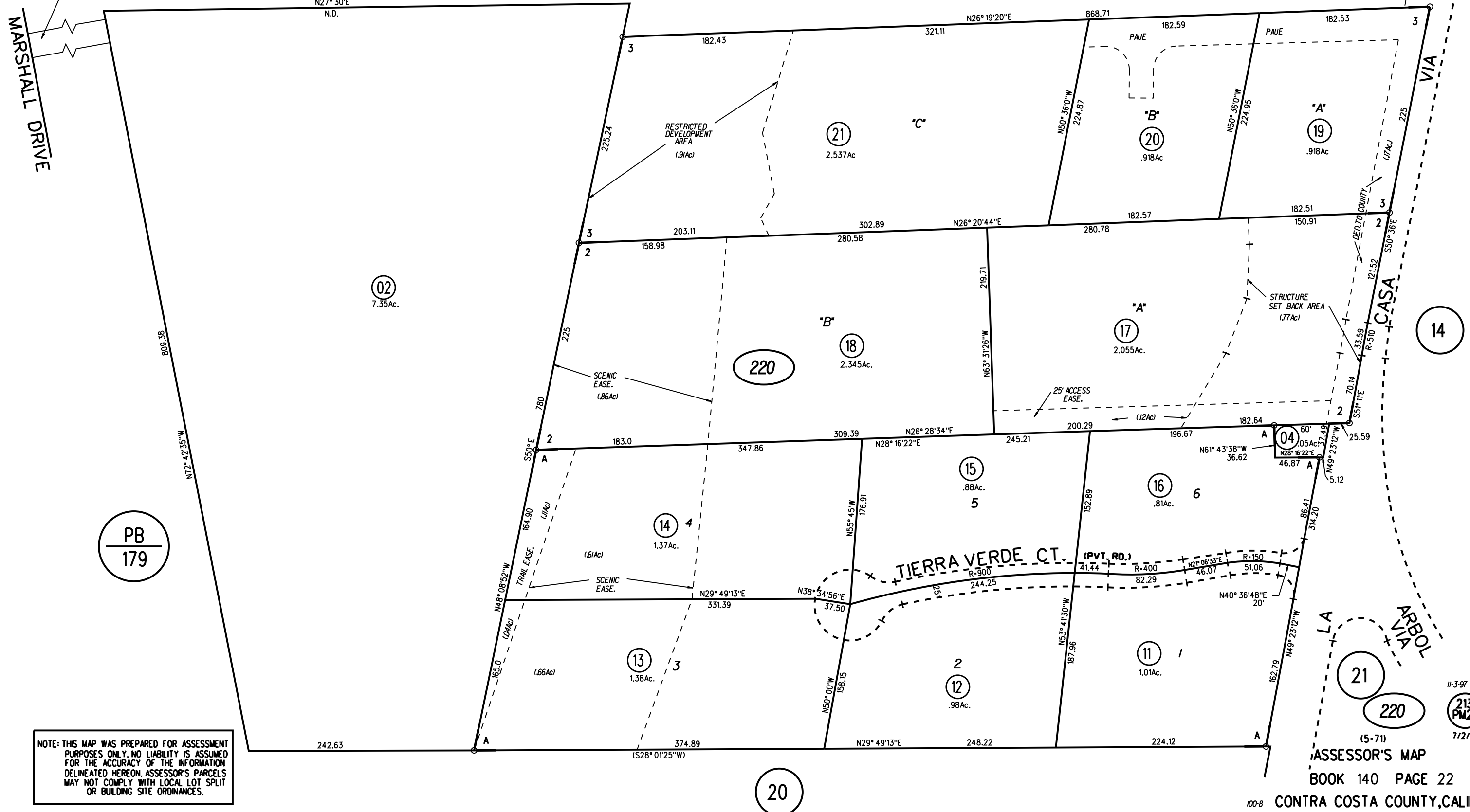


RO SAN MIGUEL  
NO. 4 HILL LAND

1- 40 P.M. 24 10-1-75  
1986 ROLL-A- TRACT 6544 M.B. 291-22  
2- 172 P.M. 3 8-27-97  
3- 213 P.M. 23 1-18-18



ACCESS OFF OF MARSHALL DRIVE  
BK. 179 PG. 22 POR. LOT 2 TRACT 2079.

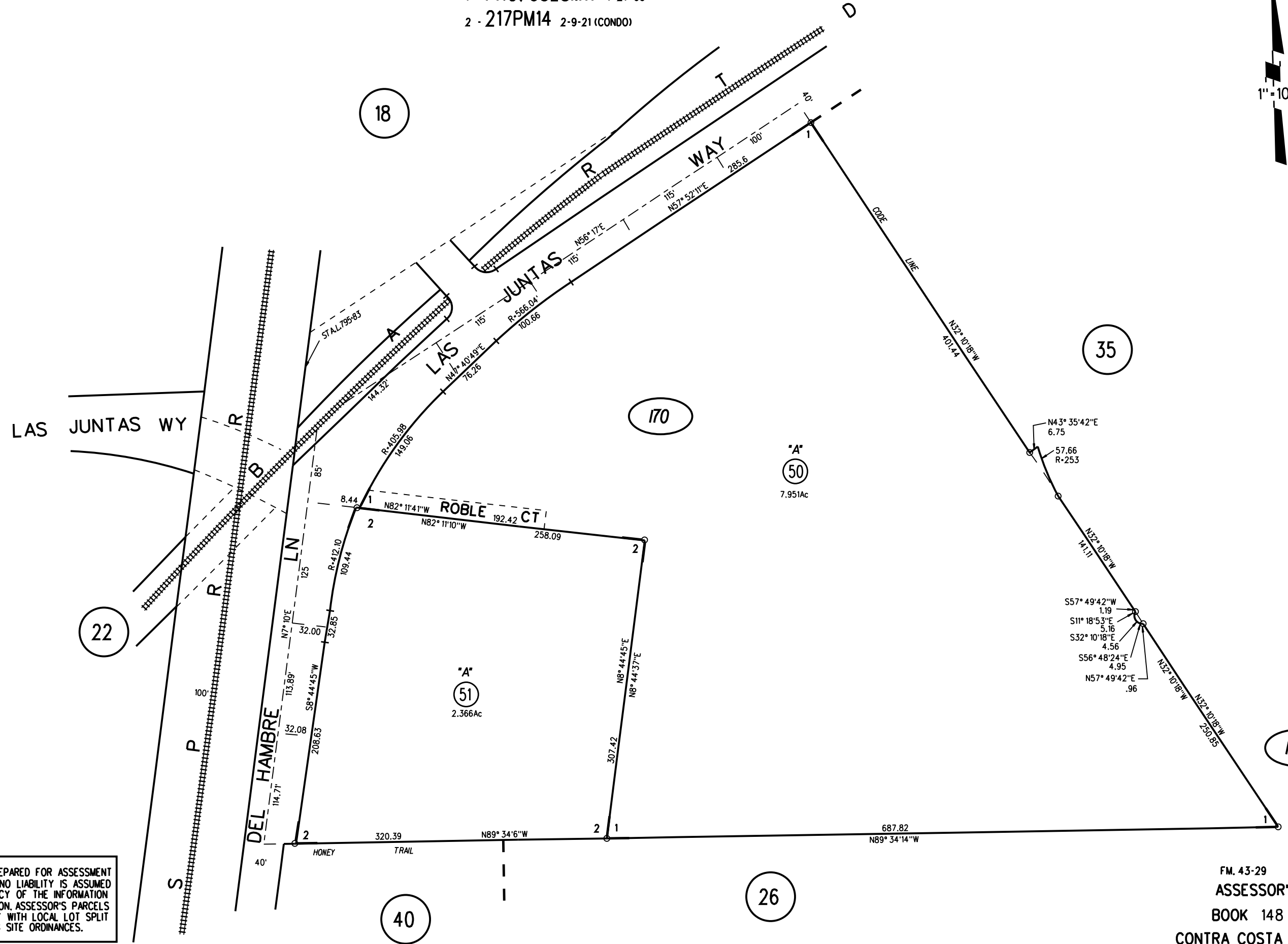


NOTE: THIS MAP WAS PREPARED FOR ASSESSMENT PURPOSES ONLY. NO LIABILITY IS ASSUMED FOR THE ACCURACY OF THE INFORMATION DELINEATED HEREON. ASSESSOR'S PARCELS MAY NOT COMPLY WITH LOCAL LOT SPLIT OR BUILDING SITE ORDINANCES.

ASSESSOR'S MAP  
BOOK 140 PAGE 22  
CONTRA COSTA COUNTY, CALIF.

11-3-97  
213 PM23  
7/2/18

RANCHO LAS JUNTAS  
 A-1990 ROLL SUBD. 6982 CONDO MB 336-43  
 1 - PRO. 95LSM11 7-27-90  
 2 - 217PM14 2-9-21 (CONDO)

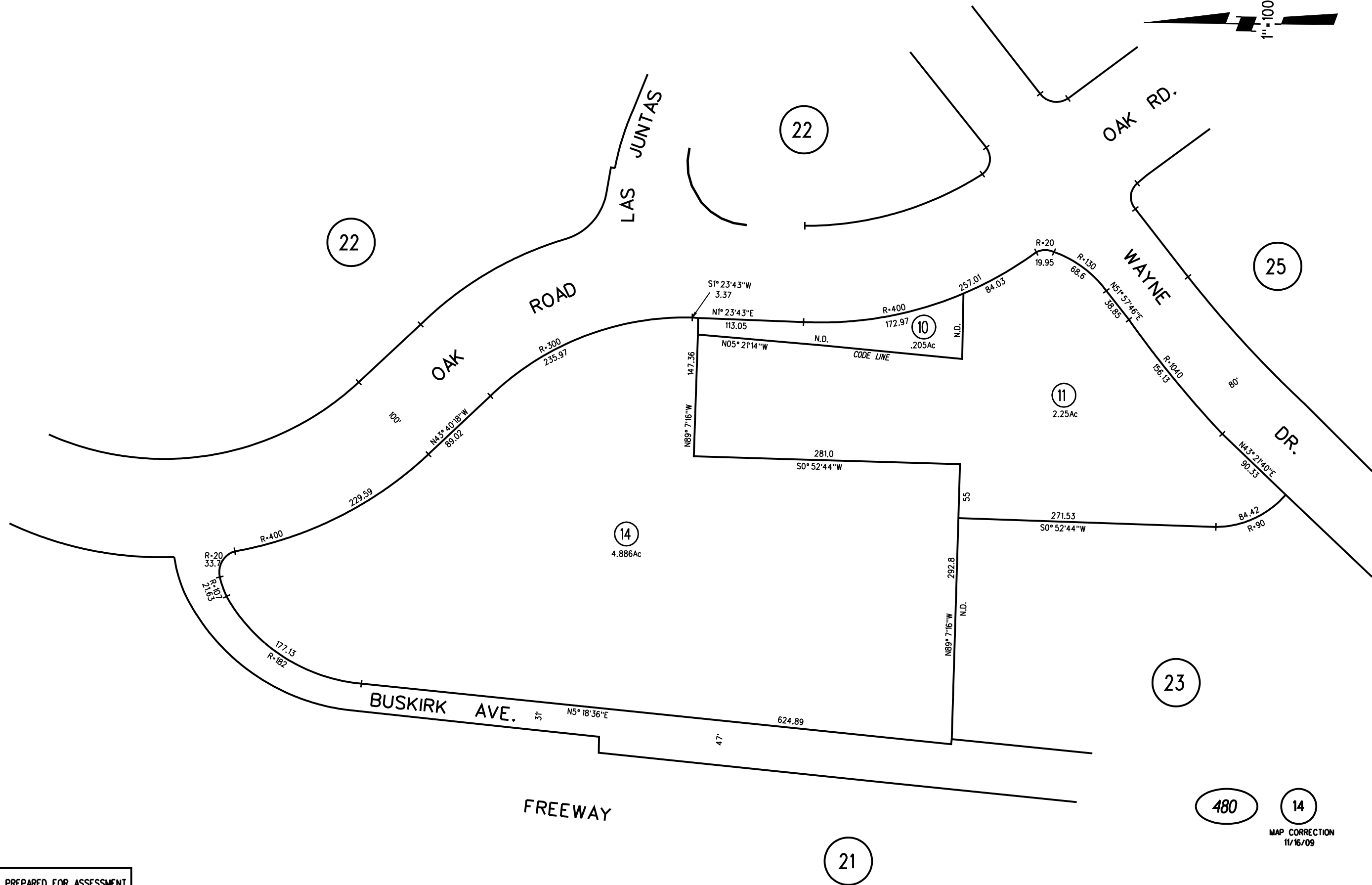


NOTE: THIS MAP WAS PREPARED FOR ASSESSMENT PURPOSES ONLY. NO LIABILITY IS ASSUMED FOR THE ACCURACY OF THE INFORMATION DELINEATED HEREON. ASSESSOR'S PARCELS MAY NOT COMPLY WITH LOCAL LOT SPLIT OR BUILDING SITE ORDINANCES.

FM. 43-29 7-1-64  
 ASSESSOR'S MAP  
 BOOK 148 PAGE 17  
 CONTRA COSTA COUNTY, CALIF.

Sanborn Date : 23/04/1999

PORS. TR2027 & TR2147, LAS JUNTAS ESTATES, RANCHO LAS JUNTAS



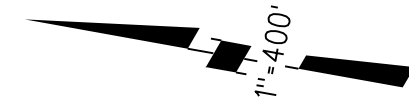
NOTE: THIS MAP WAS PREPARED FOR ASSESSMENT PURPOSES ONLY. NO LIABILITY IS ASSUMED FOR THE ACCURACY OF THE INFORMATION DELINEATED HEREON. ASSESSOR'S PARCELS MAY NOT COMPLY WITH LOCAL LOT SPLIT OR BUILDING SITE ORDINANCES.

480 14  
MAP CORRECTION  
11/16/09

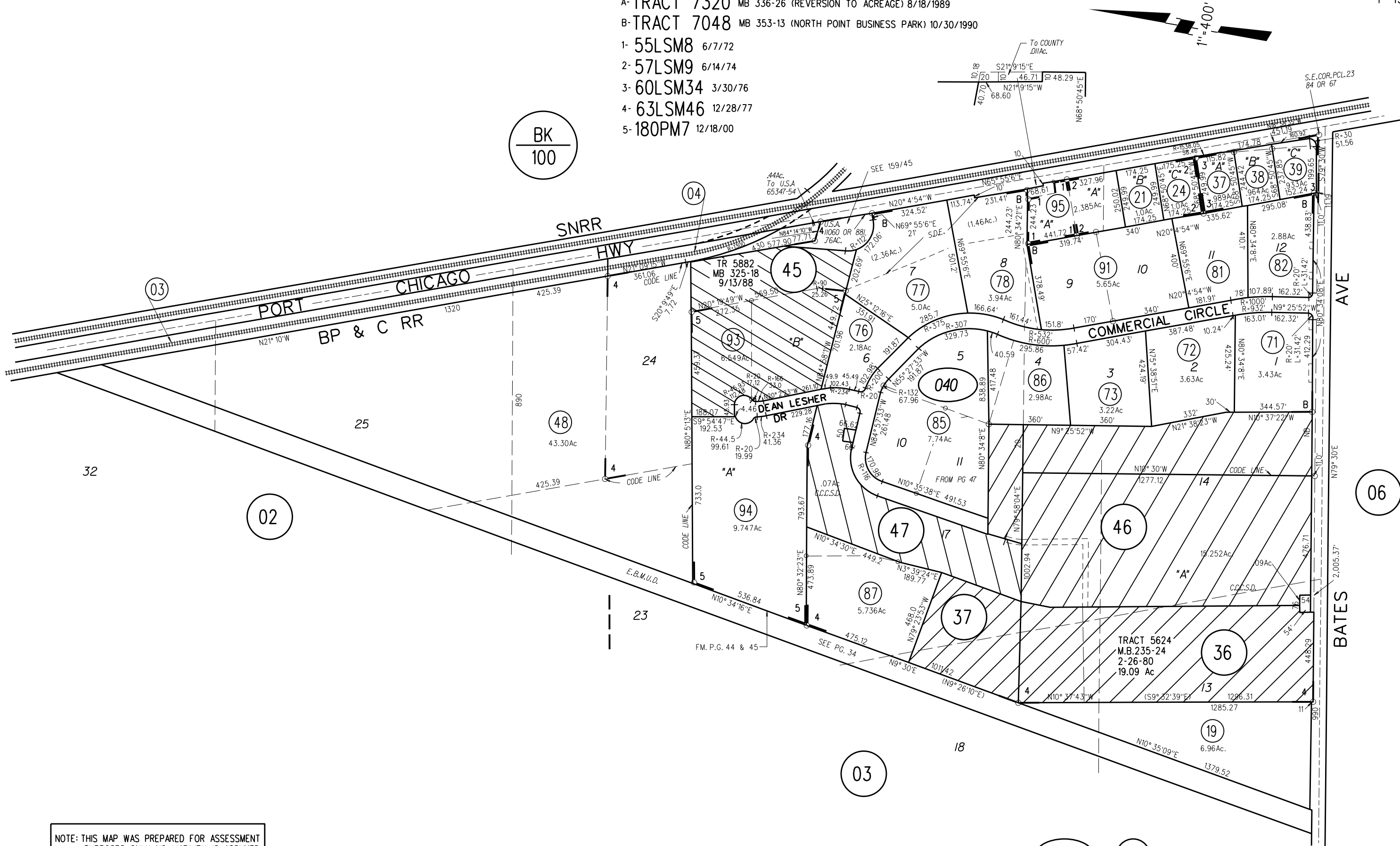
GOVERNMENT RANCH BK D-87 11/8/1884

- A- TRACT 7320 MB 336-26 (REVERSION TO ACREAGE) 8/18/1989
- B- TRACT 7048 MB 353-13 (NORTH POINT BUSINESS PARK) 10/30/1990
- 1- 55LSM8 6/7/72
- 2- 57LSM9 6/14/74
- 3- 60LSM34 3/30/76
- 4- 63LSM46 12/28/77
- 5- 180PM7 12/18/00

E-15  
F-15



BK  
100



NOTE: THIS MAP WAS PREPARED FOR ASSESSMENT PURPOSES ONLY. NO LIABILITY IS ASSUMED FOR THE ACCURACY OF THE INFORMATION DELINEATED HEREON. ASSESSOR'S PARCELS MAY NOT COMPLY WITH LOCAL LOT SPLIT OR BUILDING SITE ORDINANCES.

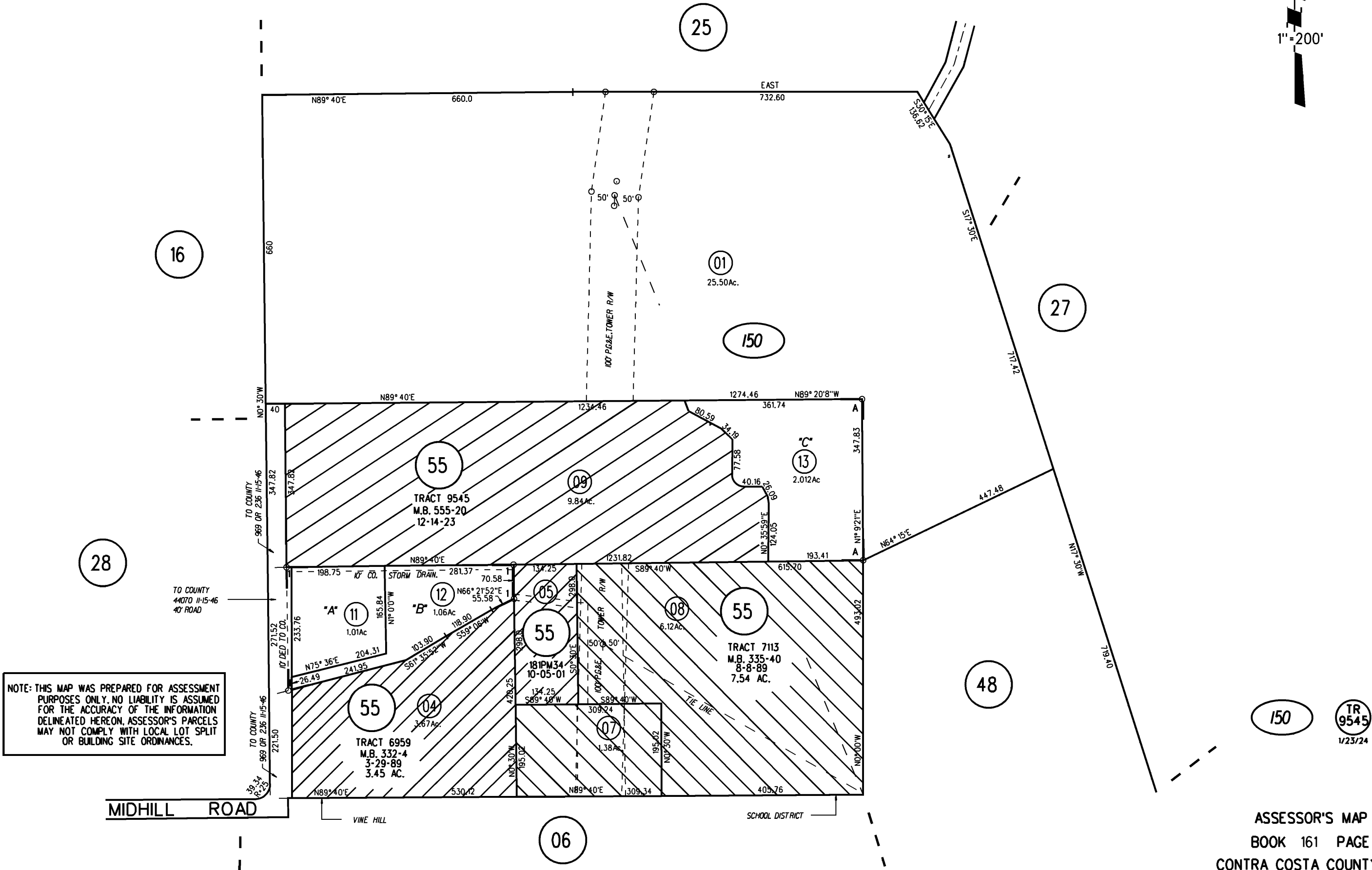
040 95  
07/28/14

RANCHO LAS JUNTAS

POR. LOT. "E" VINE HILL HOMESTEAD TR. M.B. B-42

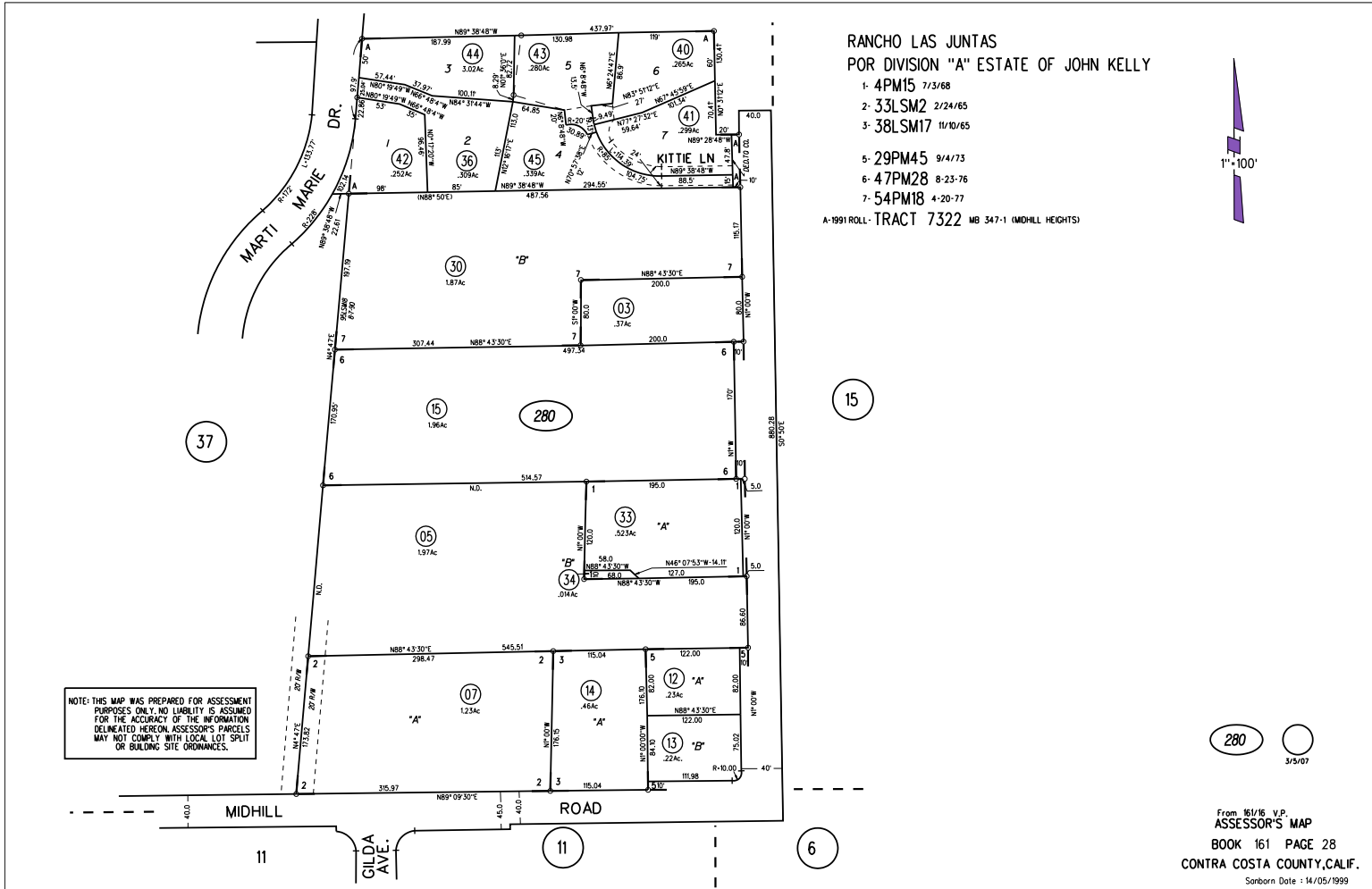
A- POR TR 9545 (HERITAGE VIEW) MB 555-20 12/14/23

1- 155PM34 11-18-91



NOTE: THIS MAP WAS PREPARED FOR ASSESSMENT PURPOSES ONLY. NO LIABILITY IS ASSUMED FOR THE ACCURACY OF THE INFORMATION DELINEATED HEREON. ASSESSOR'S PARCELS MAY NOT COMPLY WITH LOCAL LOT SPLIT OR BUILDING SITE ORDINANCES.

TR 9545  
1/23/24

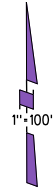


RANCHO LAS JUNTAS  
 POR DIVISION "A" ESTATE OF JOHN KELLY

- 1- 4PM15 7/3/68
- 2- 33LSM2 2/24/65
- 3- 38LSM17 11/10/65

- 5- 29PM45 9/4/73
- 6- 47PM28 8-23-76
- 7- 54PM18 4-20-77

A-1991 ROLL - TRACT 7322 MB 347-1 (MIDHILL HEIGHTS)

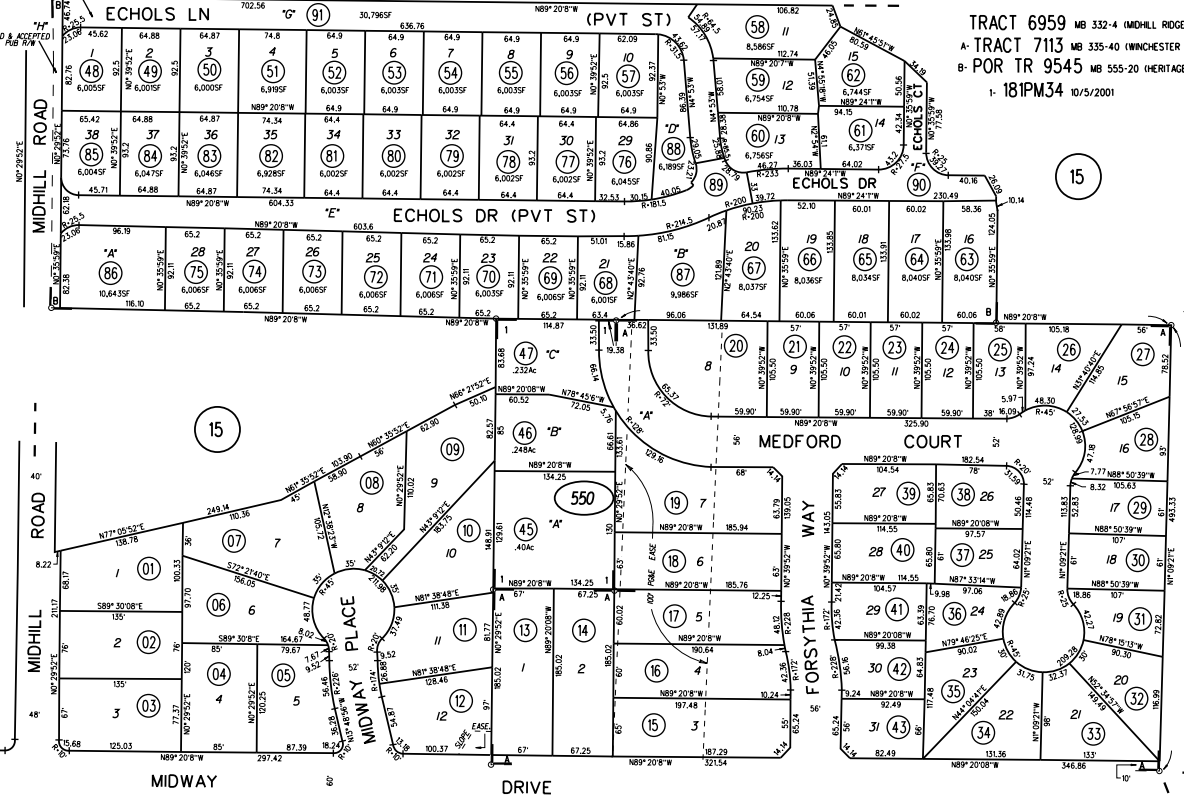


NOTE: THIS MAP WAS PREPARED FOR ASSESSMENT PURPOSES ONLY. NO LIABILITY IS ASSUMED FOR THE ACCURACY OF THE INFORMATION DELINEATED HEREON. ASSESSOR'S PARCELS MAY NOT COMPLY WITH LOCAL LOT SPLIT OR BUILDING SITE ORDINANCES.

280  
 3/5/07

From 161/16 V.P.  
 ASSESSOR'S MAP  
 BOOK 161 PAGE 28  
 CONTRA COSTA COUNTY, CALIF.  
 Sanborn Date : 14/05/1999

FROM PAGE 15



TRACT 6959 MB 332-4 (MIDHILL RIDGE) 3/29/1989  
 A- TRACT 7113 MB 335-40 (WINCHESTER PLACE) 8/8/1989  
 B- POR TR 9545 MB 555-20 (HERITAGE VIEW) 12/14/23  
 1- 181PM34 10/5/2001

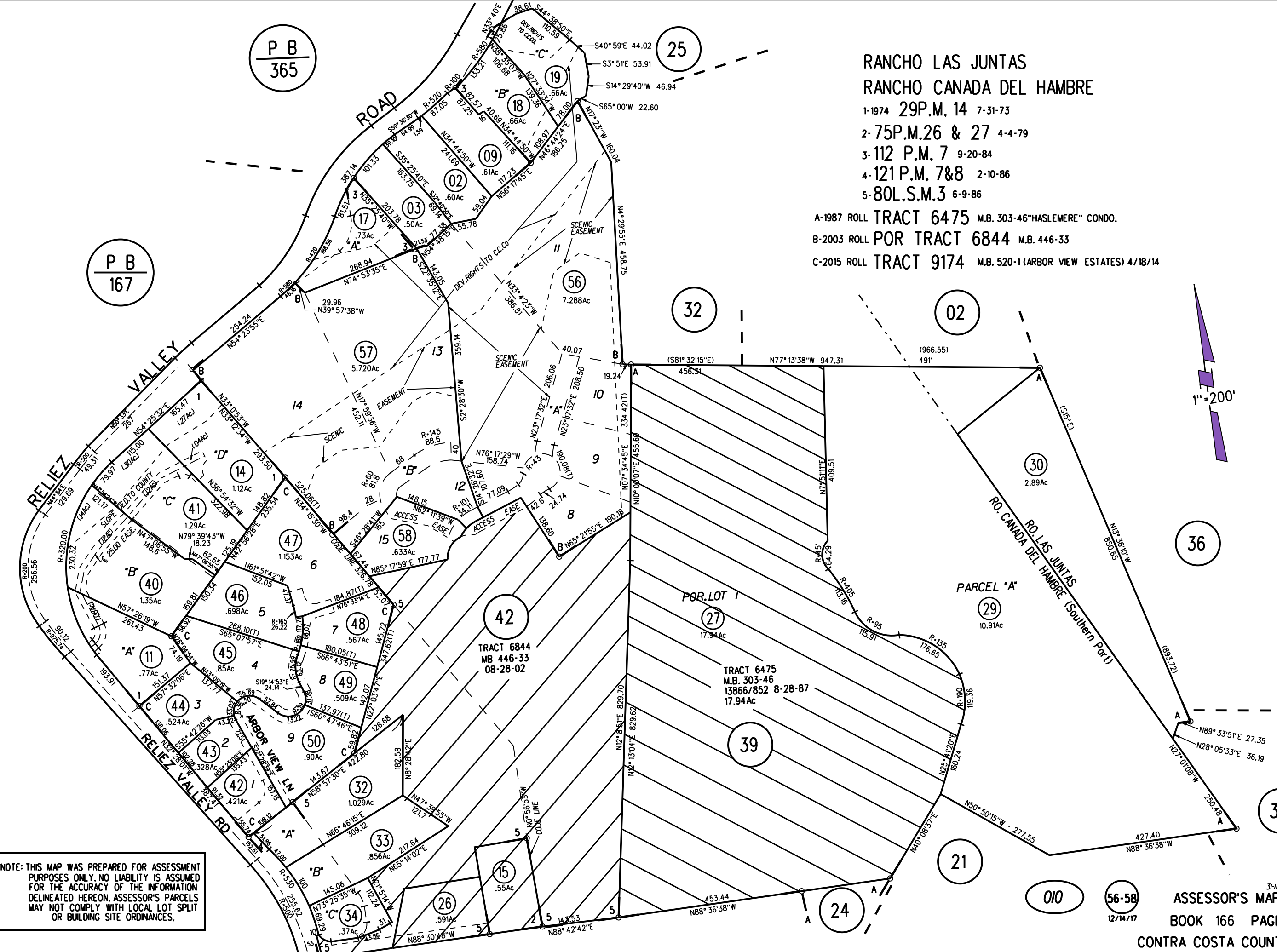
NOTE: THIS MAP WAS PREPARED FOR ASSESSMENT PURPOSES ONLY. NO LIABILITY IS ASSUMED FOR THE ACCURACY OF THE INFORMATION DELINEATED HEREON. ASSESSORS PARCELS MAY NOT COMPLY WITH LOCAL LOT SPLIT OR BUILDING SITE ORDINANCES.

FM PG 15 7/25/89  
 ASSESSOR'S MAP  
 BOOK 161 PAGE 55  
 CONTRA COSTA COUNTY, CALIF.

**RANCHO LAS JUNTAS  
RANCHO CANADA DEL HAMBRE**

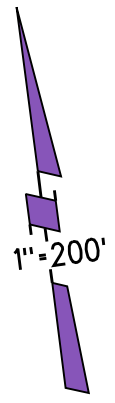
- 1-1974 29P.M. 14 7-31-73
- 2-75P.M.26 & 27 4-4-79
- 3-112 P.M. 7 9-20-84
- 4-121 P.M. 7&8 2-10-86
- 5-80L.S.M.3 6-9-86

A-1987 ROLL TRACT 6475 M.B. 303-46"HASLEMERE" CONDO.  
 B-2003 ROLL POR TRACT 6844 M.B. 446-33  
 C-2015 ROLL TRACT 9174 M.B. 520-1 (ARBOR VIEW ESTATES) 4/18/14



P B  
167

P B  
365



NOTE: THIS MAP WAS PREPARED FOR ASSESSMENT PURPOSES ONLY. NO LIABILITY IS ASSUMED FOR THE ACCURACY OF THE INFORMATION DELINEATED HEREON. ASSESSOR'S PARCELS MAY NOT COMPLY WITH LOCAL LOT SPLIT OR BUILDING SITE ORDINANCES.



RANCHO CANADA DEL HAMBRE

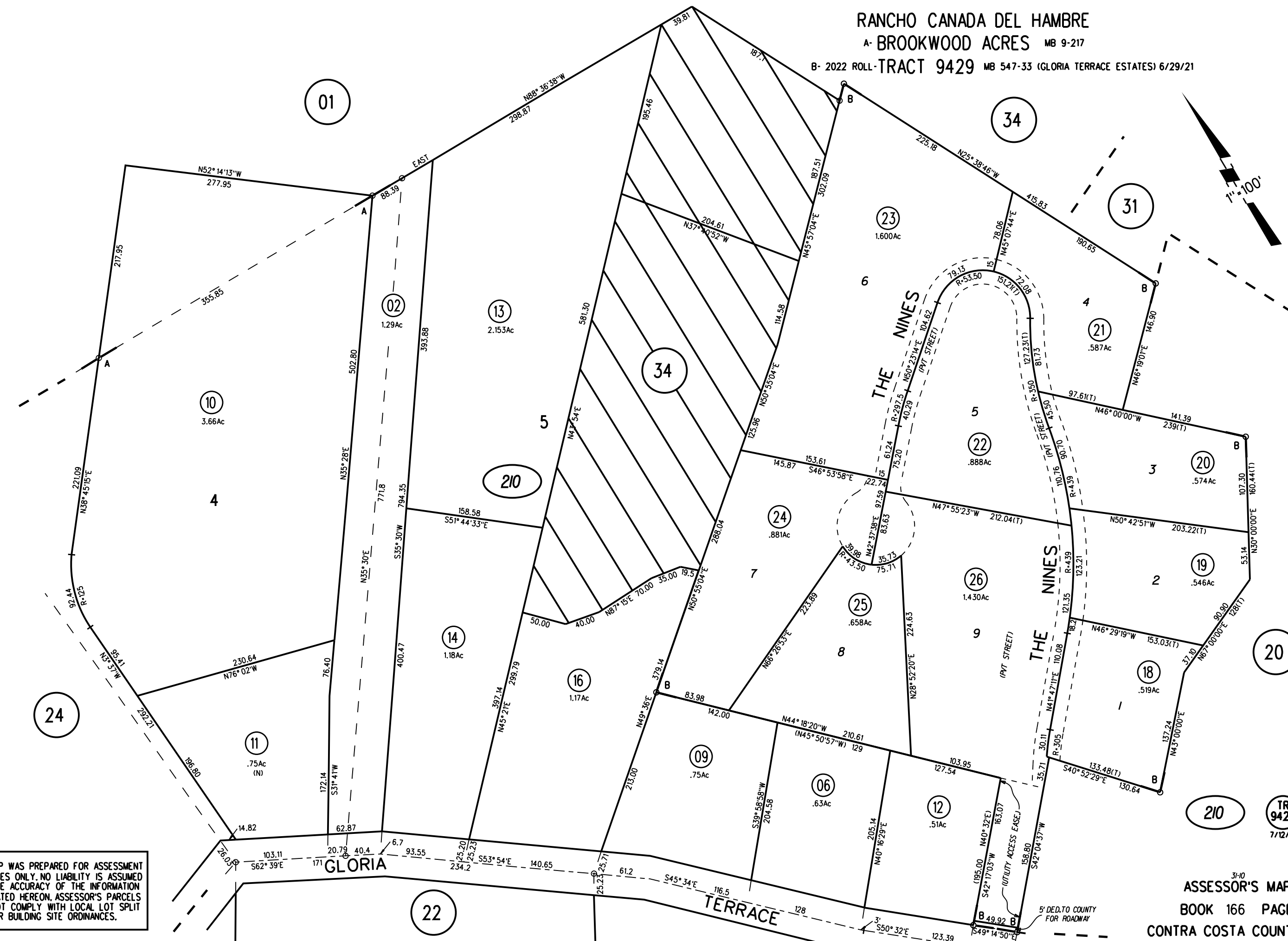
A- BROOKWOOD ACRES MB 9-217

B- 2022 ROLL-TRACT 9429 MB 547-33 (GLORIA TERRACE ESTATES) 6/29/21

1"=100'

NOTE: THIS MAP WAS PREPARED FOR ASSESSMENT PURPOSES ONLY. NO LIABILITY IS ASSUMED FOR THE ACCURACY OF THE INFORMATION DELINEATED HEREON. ASSESSOR'S PARCELS MAY NOT COMPLY WITH LOCAL LOT SPLIT OR BUILDING SITE ORDINANCES.

3-10  
ASSESSOR'S MAP  
BOOK 166 PAGE 21  
CONTRA COSTA COUNTY, CALIF.



01

34

31

10  
3.66Ac

13  
2.153Ac

34

23  
1.600Ac

21  
.587Ac

210

22  
.888Ac

20  
.574Ac

24

11  
.75Ac (N)

14  
1.18Ac

16  
1.17Ac

24  
.881Ac

25  
.658Ac

26  
1.430Ac

19  
.546Ac

20

18  
.519Ac

22

09  
.75Ac

06  
.63Ac

12  
.51Ac

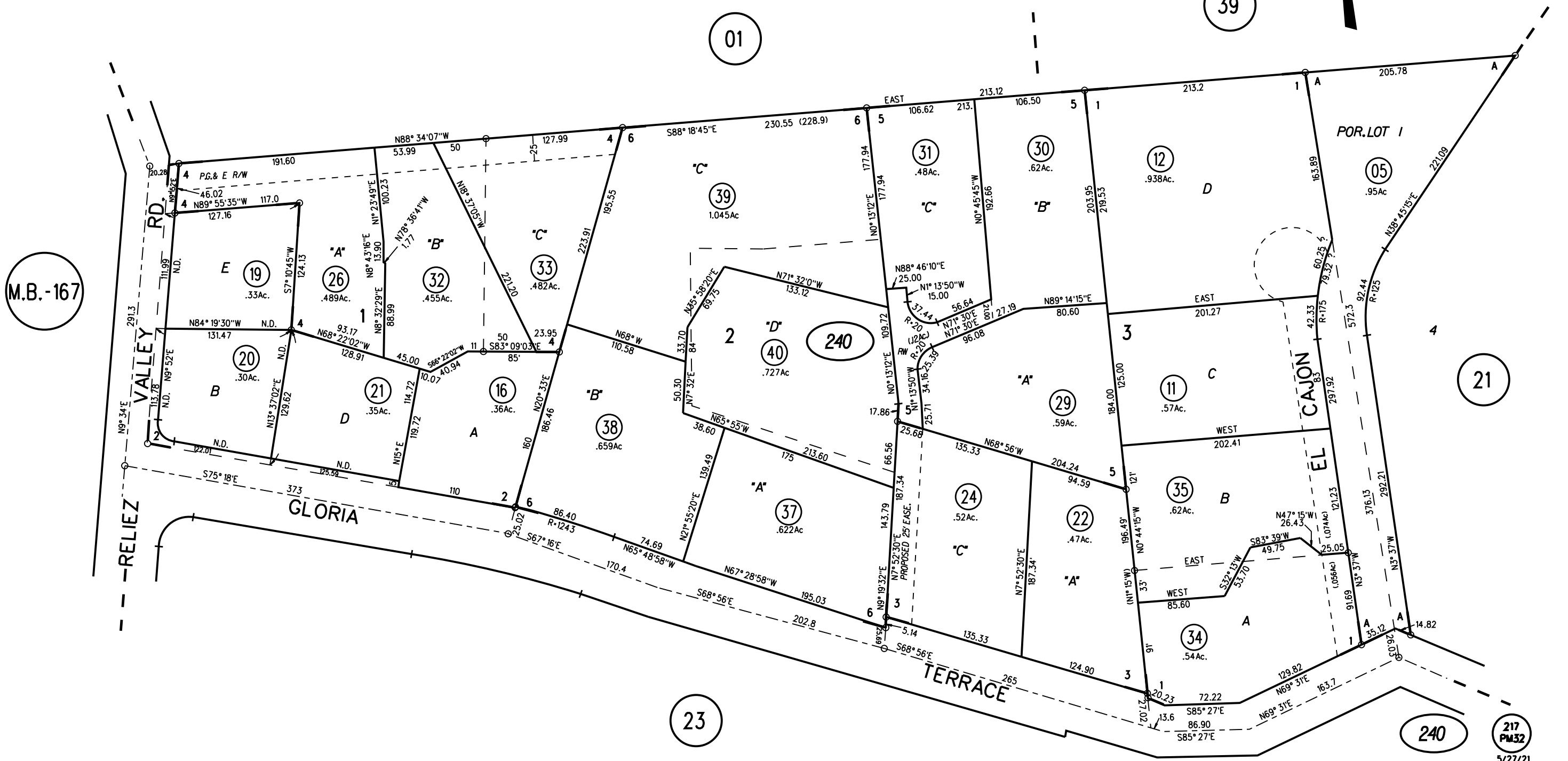
210

TR 9429  
7/12/21

BROOKWOOD ACRES M.B. 9-217  
 A- POR.LOT 1 TRACT 6475 MB 303-46 "HASLEMERE" CONDO.

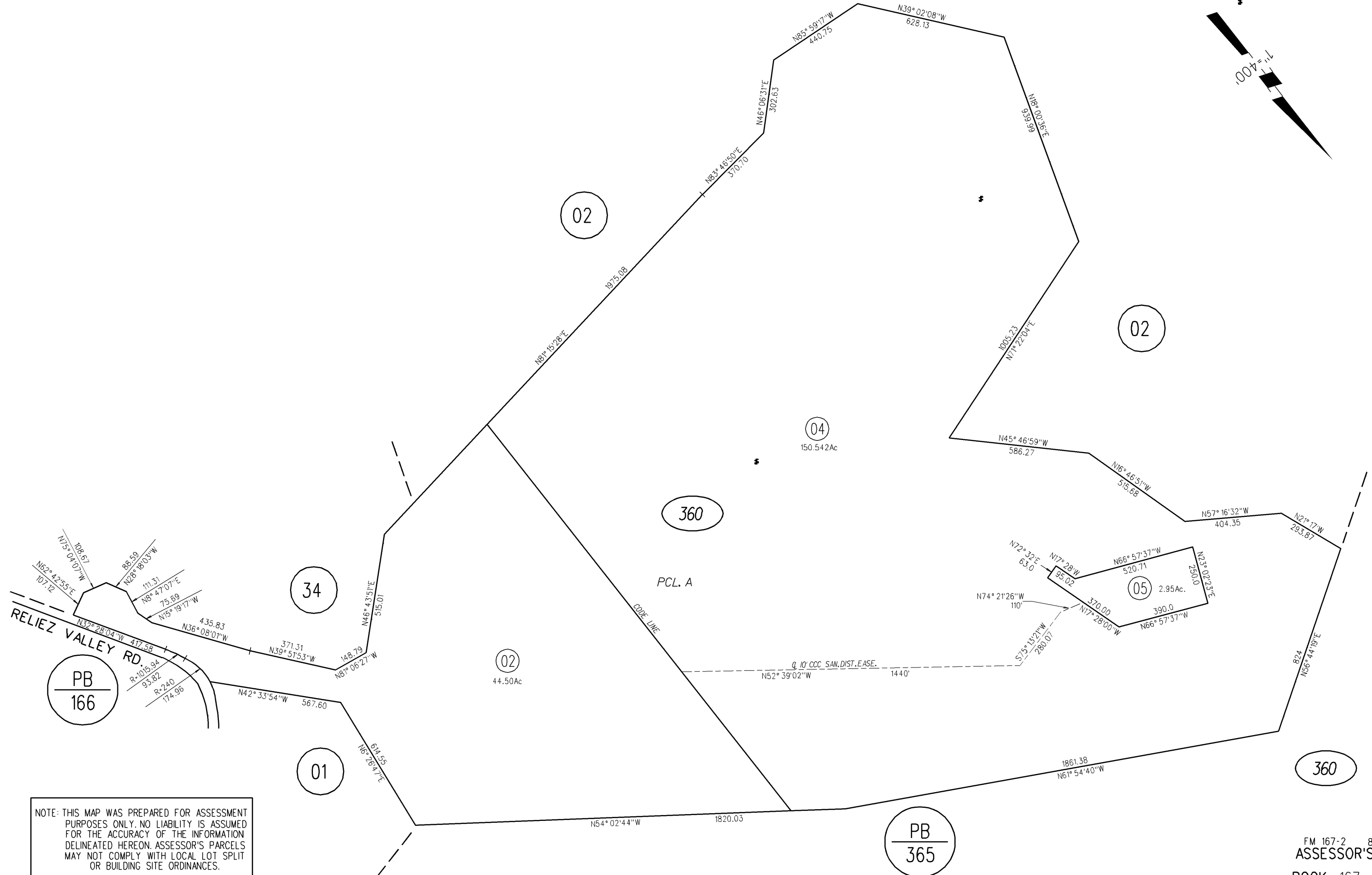
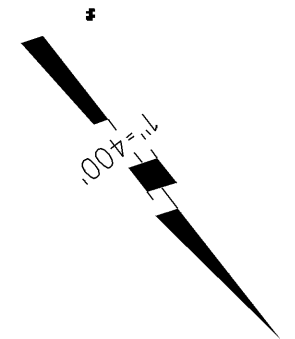
- 1- 35LSM18 6-16-65
- 2- 38LSM38 12-7-65
- 3- 26PM43 3-6-73
- 4- 80PM32 9-7-79
- 5- 86PM42 6-12-80
- 6- 217PM32 4-28-21

1" = 100'



M.B. -167

NOTE: THIS MAP WAS PREPARED FOR ASSESSMENT PURPOSES ONLY. NO LIABILITY IS ASSUMED FOR THE ACCURACY OF THE INFORMATION DELINEATED HEREON. ASSESSOR'S PARCELS MAY NOT COMPLY WITH LOCAL LOT SPLIT OR BUILDING SITE ORDINANCES.



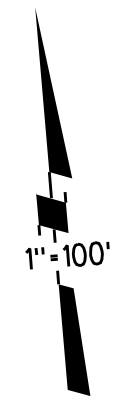
NOTE: THIS MAP WAS PREPARED FOR ASSESSMENT PURPOSES ONLY. NO LIABILITY IS ASSUMED FOR THE ACCURACY OF THE INFORMATION DELINEATED HEREON. ASSESSOR'S PARCELS MAY NOT COMPLY WITH LOCAL LOT SPLIT OR BUILDING SITE ORDINANCES.

REUSCHE RANCH SUB'N MB 8-187 10/15/1915

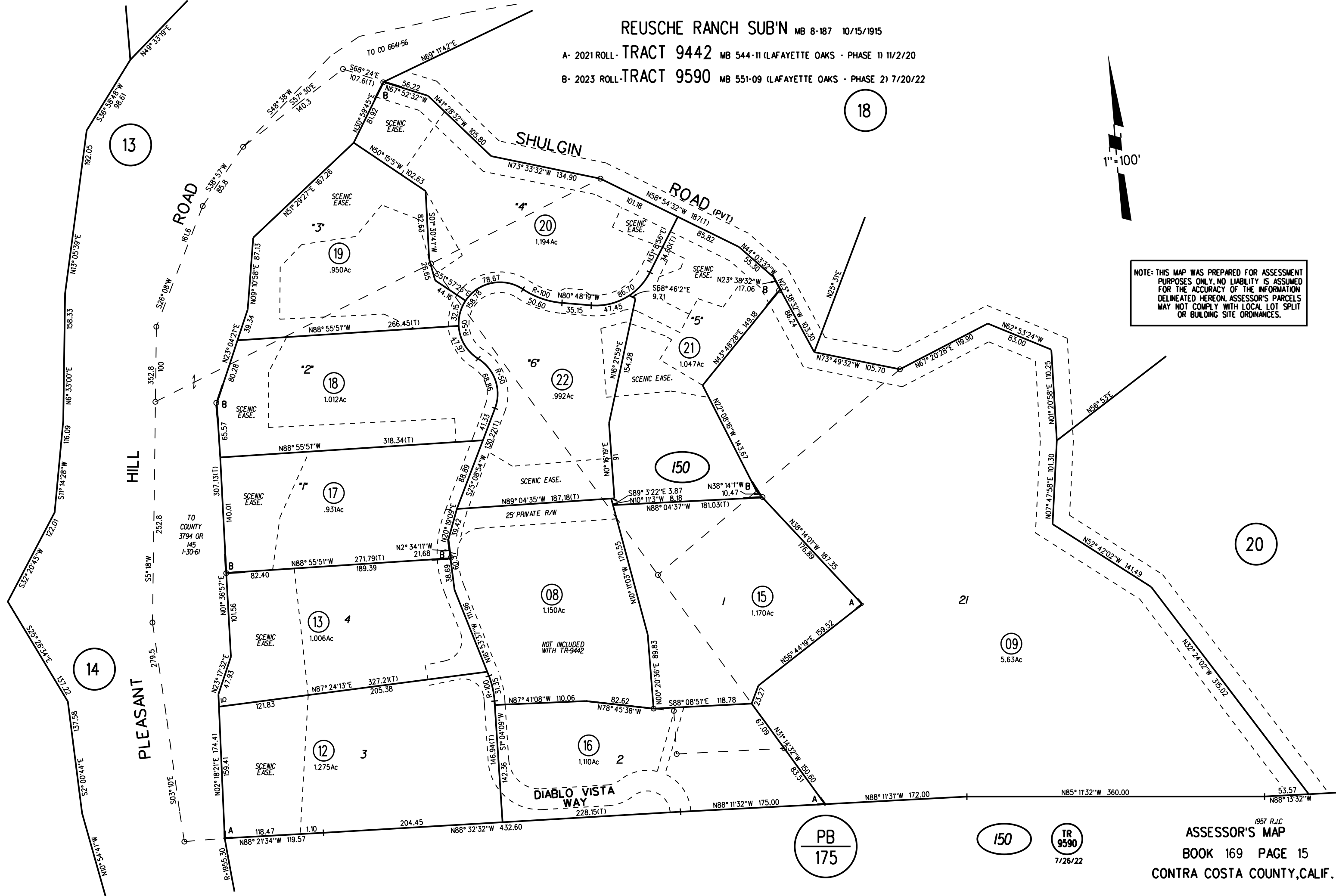
A- 2021 ROLL- TRACT 9442 MB 544-11 (LAFAYETTE OAKS - PHASE 1) 11/2/20

B- 2023 ROLL-TRACT 9590 MB 551-09 (LAFAYETTE OAKS - PHASE 2) 7/20/22

18



NOTE: THIS MAP WAS PREPARED FOR ASSESSMENT PURPOSES ONLY. NO LIABILITY IS ASSUMED FOR THE ACCURACY OF THE INFORMATION DELINEATED HEREON. ASSESSOR'S PARCELS MAY NOT COMPLY WITH LOCAL LOT SPLIT OR BUILDING SITE ORDINANCES.



20

21

09  
5.63Ac

15  
1.170Ac

08  
1.150Ac

16  
1.110Ac

12  
1.275Ac

13  
1.006Ac

17  
.931Ac

18  
1.012Ac

19  
.950Ac

20  
1.194Ac

21  
1.047Ac

22  
.992Ac

150

PB  
175

150

TR  
9590  
7/26/22

A - SUB'N. NO. 1 LARKEY RANCH M.B. 4-79

1- RECORD OF SURVEY 32 L.S.M. 5 12-23-64

B - 1966 ROLL - TRACT 3490 M.B. 108 - 11

2- RECORD OF SURVEY 31 L.S.M. 37 11-30-64

C- 2004 ROLL - TRACT 8606 MB 453-34 (OAK TREAT COURT) 4/24/03

D- 2023 ROLL - TR 9559 MB 552-35 (OAK GROVE TOWNHOME - CONDOS)

02

11



BLVD  
TREAT

OAK

RD

OAK CIR

JONES

FREWAY

STATE

R/W

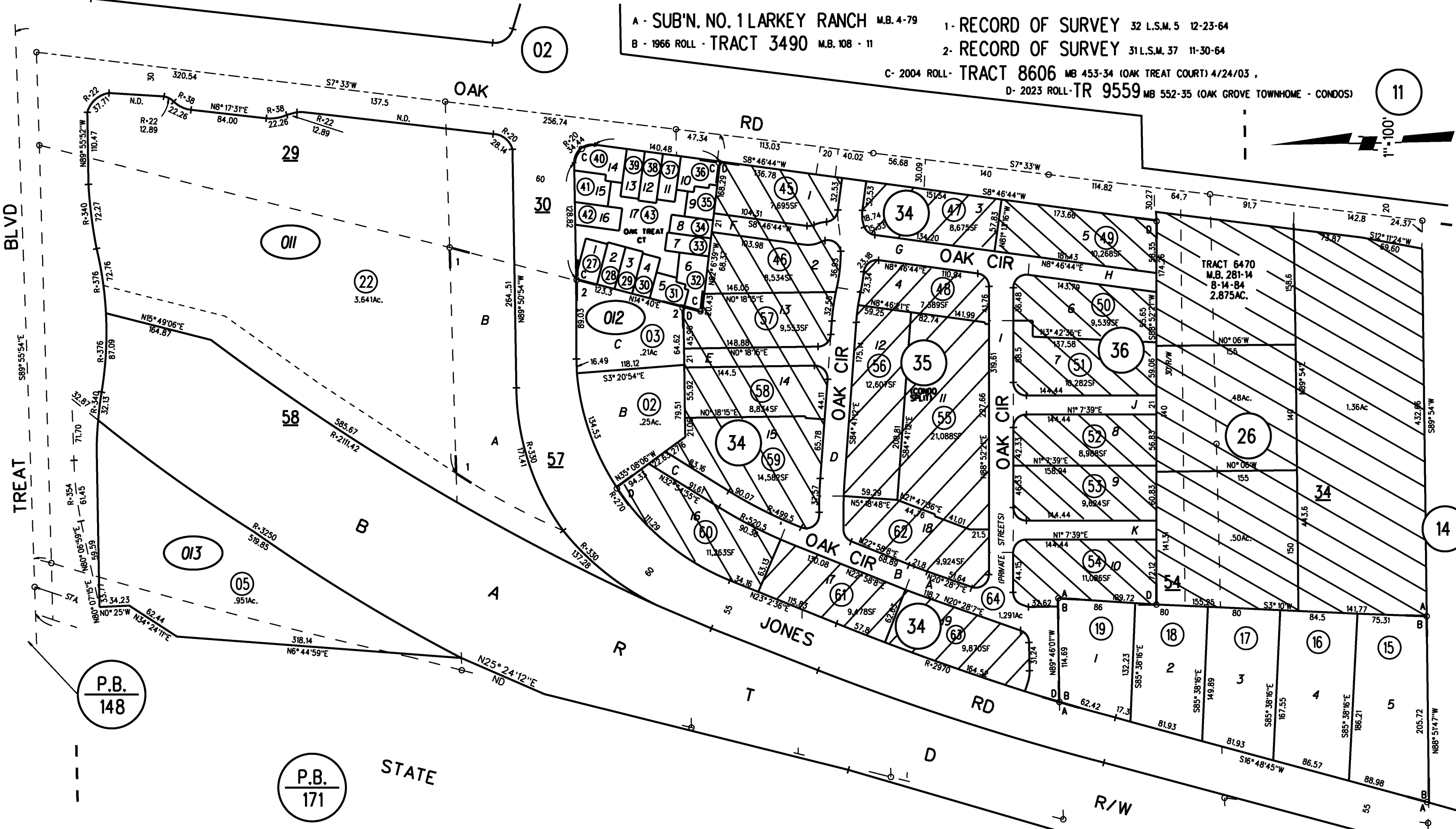
34 A

NOTE: THIS MAP WAS PREPARED FOR ASSESSMENT PURPOSES ONLY. NO LIABILITY IS ASSUMED FOR THE ACCURACY OF THE INFORMATION DELINEATED HEREON. ASSESSOR'S PARCELS MAY NOT COMPLY WITH LOCAL LOT SPLIT OR BUILDING SITE ORDINANCES.

FM 43-8 4/19/66  
ASSESSOR'S MAP  
BOOK 172 PAGE 01  
CONTRA COSTA COUNTY, CALIF.

011  
012  
013

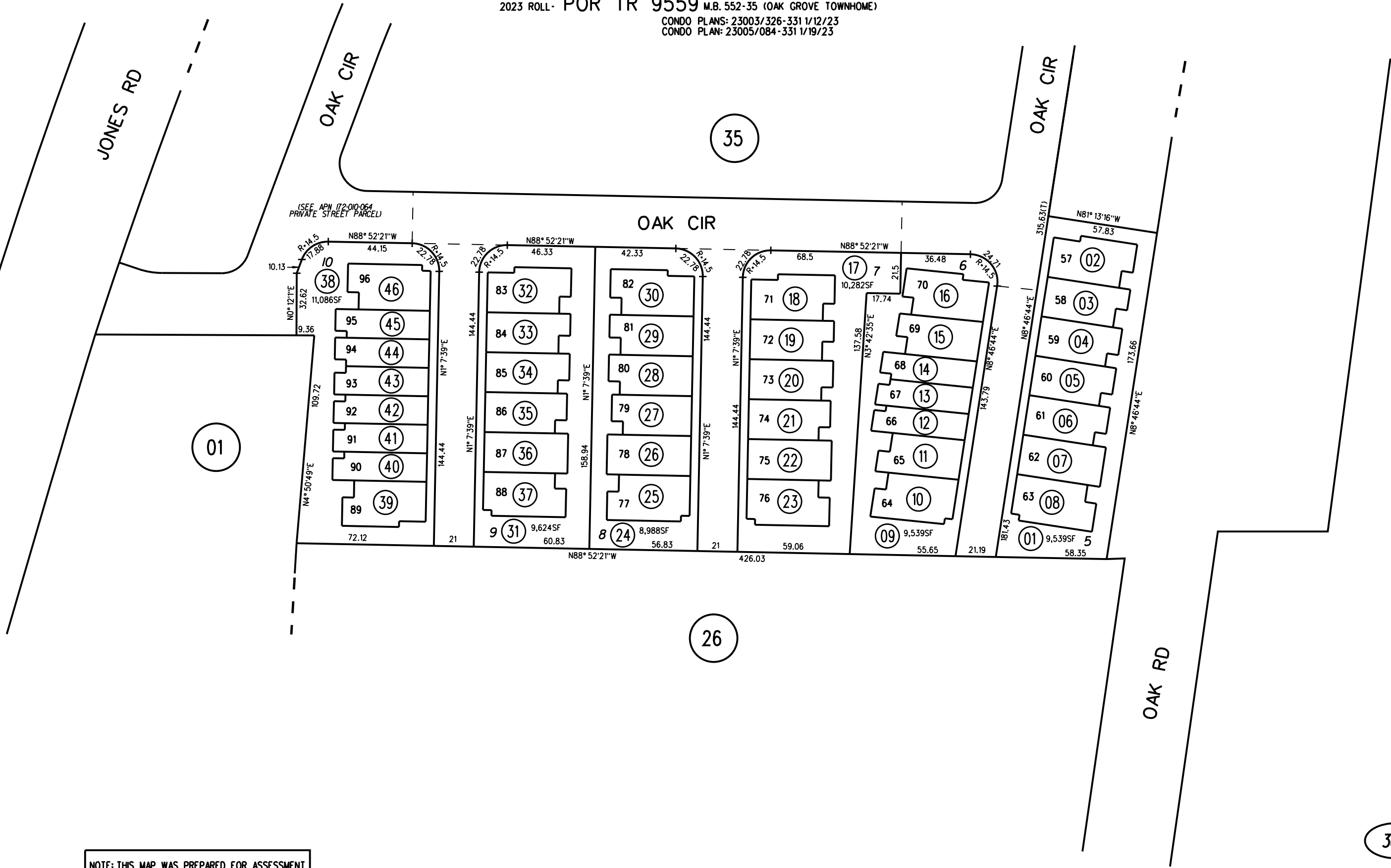
TR 9559 1/12/23 (CONDO)







2023 ROLL - POR TR 9559 M.B. 552-35 (OAK GROVE TOWNHOME)  
 CONDO PLANS: 23003/326-331 1/12/23  
 CONDO PLAN: 23005/084-331 1/19/23



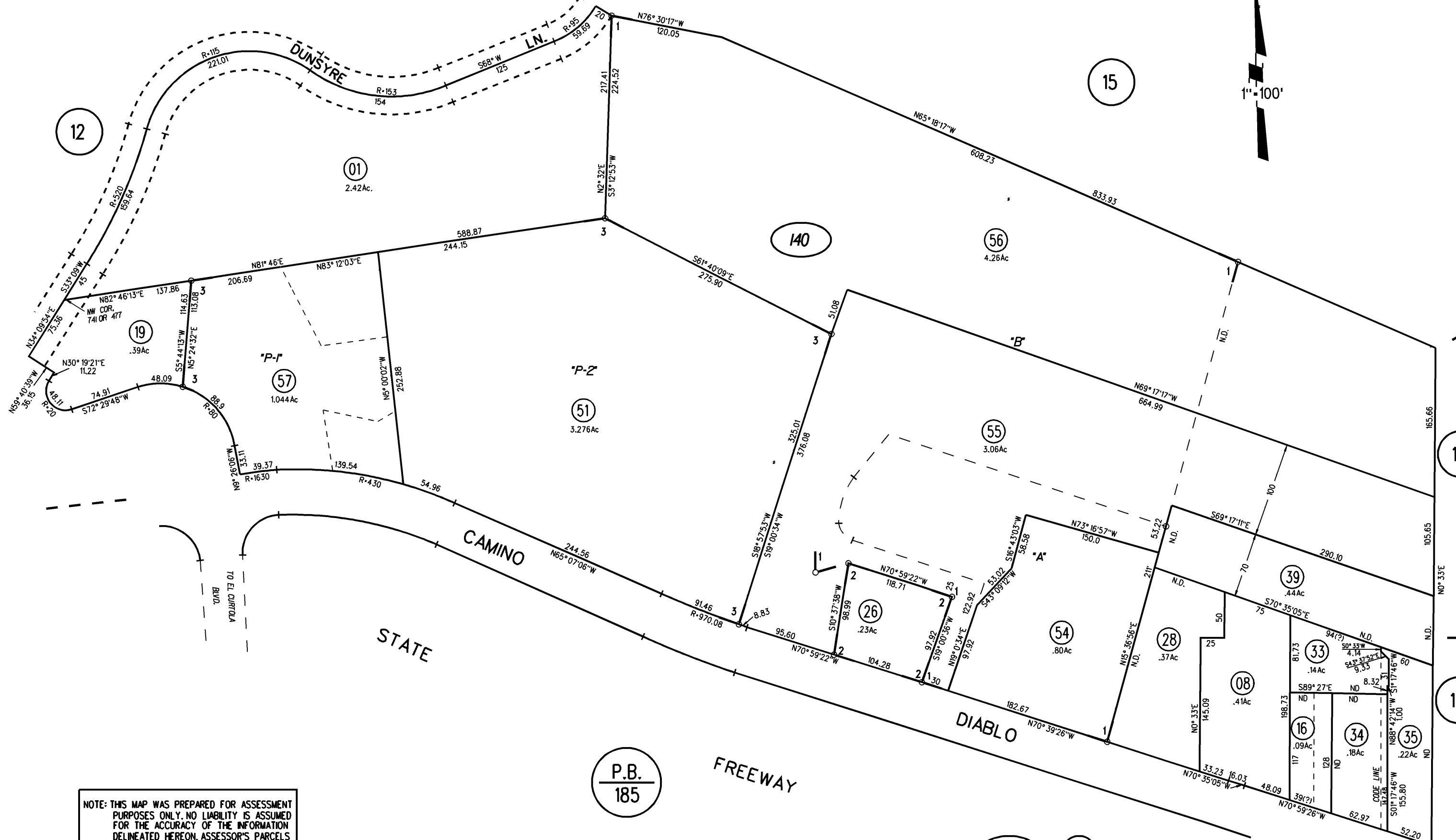
NOTE: THIS MAP WAS PREPARED FOR ASSESSMENT PURPOSES ONLY. NO LIABILITY IS ASSUMED FOR THE ACCURACY OF THE INFORMATION DELINEATED HEREON. ASSESSOR'S PARCELS MAY NOT COMPLY WITH LOCAL LOT SPLIT OR BUILDING SITE ORDINANCES.

360



RANCHO CANADA DEL HAMBRE

1- 56LSM29 10/12/73 3- 70LSM42 6/17/82  
 2- 56LSM18 7/3/73



NOTE: THIS MAP WAS PREPARED FOR ASSESSMENT PURPOSES ONLY. NO LIABILITY IS ASSUMED FOR THE ACCURACY OF THE INFORMATION DELINEATED HEREON. ASSESSOR'S PARCELS MAY NOT COMPLY WITH LOCAL LOT SPLIT OR BUILDING SITE ORDINANCES.

P.B.  
185

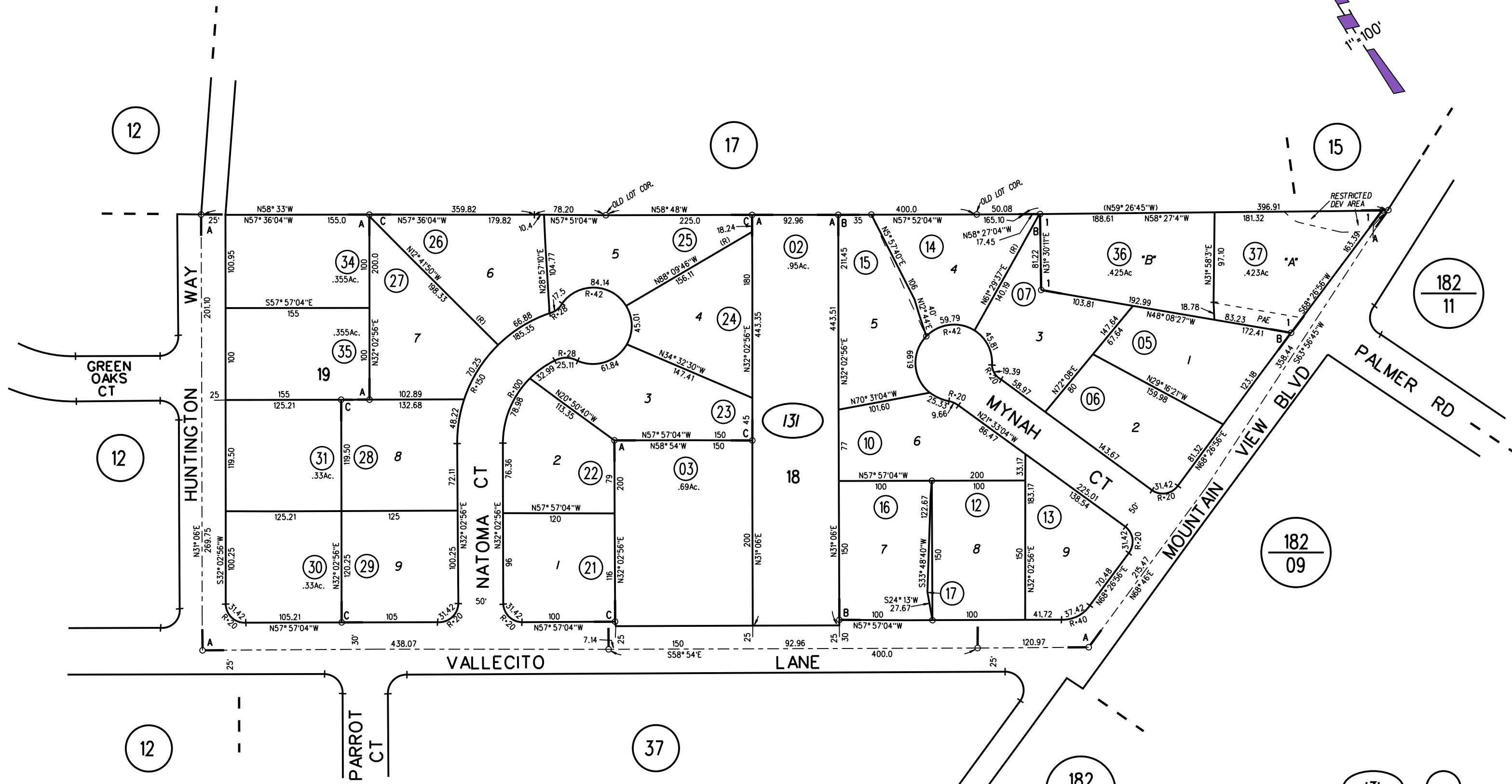
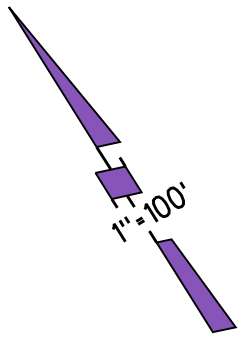
140 57  
10/21/10

A- NORRIS ADD'N TO WALNUT HEIGHTS M.B. 7-174

1- 212PM7 1-5-17

B- TRACT 2621 (POLLY ACRES) M.B. 70-13

C- TRACT 3121 M.B.93-46



NOTE: THIS MAP WAS PREPARED FOR ASSESSMENT PURPOSES ONLY. NO LIABILITY IS ASSUMED FOR THE ACCURACY OF THE INFORMATION DELINEATED HEREON. ASSESSOR'S PARCELS MAY NOT COMPLY WITH LOCAL LOT SPLIT OR BUILDING SITE ORDINANCES.

131 36.37  
7/25/17

3-31-77 E.F.H.  
ASSESSOR'S MAP  
BOOK 180 PAGE 13  
CONTRA COSTA COUNTY, CALIF.

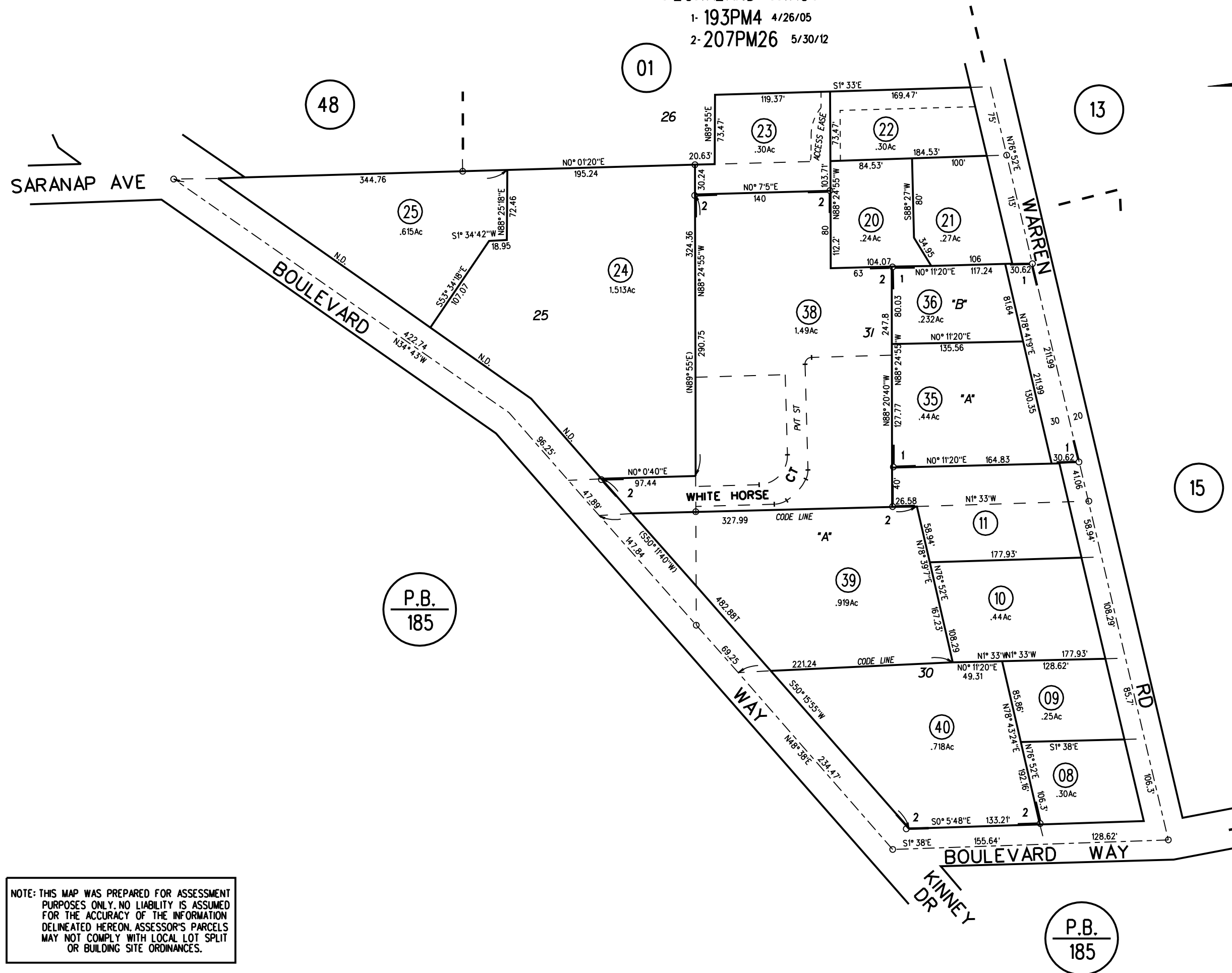
Sanborn Date : 26/03/1999



FLORALAND TRACT MB 10-241

1- 193PM4 4/26/05

2- 207PM26 5/30/12



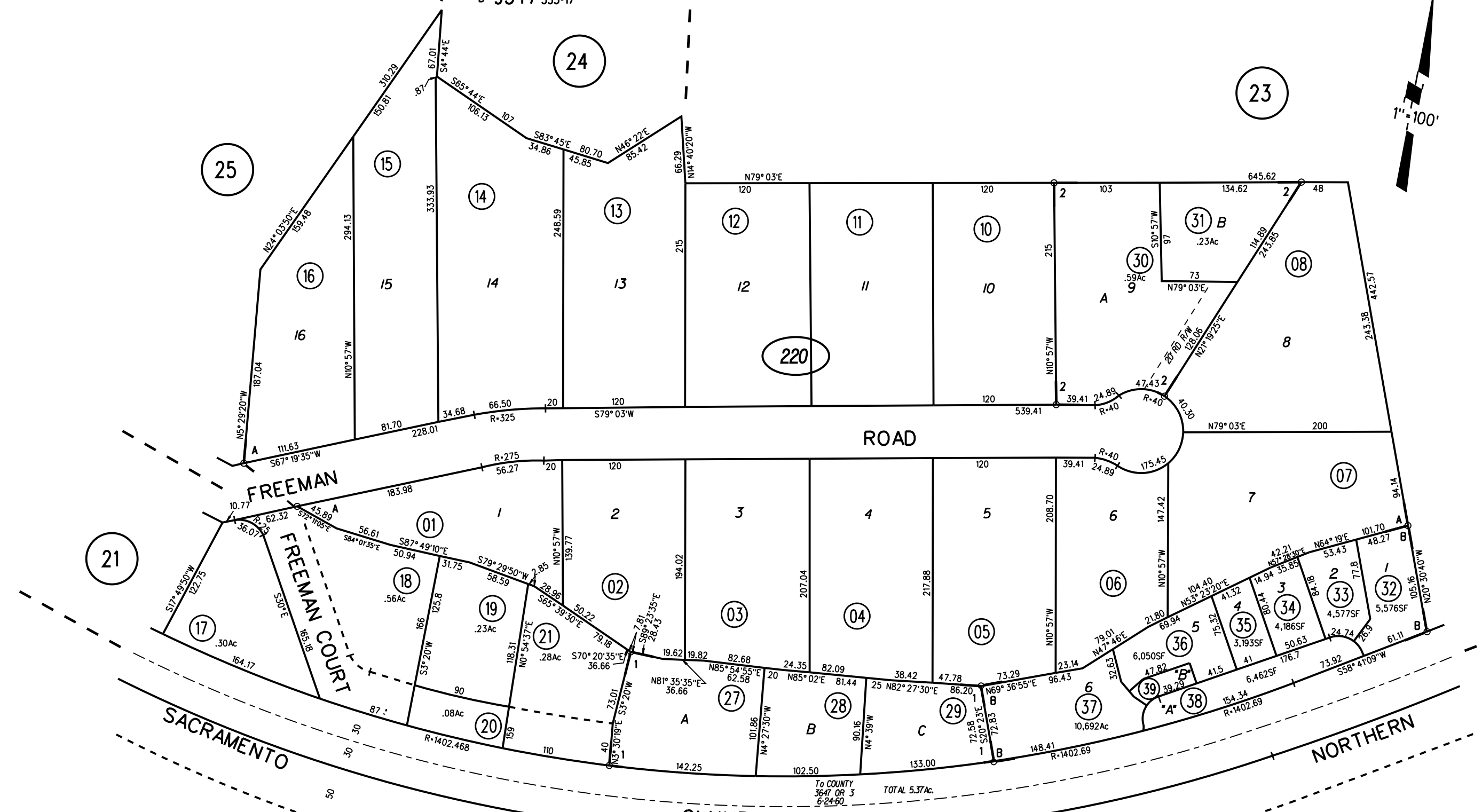
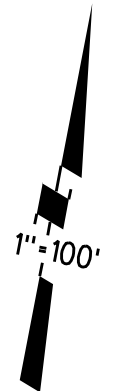
NOTE: THIS MAP WAS PREPARED FOR ASSESSMENT PURPOSES ONLY. NO LIABILITY IS ASSUMED FOR THE ACCURACY OF THE INFORMATION DELINEATED HEREON. ASSESSOR'S PARCELS MAY NOT COMPLY WITH LOCAL LOT SPLIT OR BUILDING SITE ORDINANCES.

P.B. 185

450 207 PM26 9/20/12



A SUN VALLEY ORCHARDS M B 31-6  
 RANCHO SAN RAMON  
 1- RECORD OF SURVEY 48 L.S.M. 50 7-24-67  
 2-1969- 7PM18 1-30-69  
 B- 9547 553-17



NOTE: THIS MAP WAS PREPARED FOR ASSESSMENT PURPOSES ONLY. NO LIABILITY IS ASSUMED FOR THE ACCURACY OF THE INFORMATION DELINEATED HEREON. ASSESSOR'S PARCELS MAY NOT COMPLY WITH LOCAL LOT SPLIT OR BUILDING SITE ORDINANCES.

P B  
238

P B  
189

220 TR 9547 1/11/23

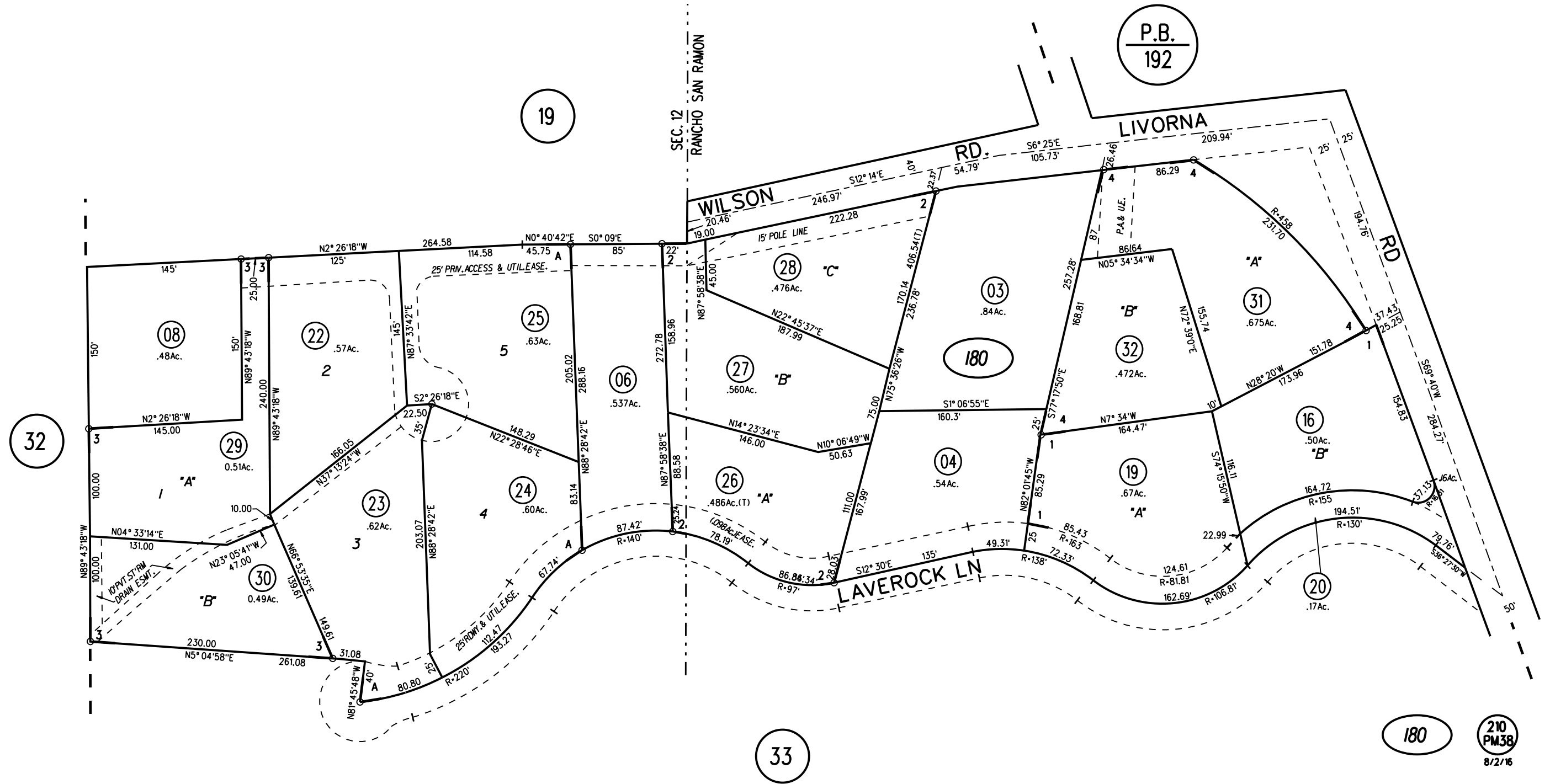
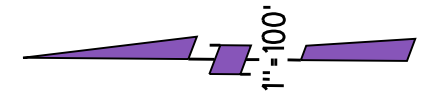
ASSESSOR'S MAP  
 BOOK 185 PAGE 22  
 CONTRA COSTA COUNTY, CALIF.

80-46.58

Sanborn Date : 31/05/1999

RANCHO SAN RAMON  
 N. 1/2 SEC. 12 T. 1S., R. 2W., M.D.B. & M.

- 1- RECORD OF SURVEY 34 L.S.M. 45 6-2-65  
 A-1988 ROLL- TRACT 6859 M.B. 316-30  
 2- 133 P.M. 17 5-11-88  
 3- 159 P.M. 38 9-18-92  
 4- 210 P.M. 38 2-16-16



NOTE: THIS MAP WAS PREPARED FOR ASSESSMENT PURPOSES ONLY. NO LIABILITY IS ASSUMED FOR THE ACCURACY OF THE INFORMATION DELINEATED HEREON. ASSESSOR'S PARCELS MAY NOT COMPLY WITH LOCAL LOT SPLIT OR BUILDING SITE ORDINANCES.





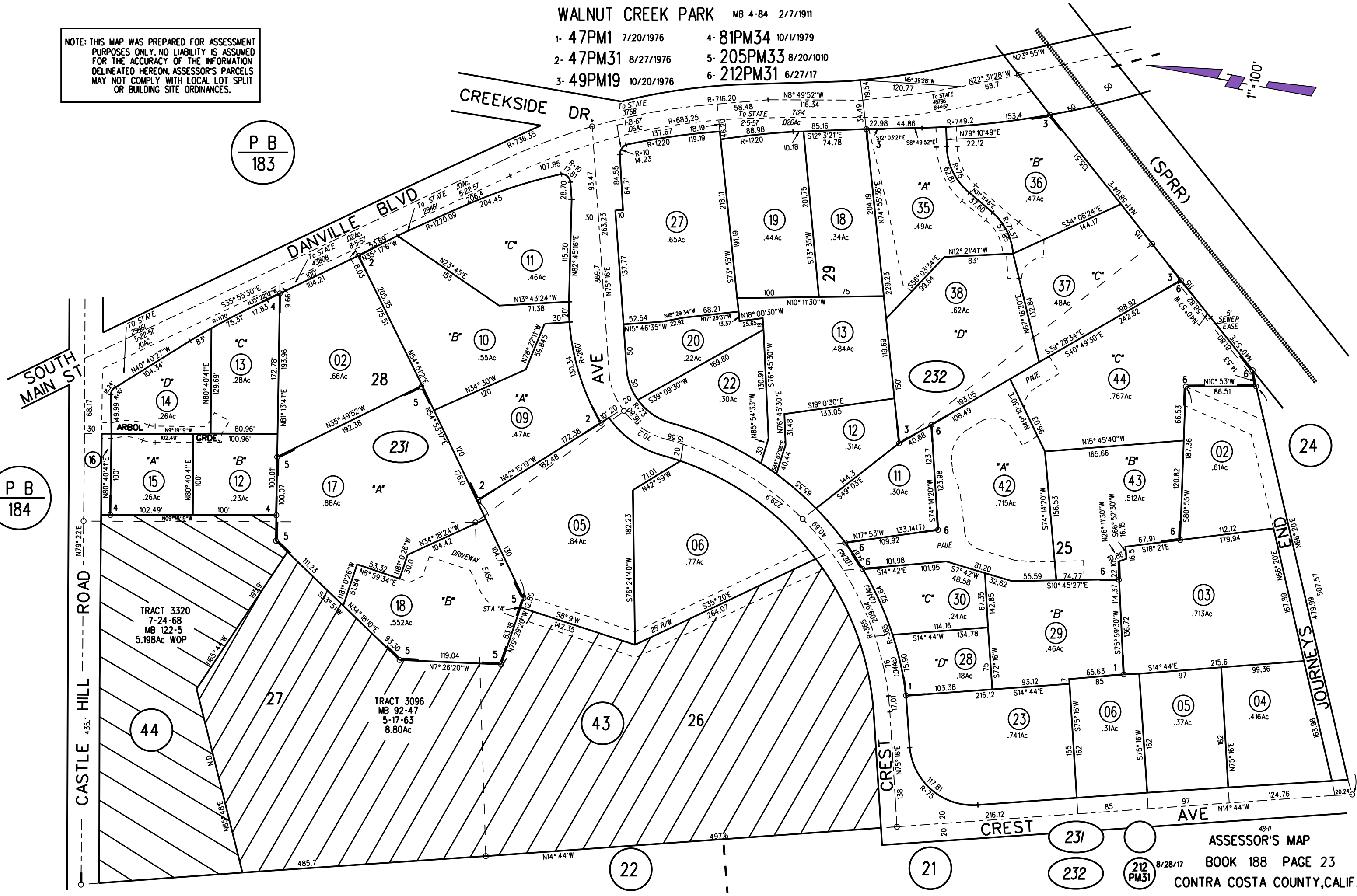
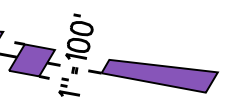
WALNUT CREEK PARK MB 4-84 2/7/1911

- 1- 47PM1 7/20/1976
- 2- 47PM31 8/27/1976
- 3- 49PM19 10/20/1976
- 4- 81PM34 10/1/1979
- 5- 205PM33 8/20/1010
- 6- 212PM31 6/27/17

NOTE: THIS MAP WAS PREPARED FOR ASSESSMENT PURPOSES ONLY. NO LIABILITY IS ASSUMED FOR THE ACCURACY OF THE INFORMATION DELINEATED HEREON. ASSESSOR'S PARCELS MAY NOT COMPLY WITH LOCAL LOT SPLIT OR BUILDING SITE ORDINANCES.

P B  
183

P B  
184





A - POR. RANCHO SAN RAMON  
 B - BOLLA ACRES UNIT NO. 3 MB 50-17  
 C - 1976 ROLL TRACT 4769 MB 179-44

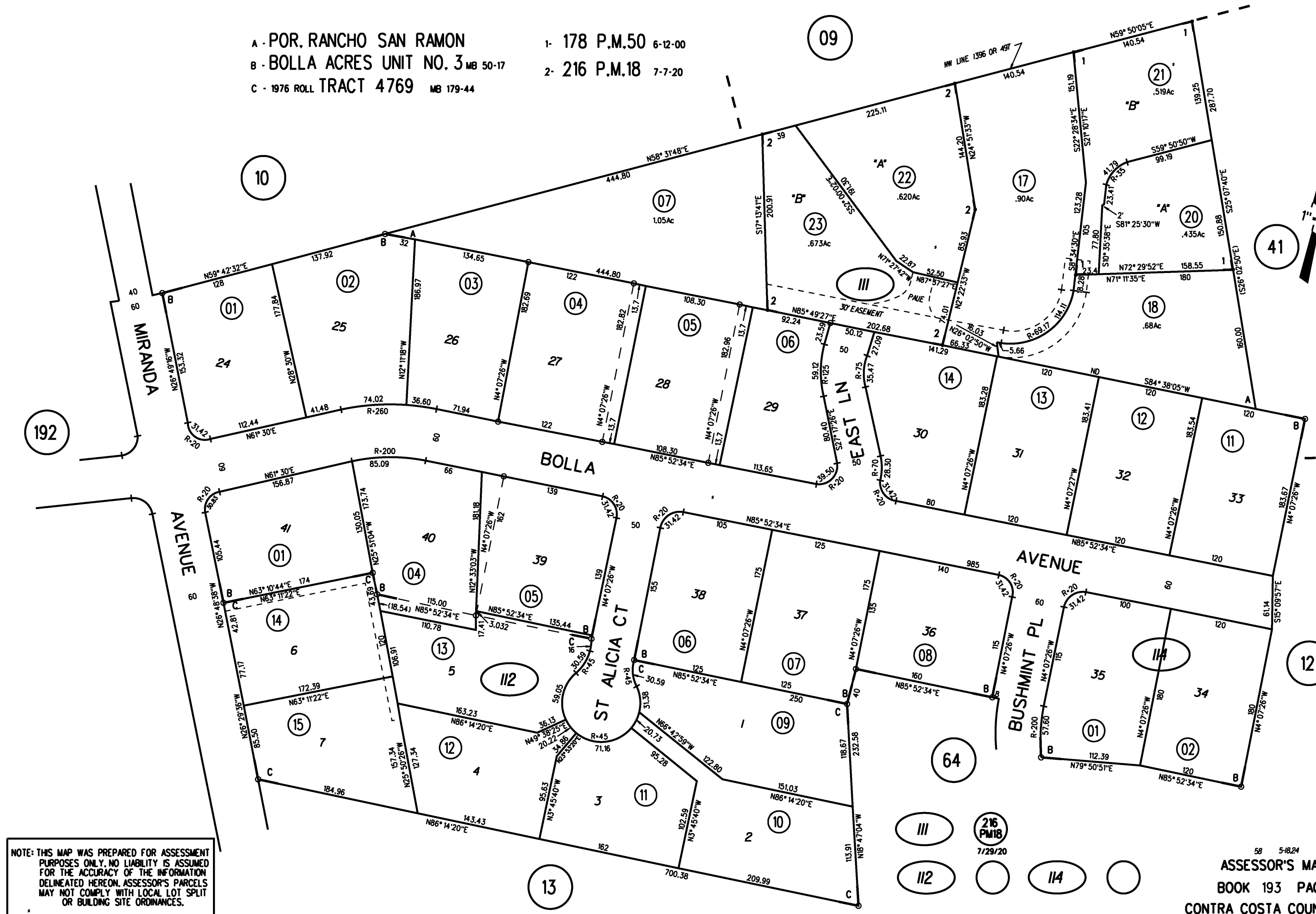
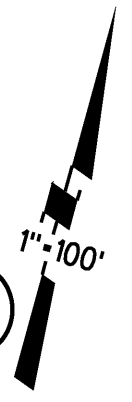
1- 178 P.M.50 6-12-00  
 2- 216 P.M.18 7-7-20

09

10

192

41

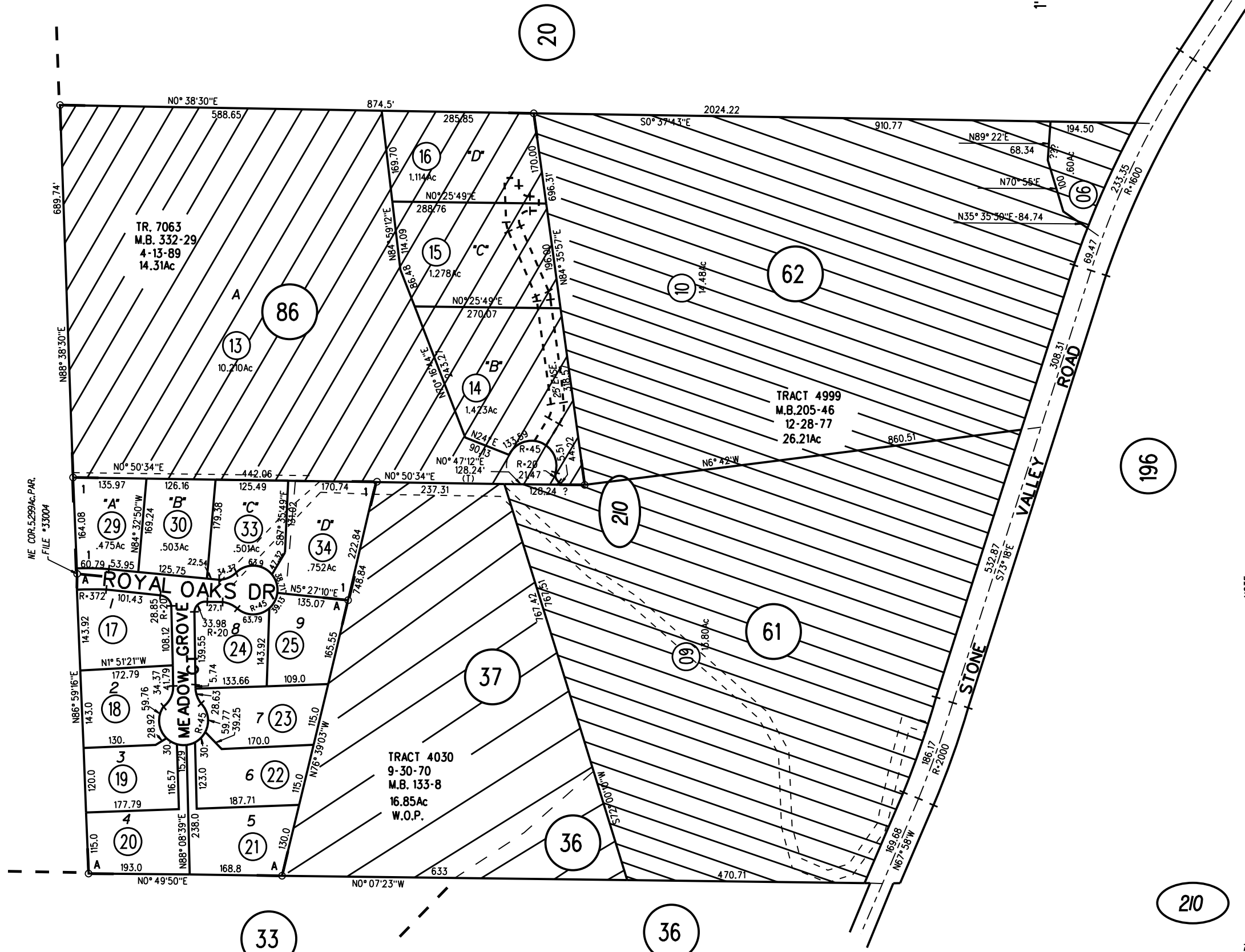
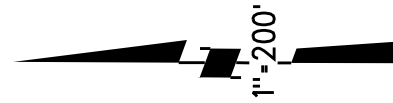


NOTE: THIS MAP WAS PREPARED FOR ASSESSMENT PURPOSES ONLY. NO LIABILITY IS ASSUMED FOR THE ACCURACY OF THE INFORMATION DELINEATED HEREON. ASSESSOR'S PARCELS MAY NOT COMPLY WITH LOCAL LOT SPLIT OR BUILDING SITE ORDINANCES.

III  
 216 PM18  
 7/29/20  
 I12  
 I14

POR. NE 1/4 SEC. 17 T1S R1W MDBM

A-1989 TRACT 7062 M.B.329-5  
1- 213PM42 4-10-18



NOTE: THIS MAP WAS PREPARED FOR ASSESSMENT PURPOSES ONLY. NO LIABILITY IS ASSUMED FOR THE ACCURACY OF THE INFORMATION DELINEATED HEREON. ASSESSOR'S PARCELS MAY NOT COMPLY WITH LOCAL LOT SPLIT OR BUILDING SITE ORDINANCES.

NOTE: ACTUAL ROAD WIDTHS UNKNOWN

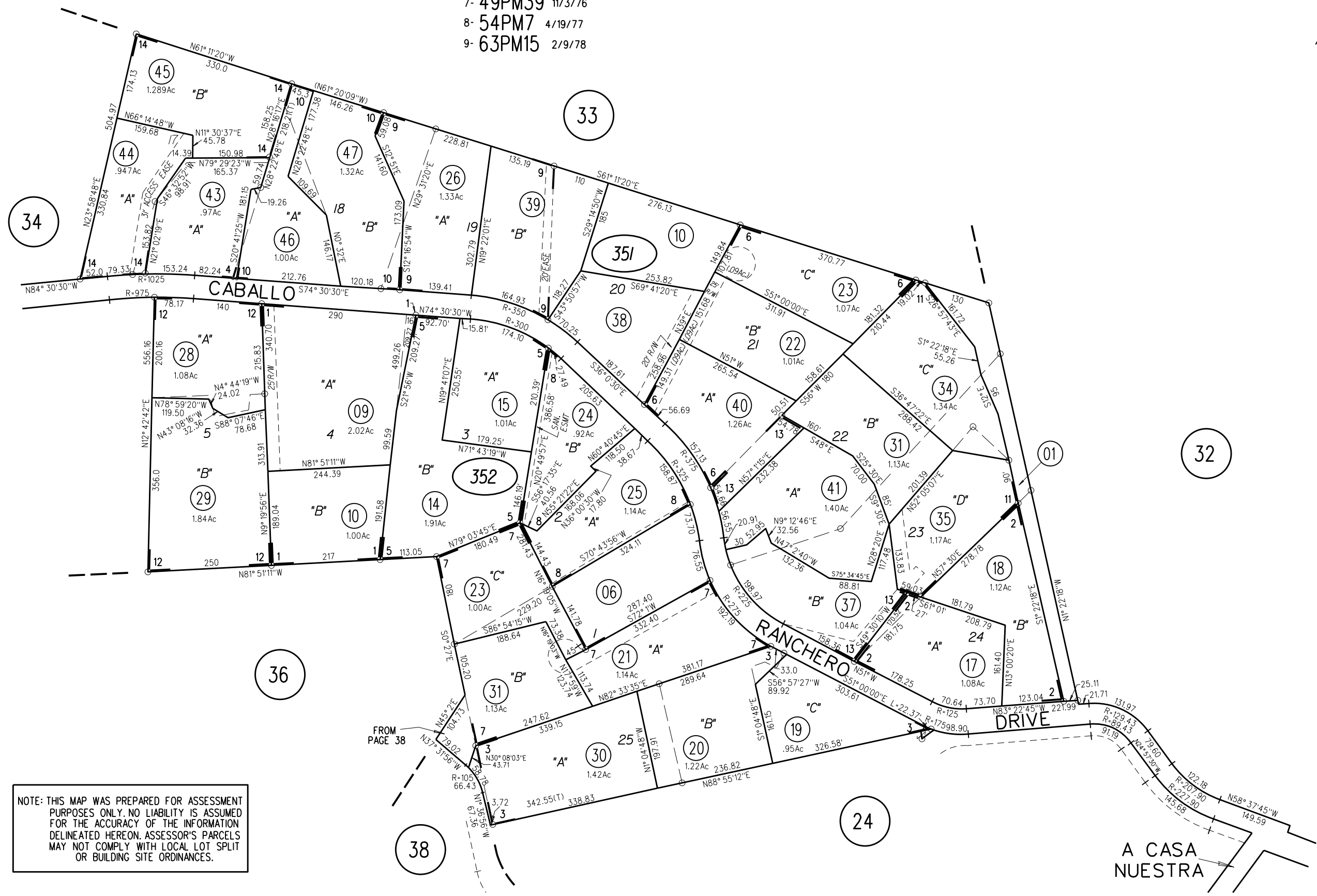
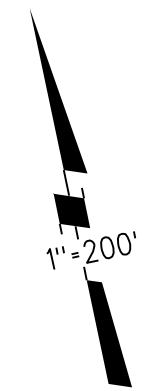
210 33.34  
4/4/19

7-26-89

ASSESSOR'S MAP  
BOOK 193 PAGE 21

MT DIABLO ESTATE PARK SUB'N UNIT NO 3 MB 49-7 12/12/1952

- 1- 20PM8 12/23/71
- 2- 45LSM30 11/17/66
- 3- 20PM46 2/14/72
- 4- 25PM40 12/19/72
- 5- 30PM28 10/10/73
- 6- 34PM5 6/3/74
- 7- 49PM39 11/3/76
- 8- 54PM7 4/19/77
- 9- 63PM15 2/9/78
- 10- 77PM16 5/23/79
- 11- 77PM44 6/15/79
- 12- 90PM25 10/23/80
- 13- 153PM41 8/9/91
- 14- 202PM8 3/18/08

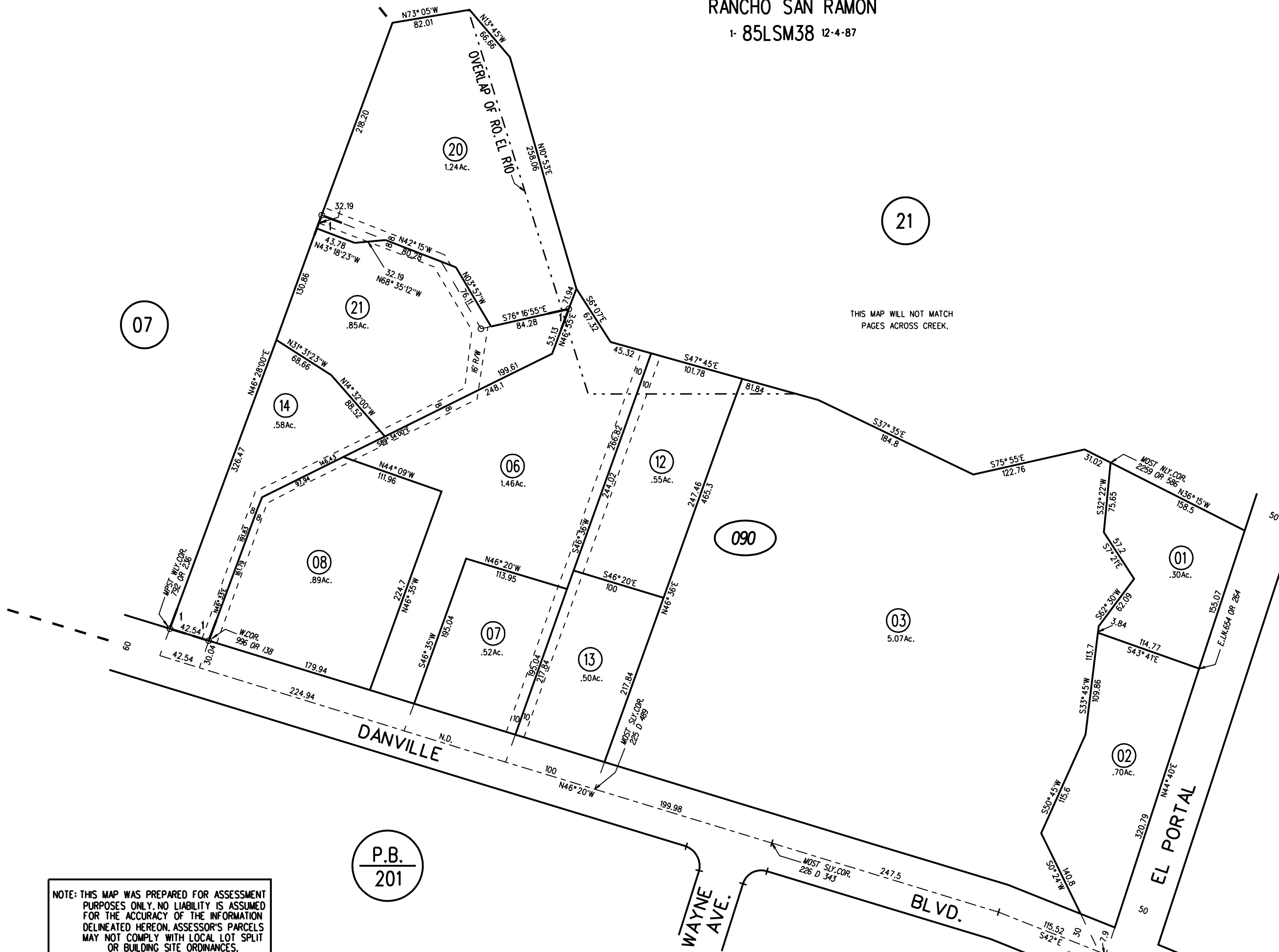
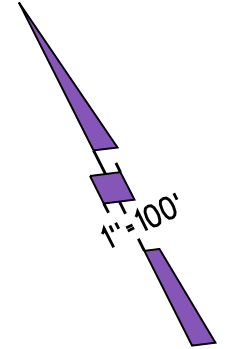


NOTE: THIS MAP WAS PREPARED FOR ASSESSMENT PURPOSES ONLY. NO LIABILITY IS ASSUMED FOR THE ACCURACY OF THE INFORMATION DELINEATED HEREON. ASSESSOR'S PARCELS MAY NOT COMPLY WITH LOCAL LOT SPLIT OR BUILDING SITE ORDINANCES.

- 35/ 46.47 10/5/15
- 352 31 4/14/08
- 24

RANCHO SAN RAMON

1- 85LSM38 12-4-87



07

21

THIS MAP WILL NOT MATCH  
PAGES ACROSS CREEK.

P.B.  
200

P.B.  
201

090

21  
3/7/06

NOTE: THIS MAP WAS PREPARED FOR ASSESSMENT PURPOSES ONLY. NO LIABILITY IS ASSUMED FOR THE ACCURACY OF THE INFORMATION DELINEATED HEREON. ASSESSOR'S PARCELS MAY NOT COMPLY WITH LOCAL LOT SPLIT OR BUILDING SITE ORDINANCES.

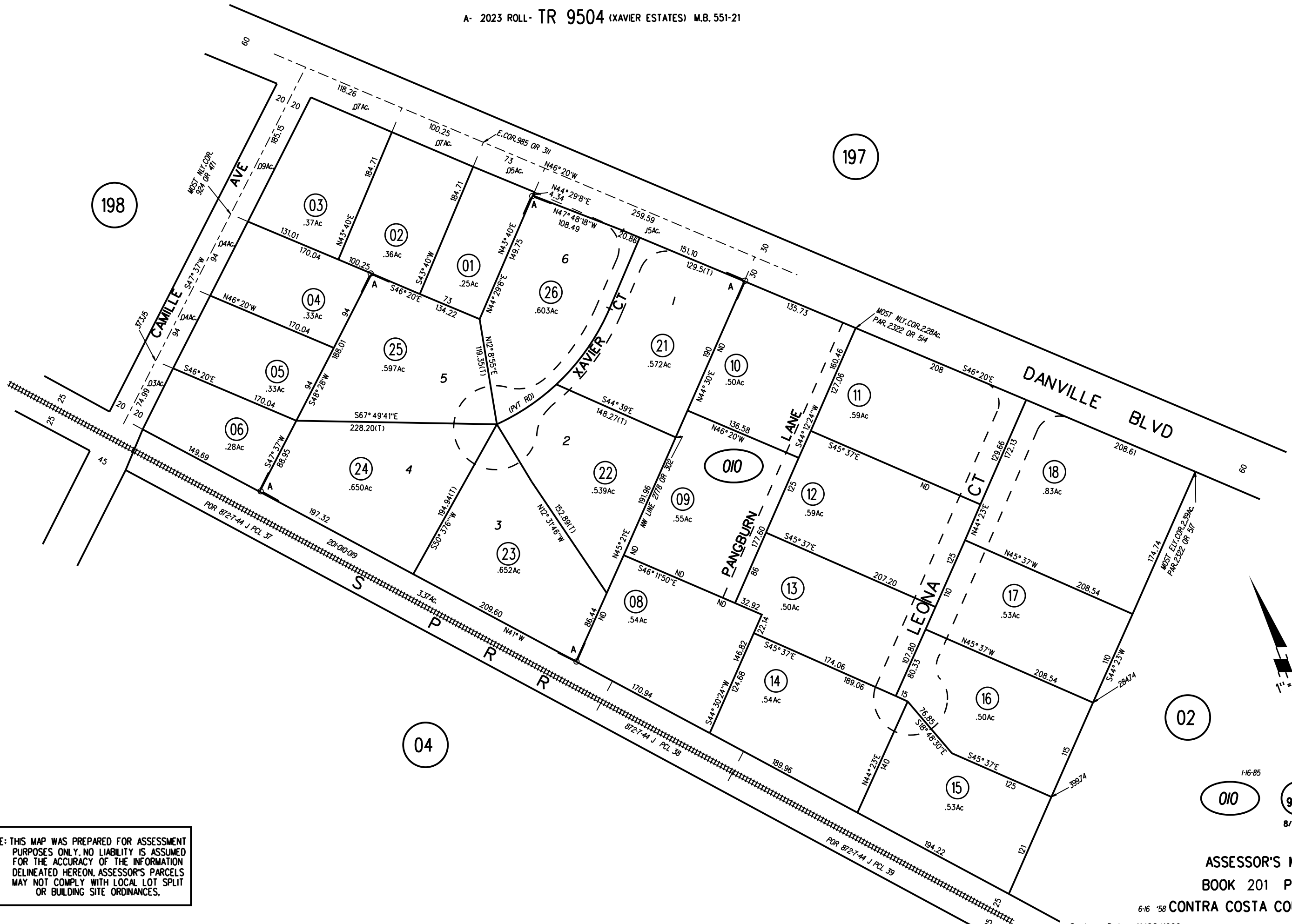




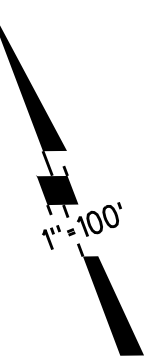


POR. RANCHO SAN RAMON

A- 2023 ROLL- TR 9504 (XAVIER ESTATES) M.B. 551-21



NOTE: THIS MAP WAS PREPARED FOR ASSESSMENT PURPOSES ONLY. NO LIABILITY IS ASSUMED FOR THE ACCURACY OF THE INFORMATION DELINEATED HEREON. ASSESSOR'S PARCELS MAY NOT COMPLY WITH LOCAL LOT SPLIT OR BUILDING SITE ORDINANCES.



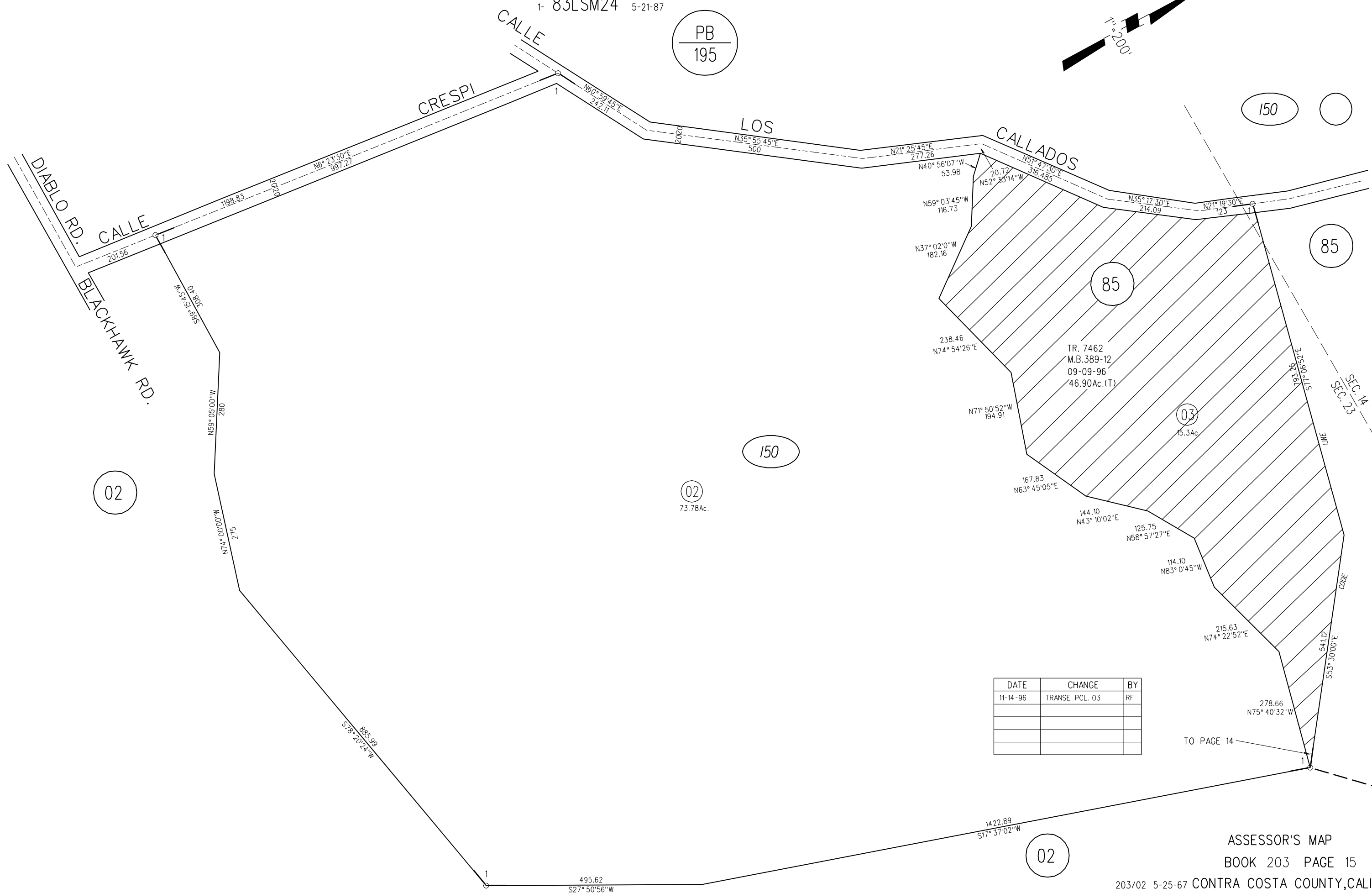
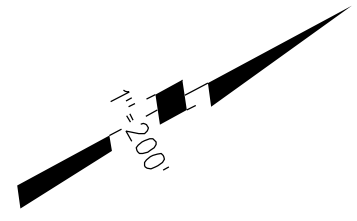
010 TR 9504 8/17/22

ASSESSOR'S MAP BOOK 201 PAGE 01

6-16 '58 CONTRA COSTA COUNTY, CALIF.

Sanborn Date : 11/06/1999

PB  
195

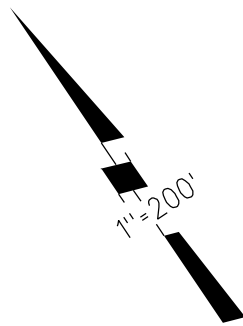


DATE	CHANGE	BY
11-14-96	TRANSE PCL. 03	RF

TO PAGE 14

P.B.  
220

P.B.  
220

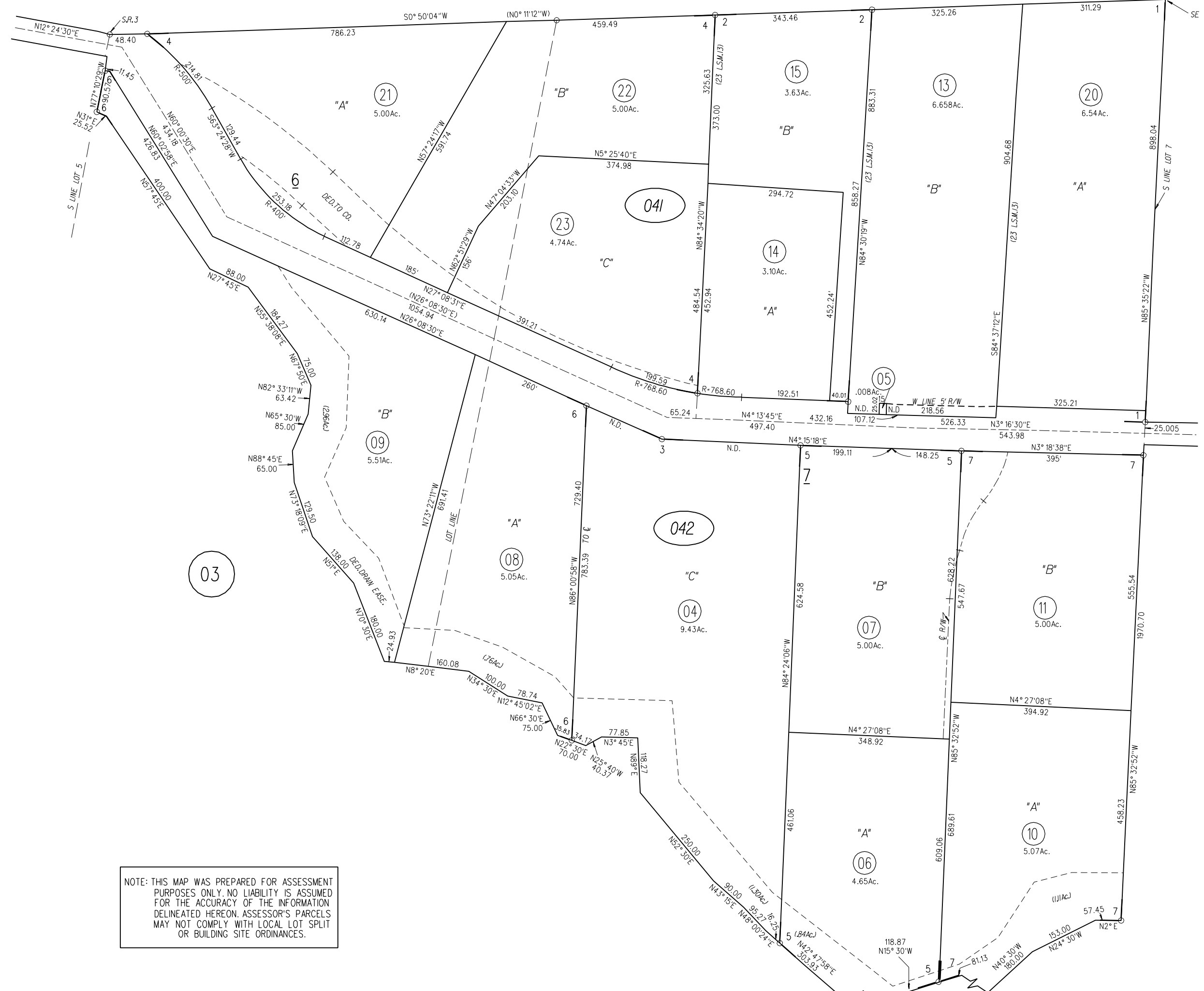


770

DOUGHERTY RANCH MB C-63

1-1969 24 L.S.M 33 11-6-63

- 2- 29P.M.48 9-7-73
- 3- 44P.M.44 5-10-76
- 4- 58P.M.1 9-20-77
- 5- 61P.M.39 1-13-78
- 6- 62P.M.38 1-24-78
- 7- 62P.M.49 1-30-78



NOTE: THIS MAP WAS PREPARED FOR ASSESSMENT PURPOSES ONLY. NO LIABILITY IS ASSUMED FOR THE ACCURACY OF THE INFORMATION DELINEATED HEREON. ASSESSOR'S PARCELS MAY NOT COMPLY WITH LOCAL LOT SPLIT OR BUILDING SITE ORDINANCES.

05

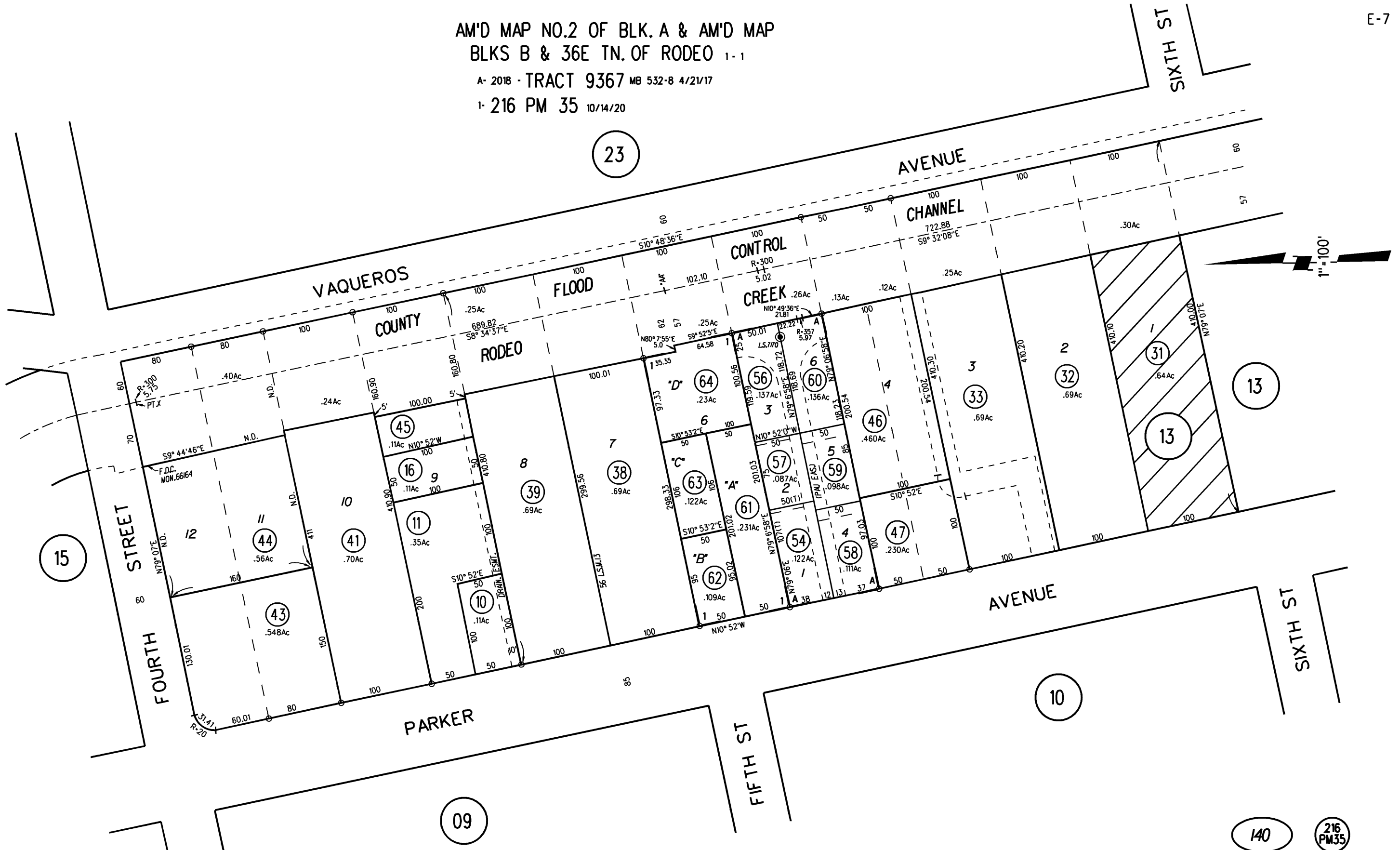
041

042

AM'D MAP NO.2 OF BLK. A & AM'D MAP  
BLKS B & 36E TN. OF RODEO 1-1

A- 2018 - TRACT 9367 MB 532-8 4/21/17

1- 216 PM 35 10/14/20



RO. CANADA DEL HAMBRE

CUMMING'S SKYWAY

P.B.  
358

FRANKLIN CANYON ROAD

BARRY HILL ROAD

230

06

15

14

11

07

12

13

230

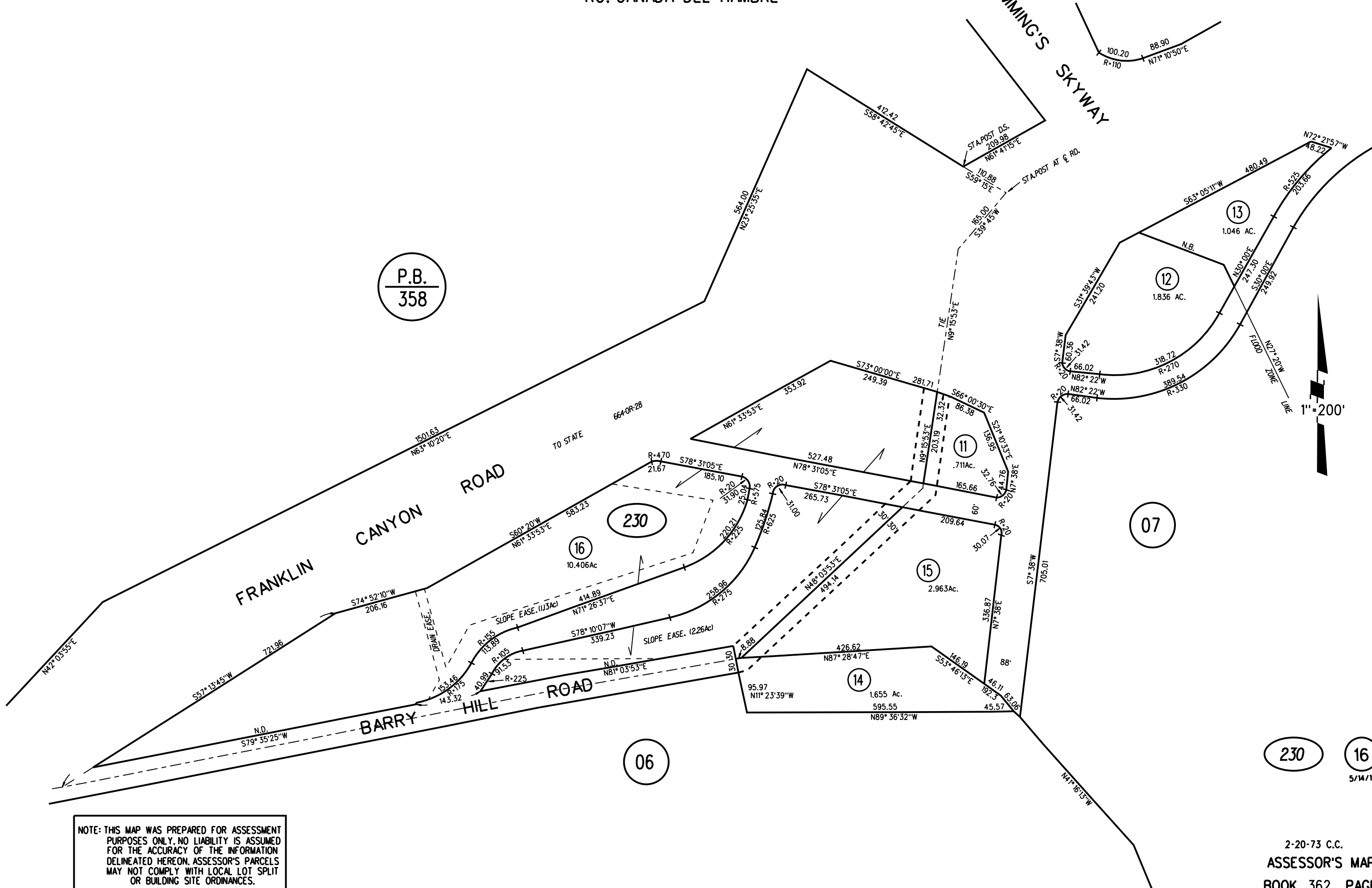
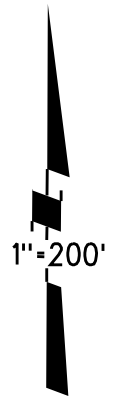
16

5/14/19

NOTE: THIS MAP WAS PREPARED FOR ASSESSMENT PURPOSES ONLY. NO LIABILITY IS ASSUMED FOR THE ACCURACY OF THE INFORMATION DELINEATED HEREON. ASSESSOR'S PARCELS MAY NOT COMPLY WITH LOCAL LOT SPLIT OR BUILDING SITE ORDINANCES.

2-20-73 C.C.  
ASSESSOR'S MAP  
BOOK 362 PAGE 23  
CONTRA COSTA COUNTY, CALIF.

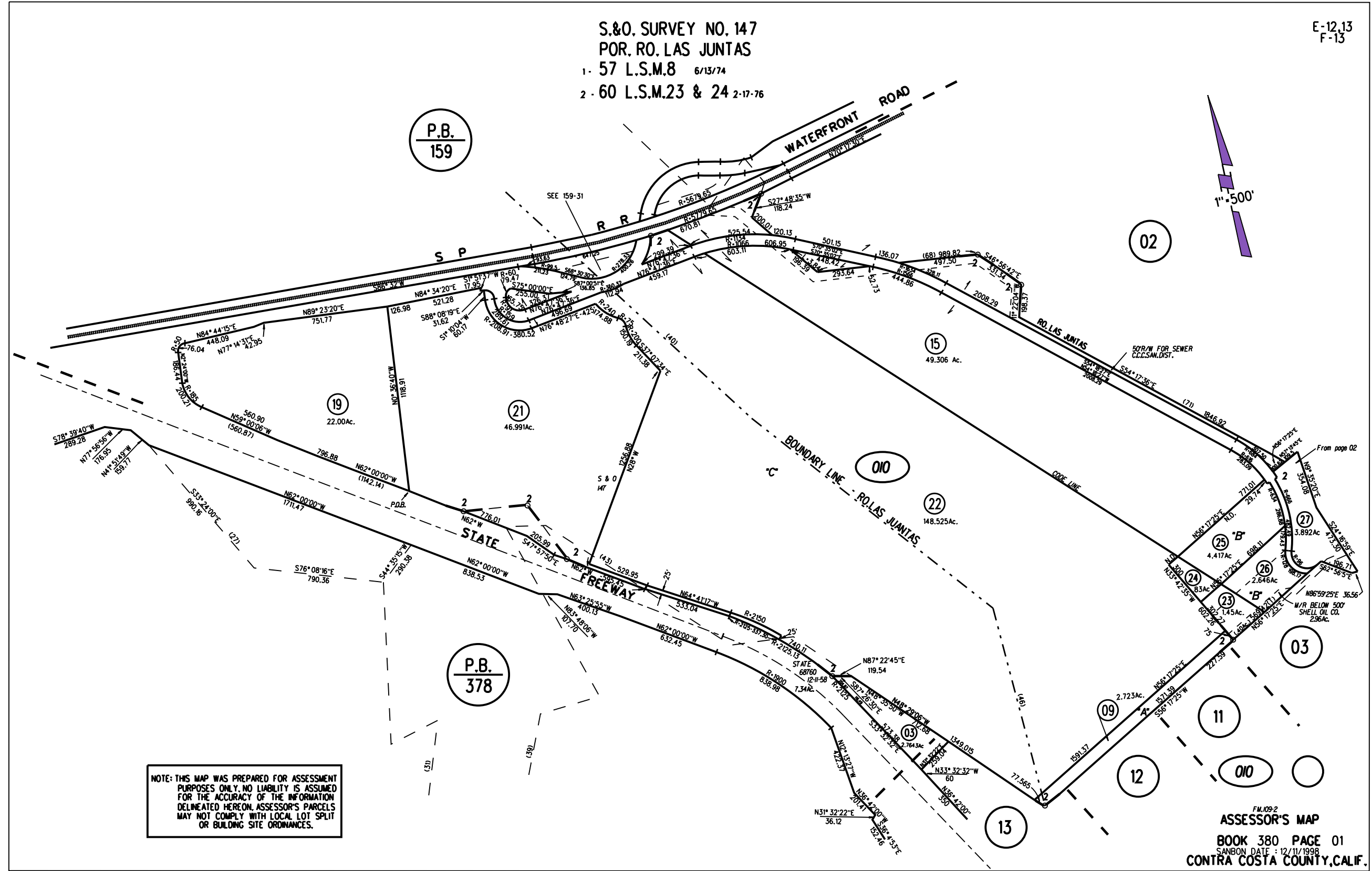
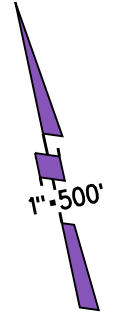
Sanborn Date : 12/22/1998



S.&O. SURVEY NO. 147  
 POR. RO. LAS JUNTAS  
 1 - 57 L.S.M.8 6/13/74  
 2 - 60 L.S.M.23 & 24 2-17-76

E-12,13  
 F-13

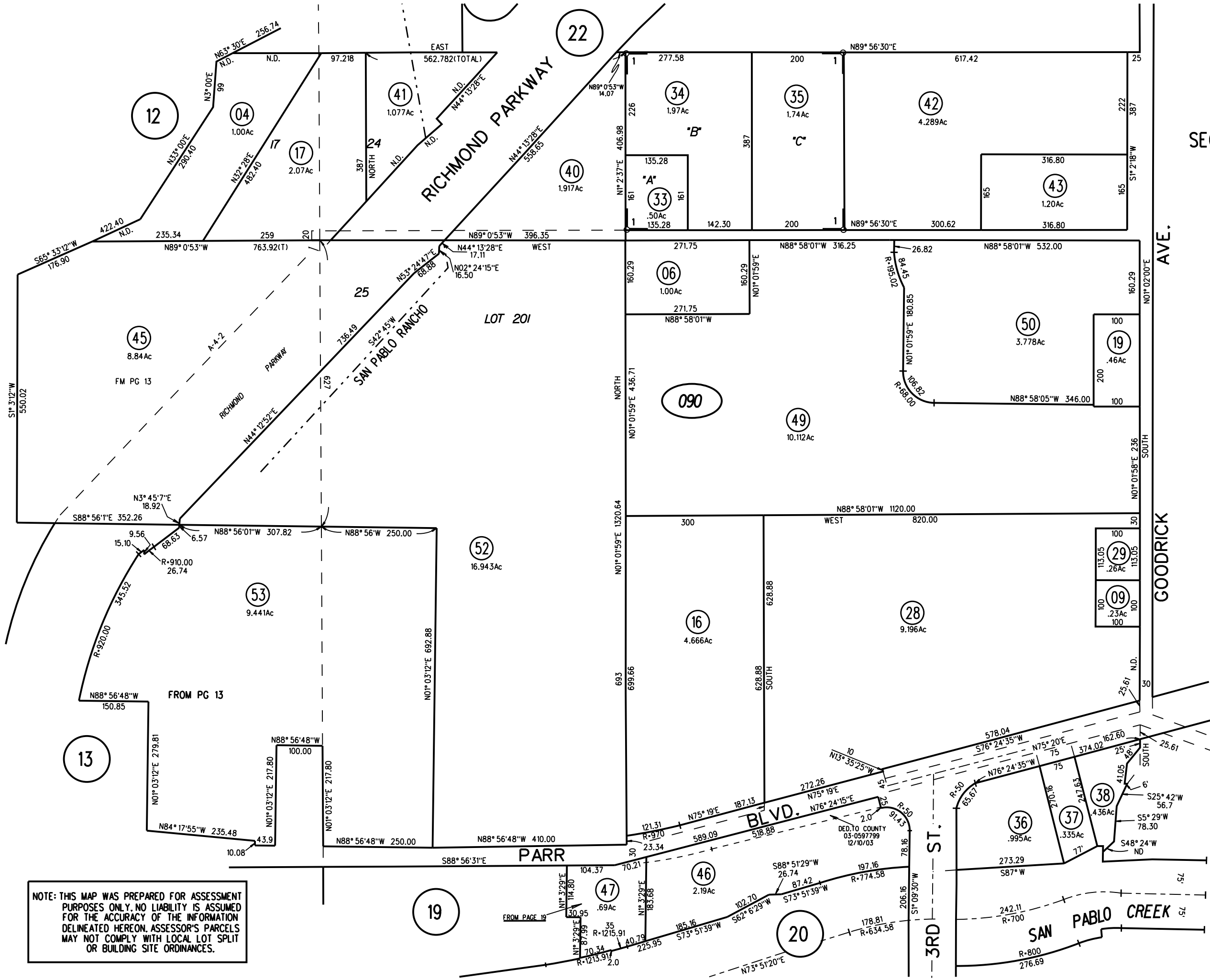
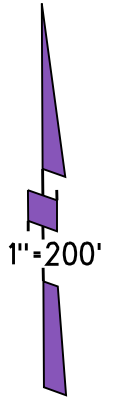
P.B.  
 159



NOTE: THIS MAP WAS PREPARED FOR ASSESSMENT PURPOSES ONLY. NO LIABILITY IS ASSUMED FOR THE ACCURACY OF THE INFORMATION DELINEATED HEREON. ASSESSOR'S PARCELS MAY NOT COMPLY WITH LOCAL LOT SPLIT OR BUILDING SITE ORDINANCES.

P.B.  
 378

SAN PABLO RANCHO  
 SEC 35 T2N R5W MDBM  
 1- 61L.S.M.2 6-16-76



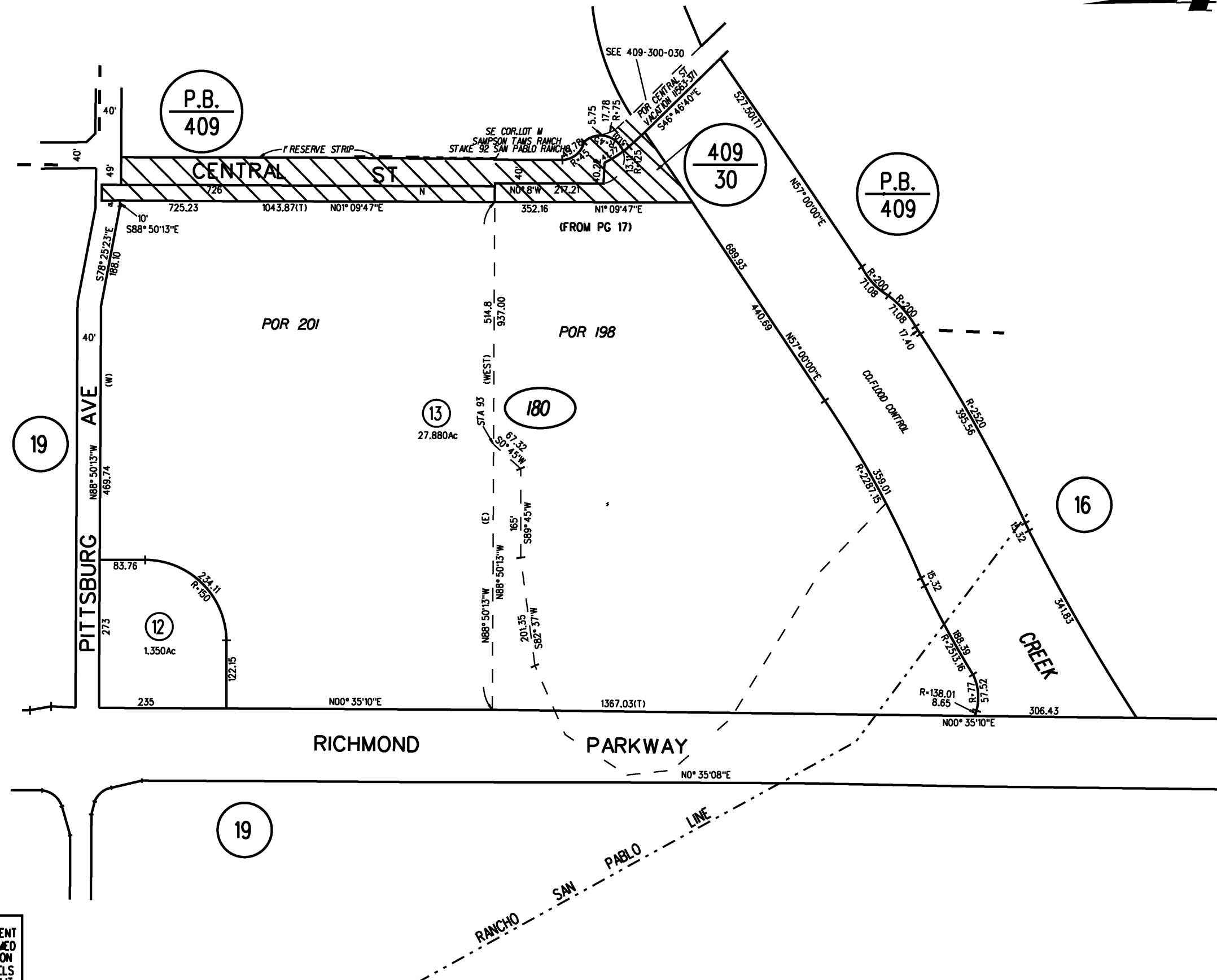
08

090

52.53  
 10/10/17

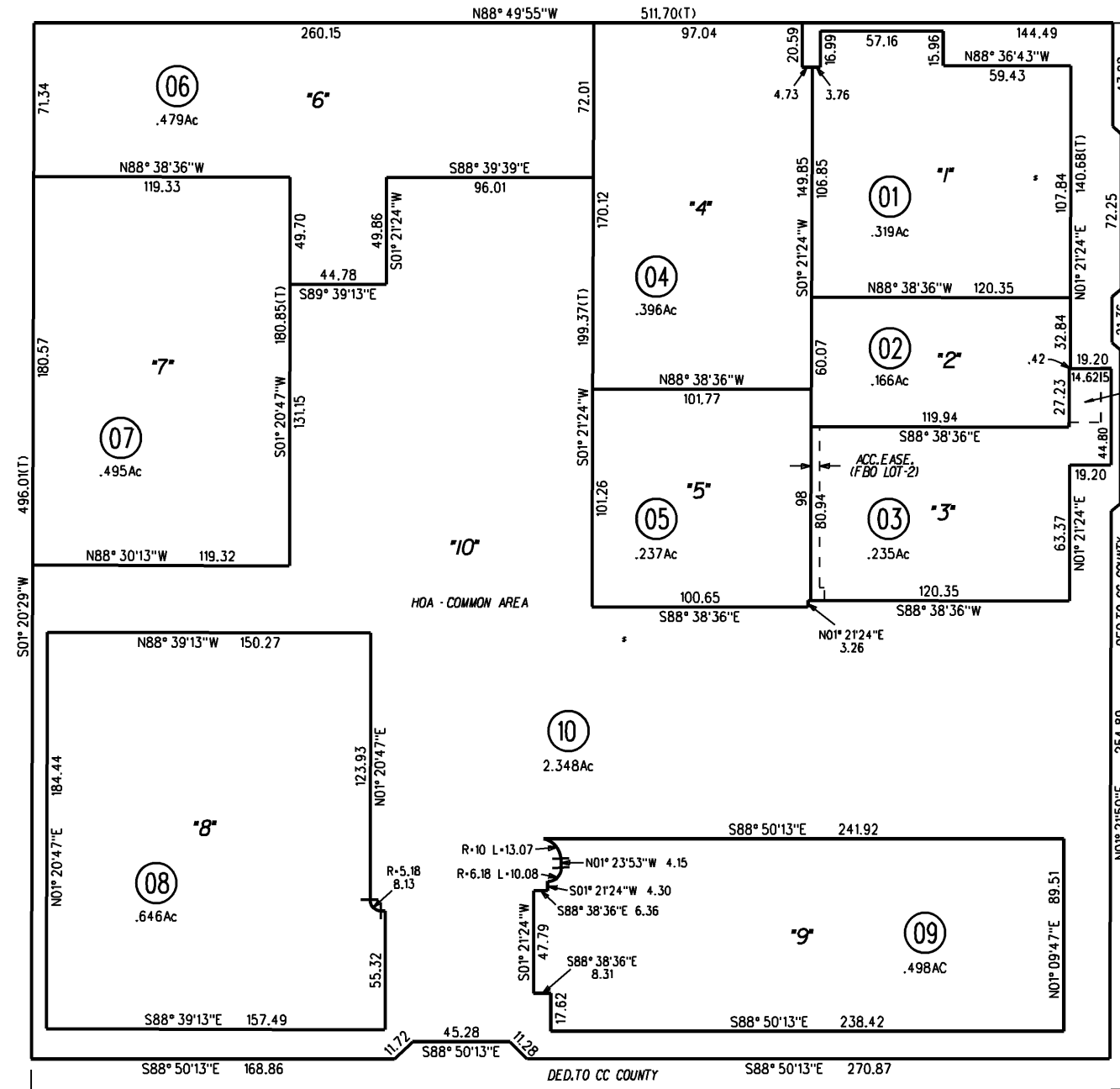


RO. SAN PABLO



NOTE: THIS MAP WAS PREPARED FOR ASSESSMENT PURPOSES ONLY. NO LIABILITY IS ASSUMED FOR THE ACCURACY OF THE INFORMATION DELINEATED HEREON. ASSESSOR'S PARCELS MAY NOT COMPLY WITH LOCAL LOT SPLIT OR BUILDING SITE ORDINANCES.

26



366SF AIRSPACE OWNERSHIP FBO LOTS 2&3

ACC. EASE. (FBO LOT-2)

HOA - COMMON AREA

DED. TO CC COUNTY

CENTRAL ST



19

20

PITTSBURG AVE

18

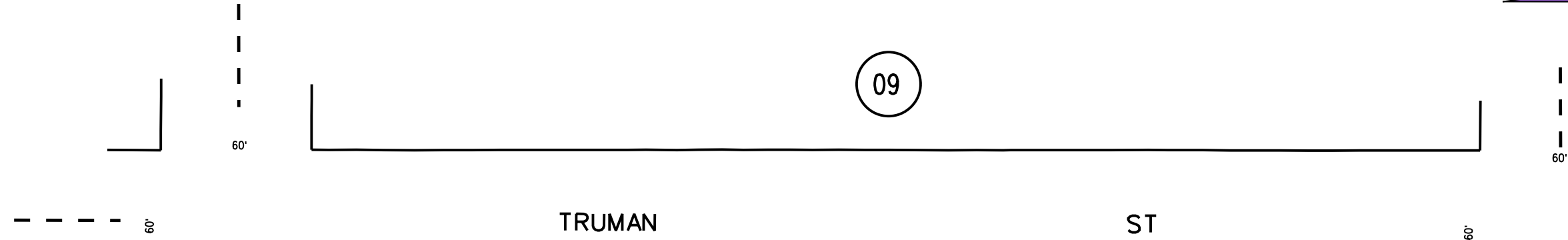
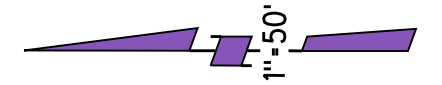
30

270

NOTE: THIS MAP WAS PREPARED FOR ASSESSMENT PURPOSES ONLY. NO LIABILITY IS ASSUMED FOR THE ACCURACY OF THE INFORMATION DELINEATED HEREON. ASSESSOR'S PARCELS MAY NOT COMPLY WITH LOCAL LOT SPLIT OR BUILDING SITE ORDINANCES.

NORTH RICHMOND LAND & FERRY CO. TRACT NO. 2 MB 5-124

1- 213PM31 2/26/18




60'

60'

TRUMAN

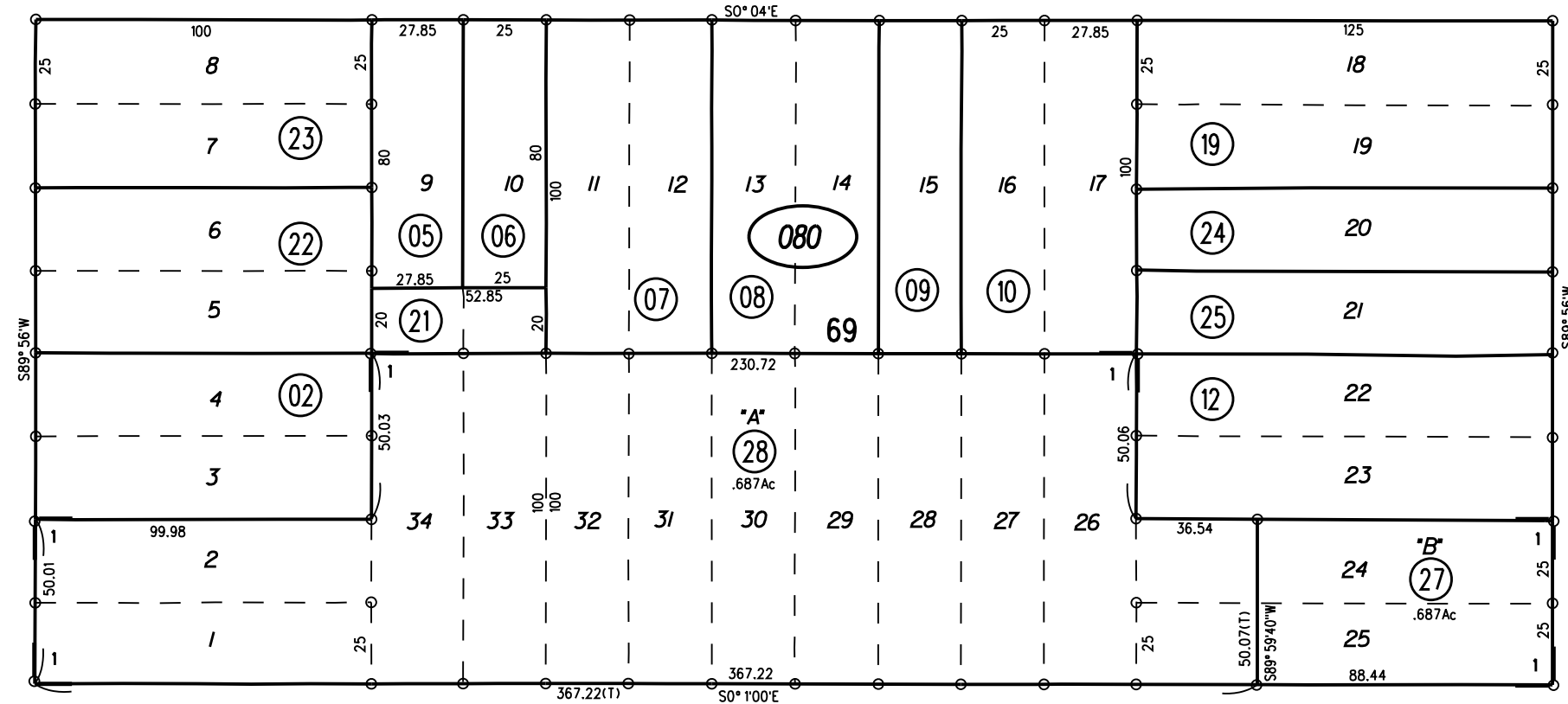
ST

60'



18

GROVE AVE



CHESLEY AVE

P.B.  
561

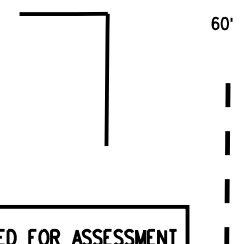
70'

3RD

ST

70'

FILBERT ST



7

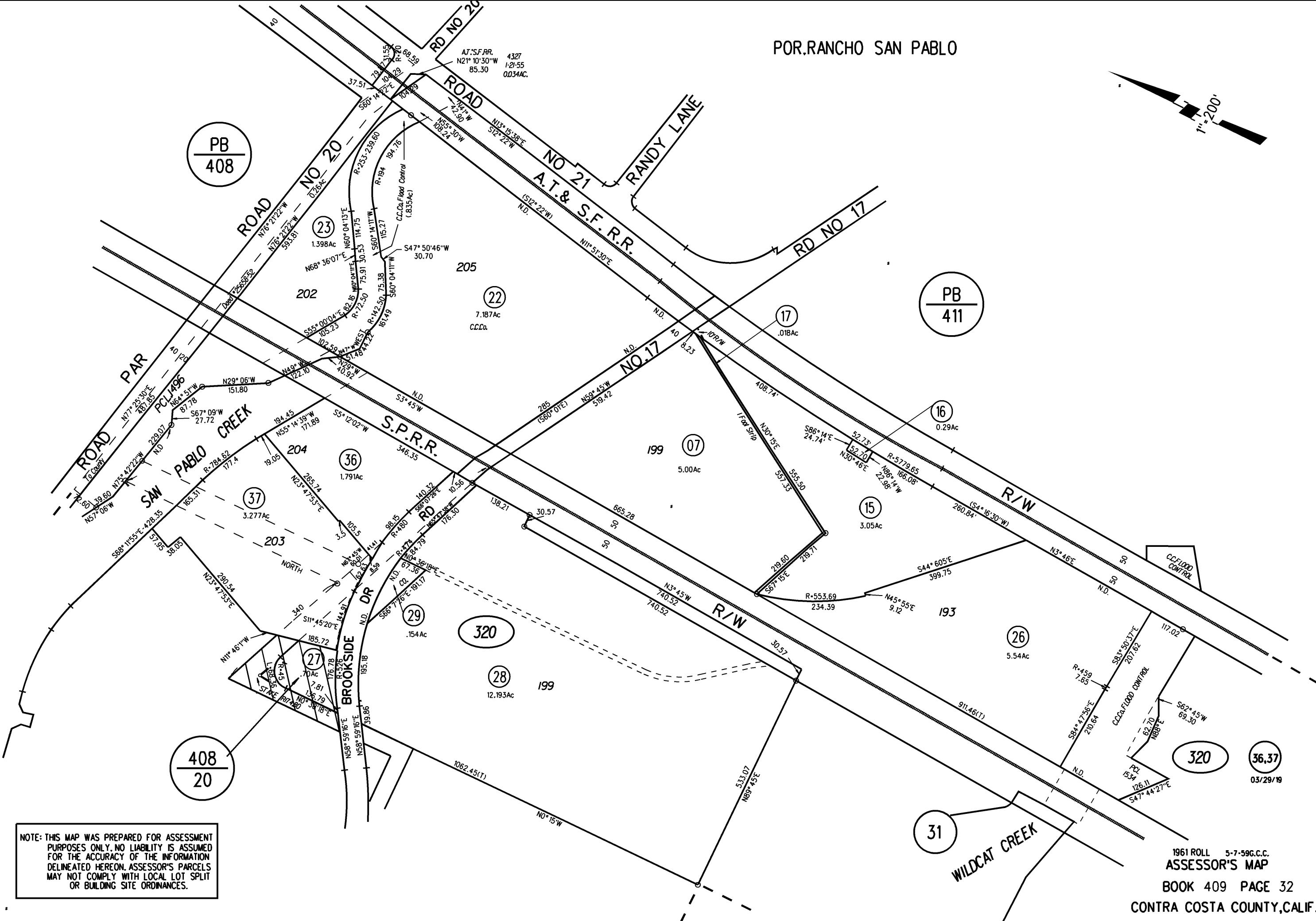
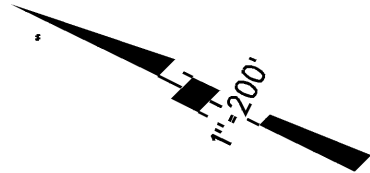
60'

60'

080 213 PM31 7/2/18

NOTE: THIS MAP WAS PREPARED FOR ASSESSMENT PURPOSES ONLY. NO LIABILITY IS ASSUMED FOR THE ACCURACY OF THE INFORMATION DELINEATED HEREON. ASSESSOR'S PARCELS MAY NOT COMPLY WITH LOCAL LOT SPLIT OR BUILDING SITE ORDINANCES.

POR.RANCHO SAN PABLO



PB  
408

PB  
411

408  
20

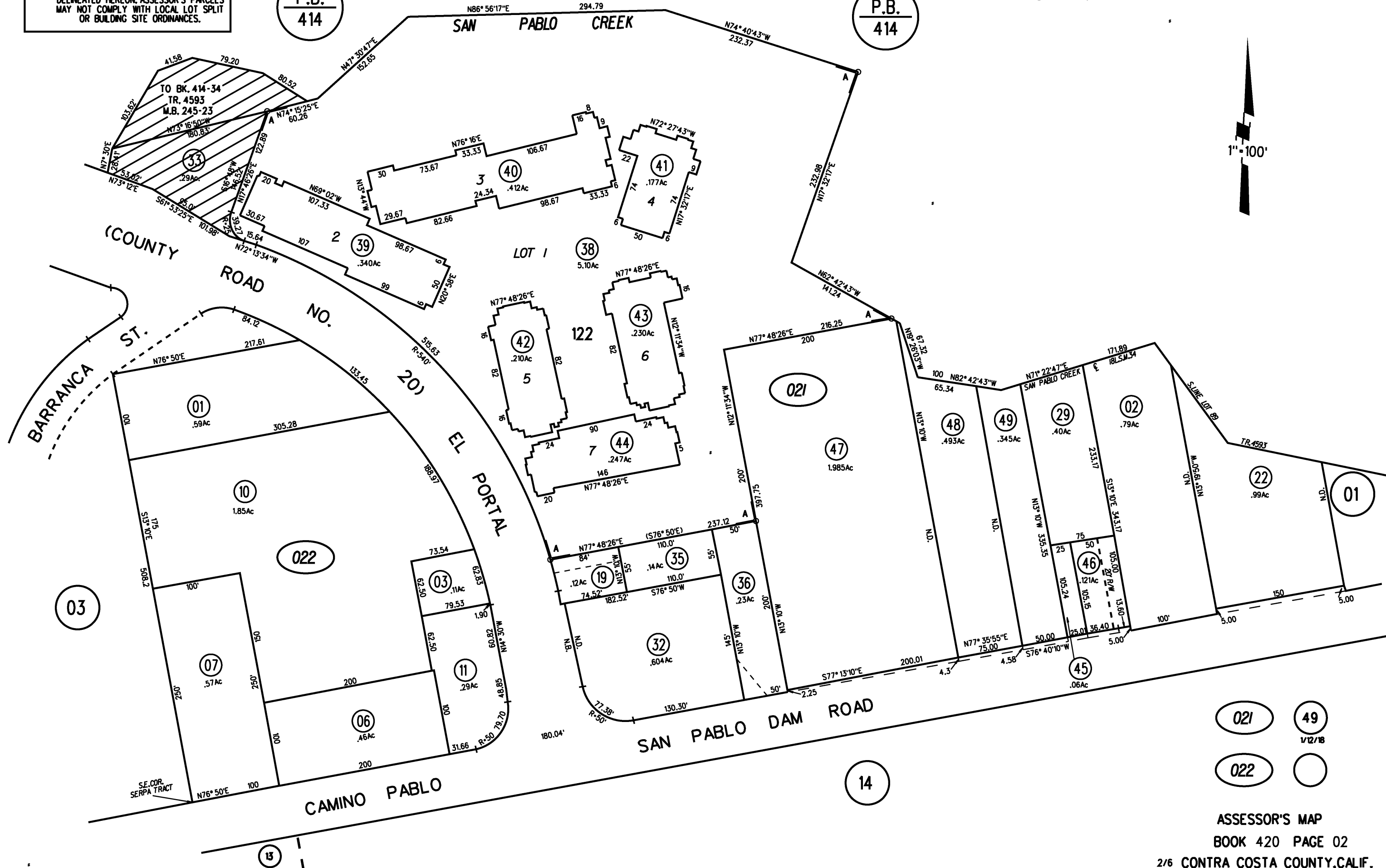
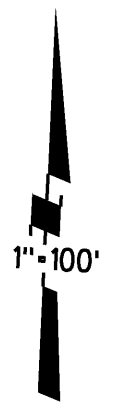
NOTE: THIS MAP WAS PREPARED FOR ASSESSMENT PURPOSES ONLY. NO LIABILITY IS ASSUMED FOR THE ACCURACY OF THE INFORMATION DELINEATED HEREON. ASSESSOR'S PARCELS MAY NOT COMPLY WITH LOCAL LOT SPLIT OR BUILDING SITE ORDINANCES.

NOTE: THIS MAP WAS PREPARED FOR ASSESSMENT PURPOSES ONLY. NO LIABILITY IS ASSUMED FOR THE ACCURACY OF THE INFORMATION DELINEATED HEREON. ASSESSOR'S PARCELS MAY NOT COMPLY WITH LOCAL LOT SPLIT OR BUILDING SITE ORDINANCES.

SAN PABLO RANCHO  
1999 ROLL-A-TRACT 7464 MB 405-39

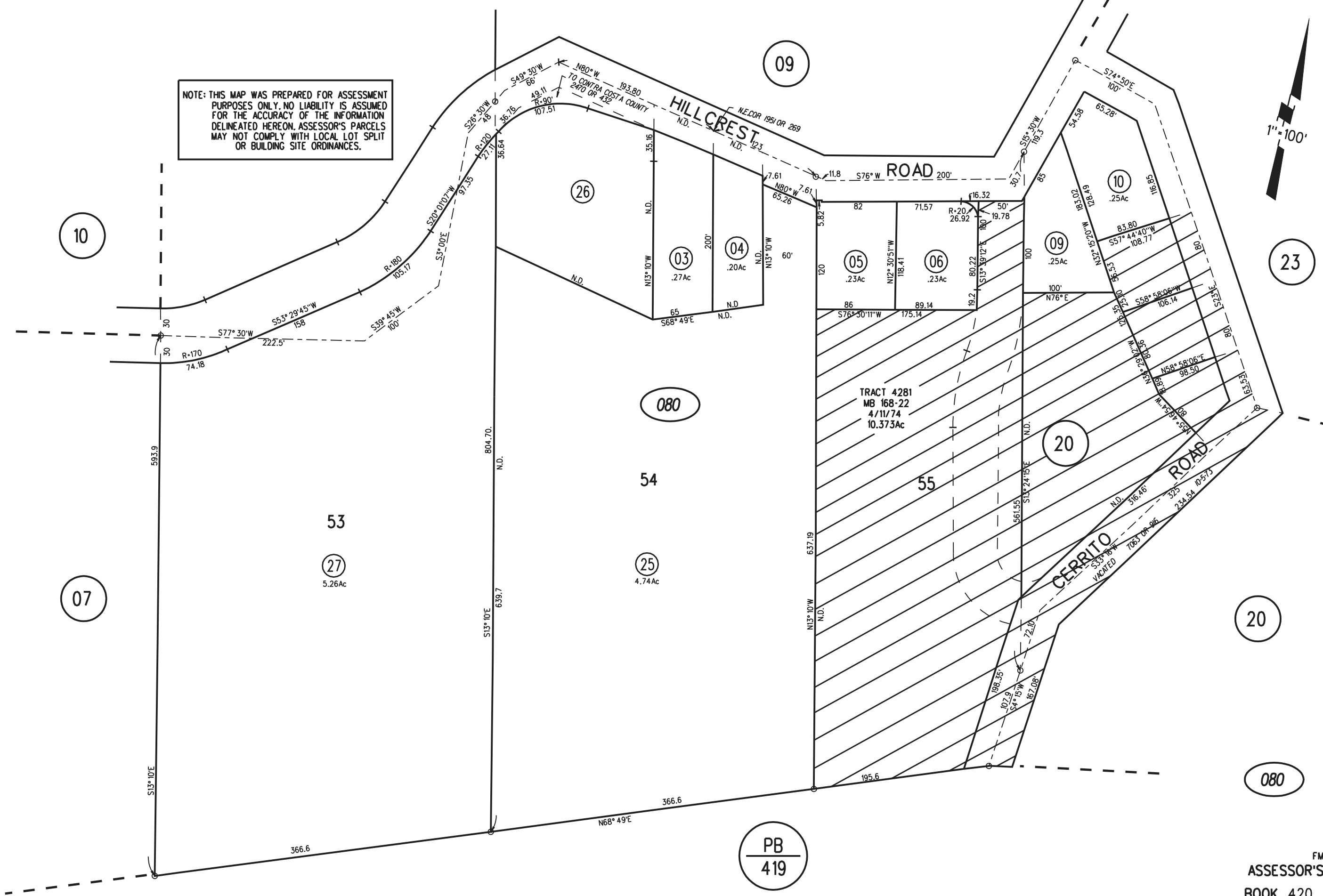
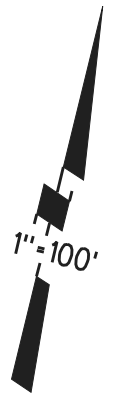
P.B.  
414

P.B.  
414



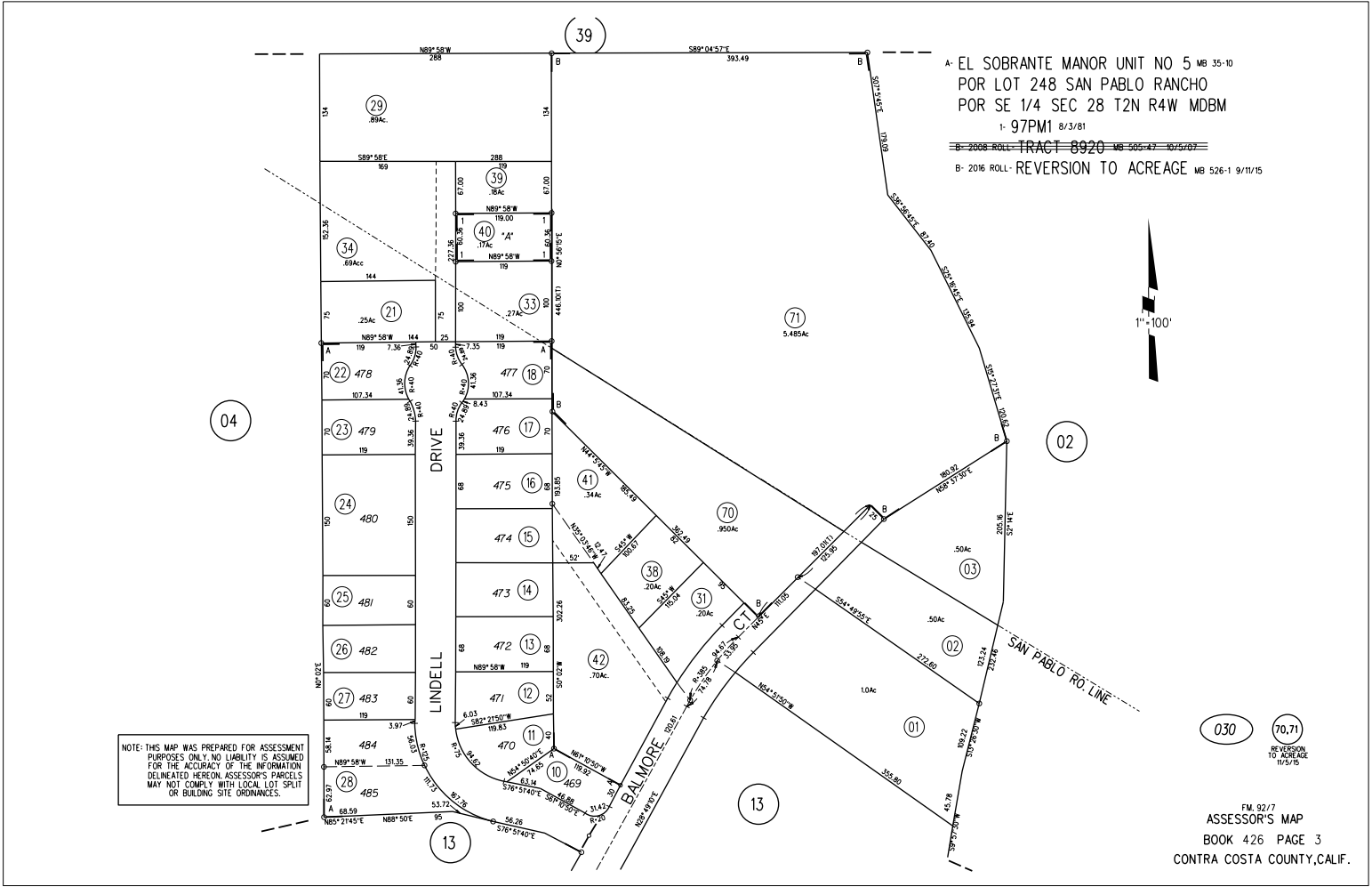
- 021
- 49
- 1/2/18
- 022
-

NOTE: THIS MAP WAS PREPARED FOR ASSESSMENT PURPOSES ONLY. NO LIABILITY IS ASSUMED FOR THE ACCURACY OF THE INFORMATION DELINEATED HEREON. ASSESSOR'S PARCELS MAY NOT COMPLY WITH LOCAL LOT SPLIT OR BUILDING SITE ORDINANCES.

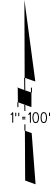


PB  
419

27  
3/4/09



A- EL SOBRANTE MANOR UNIT NO 5 MB 35-10  
 POR LOT 248 SAN PABLO RANCHO  
 POR SE 1/4 SEC 28 T2N R4W MDBM  
 1- 97PM1 8/3/81  
~~B- 2008 ROLL- TRACT 8920 MB 505-47-1075707~~  
 B- 2016 ROLL- REVERSION TO ACREAGE MB 526-1 9/11/15

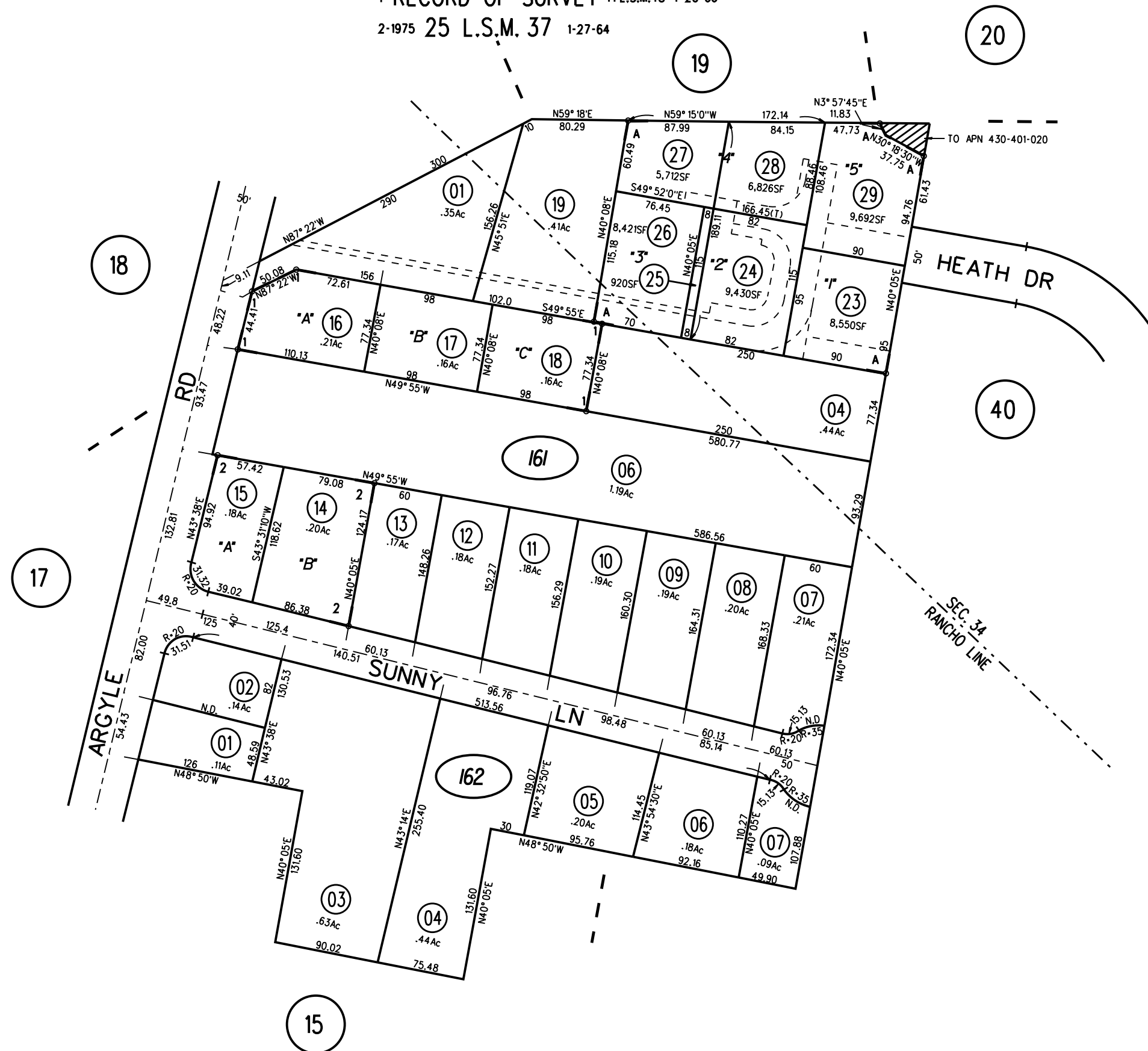


NOTE: THIS MAP WAS PREPARED FOR ASSESSMENT PURPOSES ONLY. NO LIABILITY IS ASSUMED FOR THE ACCURACY OF THE INFORMATION DELINEATED HEREON. ASSESSOR'S PARCELS MAY NOT COMPLY WITH LOCAL LOT SPLIT OR BUILDING SITE ORDINANCES.

030 70,71  
 REVERSION TO ACREAGE 11/5/15

FM 92/7  
 ASSESSOR'S MAP  
 BOOK 426 PAGE 3  
 CONTRA COSTA COUNTY, CALIF.

POR. LOT 248 RO. SAN PABLO  
 POR. SEC.34 T2N R4W M.D.B.&M.  
 A- TR 9465 MB 550-34 4/27/22  
 1- RECORD OF SURVEY 41 L.S.M.48 4-20-66  
 2-1975 25 L.S.M. 37 1-27-64



NOTE: THIS MAP WAS PREPARED FOR ASSESSMENT PURPOSES ONLY. NO LIABILITY IS ASSUMED FOR THE ACCURACY OF THE INFORMATION DELINEATED HEREON. ASSESSOR'S PARCELS MAY NOT COMPLY WITH LOCAL LOT SPLIT OR BUILDING SITE ORDINANCES.

161 TR 9465 5/2/22  
 162